





June 10, 2011

Hurricane Evacuation Routes

-  Major Evacuation Route
-  Potential Evacuation Lane On Major Evacuation Route
-  Potential Evacuation Lane & Potential Contraflow Route
-  Potential Contraflow Route

Texas Official Travel Map-Copyright Texas Department of Transportation

