Texas Department of Transportation

©2018 by Texas Department of Transportation, all rights reserved

Amarillo District

Brian Crawford, P.E. - District Engineer

IH 27

CONCEPTUAL LAYOUT

From: Western Street

To: South of US 60/US 87

CSJ: 0168-09-148

CSJ: 0168-09-173

CSJ: 0067-14-033

Project Length: 15.05 miles

ROADWAY TYPE	DESIGN SPEED	CLASSIFICATION
IH 27 MAIN LANES	70 MPH	URBAN INTERSTATE FREEWAY
FREEWAY CONNECTORS	50 MPH	FREEWAY CONNECTOR
RAMPS	40 MPH	URBAN RAMP/FRONTAGE ROAD
FRONTAGE ROADS	40 MPH	URBAN FRONTAGE ROAD
COLLECTOR	40 MPH	URBAN COLLECTOR
ARTERIAL	40 MPH	URBAN ARTERIAL
OTHER	30 MPH	URBAN LOCAL

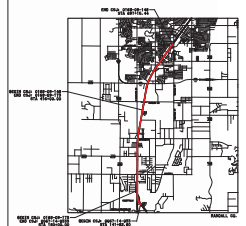

LEGEND

- PROPOSED TO REMAIN
- EXISTING TO REMOVE
- PROPOSED MAINLANES
- PROPOSED FRONTAGE ROADS
- PROPOSED RAMPS
- PROPOSED BRIDGES
- PROPOSED URBAN STREETS/LOCAL ROADS
- PROPOSED RAILROAD
- PROPOSED SIDEWALK
- PROPOSED FRONTAGE ROAD MILL & OVERLAY
- PROPOSED RIGHT-OF-WAY
- EXISTING RIGHT-OF-WAY
- PROPERTY LINES

NOTES:

1. ALL PROJECT DATA AND EXISTING ROADWAY IS BASED ON DATA PROVIDED BY TXDOT DISTRICT, DATA PROVIDED BY OTHERS, AERIAL IMAGERY, AND FIELD VERIFICATION.
2. PROPERTY LINES ARE SHOWN FOR REFERENCE ONLY.
3. PROPOSED RIGHT-OF-WAY IS BASED ON DATA PROVIDED BY TXDOT DISTRICT, DATA PROVIDED BY OTHERS, AERIAL IMAGERY, AND FIELD VERIFICATION.
4. ALL SIGNAL, LIGHTING, AND SIGNAGE LOCATIONS ARE APPROXIMATE AND MUST BE VERIFIED IN THE FIELD BY TXDOT DISTRICT.
5. EXISTING PAVEMENT AND BRIDGE LOCATIONS BASED ON DATA PROVIDED BY TXDOT DISTRICT, DATA PROVIDED BY OTHERS, AERIAL IMAGERY, AND FIELD VERIFICATION.

SCALE: 1" = 200'

JANUARY 2020

PRELIMINARY
NOT FOR CONSTRUCTION
PROPERTY RIGHTS MAY BE AFFORDED THE STRICT SEPARATION OF:

DRAWN BY:	DATE:
CHECKED BY:	DATE:
DESIGN ENGINEER:	DATE:
LICENSED ENGINEER:	DATE:

NOT FOR BIDDING OR PERMITTING PURPOSES UNTIL SEALED

ROLL 2 OF 4

HDR

HDR Engineering, Inc. (TBPE F-754)
1111 Fannin Street, Suite 300
Houston, Texas 77002
713.844.3500

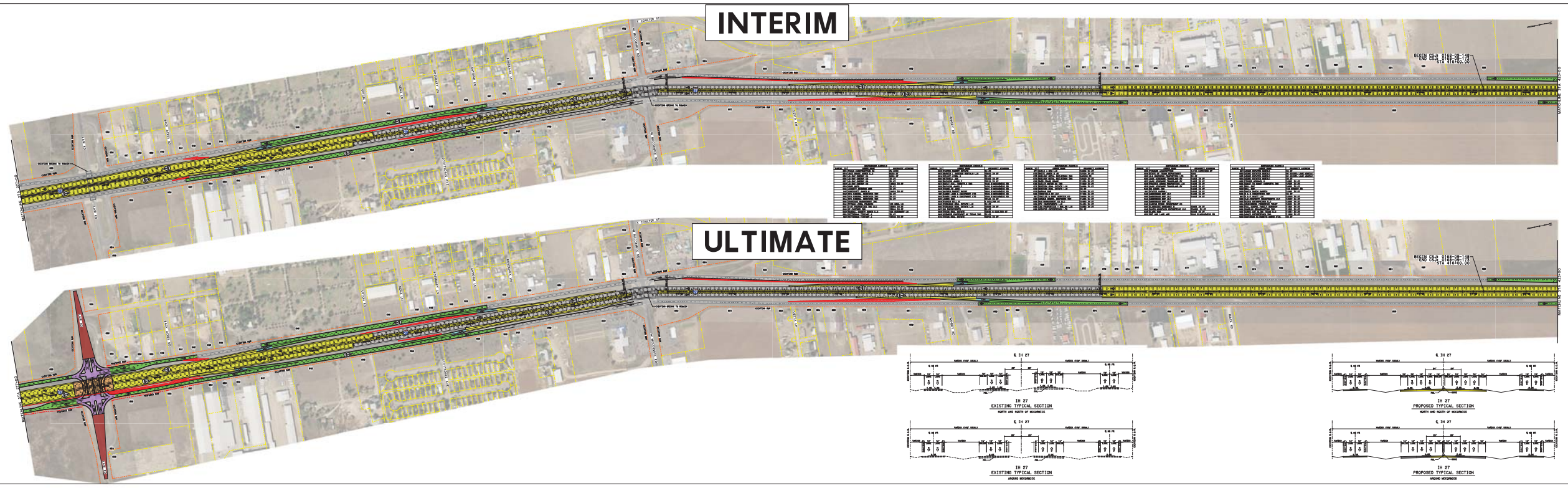

IH 27
EXISTING TYPICAL SECTION
NORTH AND SOUTH OF WOODROW

IH 27
PROPOSED TYPICAL SECTION
NORTH AND SOUTH OF WOODROW

IH 27
EXISTING TYPICAL SECTION
AROUND WOODROW

IH 27
PROPOSED TYPICAL SECTION
AROUND WOODROW

Texas Department of Transportation

©2018 by Texas Department of Transportation, all rights reserved

Amarillo District

Brian Crawford, P.E. - District Engineer

IH 27

CONCEPTUAL LAYOUT

From: Western Street

To: South of US 60/US 87

CSJ: 0168-09-148

CSJ: 0168-09-173

CSJ: 0067-14-033

Project Length: 15.05 miles

ROADWAY TYPE	DESIGN SPEED	CLASSIFICATION
IH 27 MAIN LANES	70 MPH	URBAN INTERSTATE FREEWAY
FREEWAY CONNECTORS	50 MPH	FREEWAY CONNECTOR
RAMPS	40 MPH	URBAN RAMP/FRONTAGE ROAD
FRONTAGE ROADS	40 MPH	URBAN FRONTAGE ROAD
COLLECTOR	40 MPH	URBAN COLLECTOR
ARTERIAL	40 MPH	URBAN ARTERIAL
OTHER	30 MPH	URBAN LOCAL

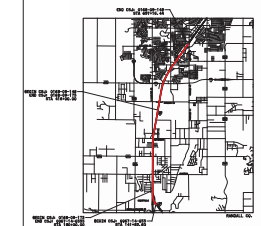

LEGEND

- PROPOSED TO REMAIN
- EXISTING TO REMOVE
- PROPOSED MAINLANES
- PROPOSED FRONTAGE ROADS
- PROPOSED RAMPS
- PROPOSED BRIDGES
- PROPOSED URBAN STREETS/LOCAL ROADS
- PROPOSED RAILROAD
- PROPOSED SIDEWALK
- PROPOSED FRONTAGE ROAD MILL & OVERLAY
- PROPOSED RIGHT-OF-WAY
- EXISTING RIGHT-OF-WAY
- PROPERTY LINES

NOTES:

1. ALL PROJECT DATA AND EXISTING ROADWAY IS BASED ON DATA PROVIDED BY TXDOT DISTRICT, DATA PROVIDED BY OTHERS, AERIAL IMAGERY, AND FIELD VERIFICATION.
2. PROPERTY LINES ARE SHOWN FOR REFERENCE ONLY.
3. PROPOSED RIGHT-OF-WAY IS BASED ON DATA PROVIDED BY TXDOT DISTRICT, DATA PROVIDED BY OTHERS, AERIAL IMAGERY, AND FIELD VERIFICATION.
4. ALL SIGNAL, LIGHTING, AND SIGNAGE LOCATIONS ARE APPROXIMATE AND MUST BE VERIFIED IN THE FIELD BY TXDOT DISTRICT.
5. EXISTING PAVEMENT AND BRIDGE LOCATIONS BASED ON DATA PROVIDED BY TXDOT DISTRICT, DATA PROVIDED BY OTHERS, AERIAL IMAGERY, AND FIELD VERIFICATION.

SCALE: 1" = 200'

JANUARY 2020

PRELIMINARY
NOT FOR CONSTRUCTION
PROPERTY RIGHTS MAY BE AFFORDED THE STRICT SEPARATION OF:

DRAWN BY:	DATE:
CHECKED BY:	DATE:
DESIGN ENGINEER:	DATE:
LICENSED ENGINEER:	DATE:

NOT FOR BIDDING OR PERMITTING PURPOSES UNTIL SEALED

ROLL 2 OF 4

HDR

HDR Engineering, Inc. (TBPE F-754)
1111 Fannin Street, Suite 300
Houston, Texas 77002
713.844.3500