Texas Department of Transportation
© 2019

DESIGN SCHEMATIC

FM 1397
CSJ: 0945-01-040

FROM UNIVERSITY AVENUE TO 0.1 MILES NORTH OF NORTH PARK ROAD

MICHAEL C. ANDERSON, P.E.
DISTRICT ENGINEER

BEGIN PROJECT
CSJ: 0945-01-040

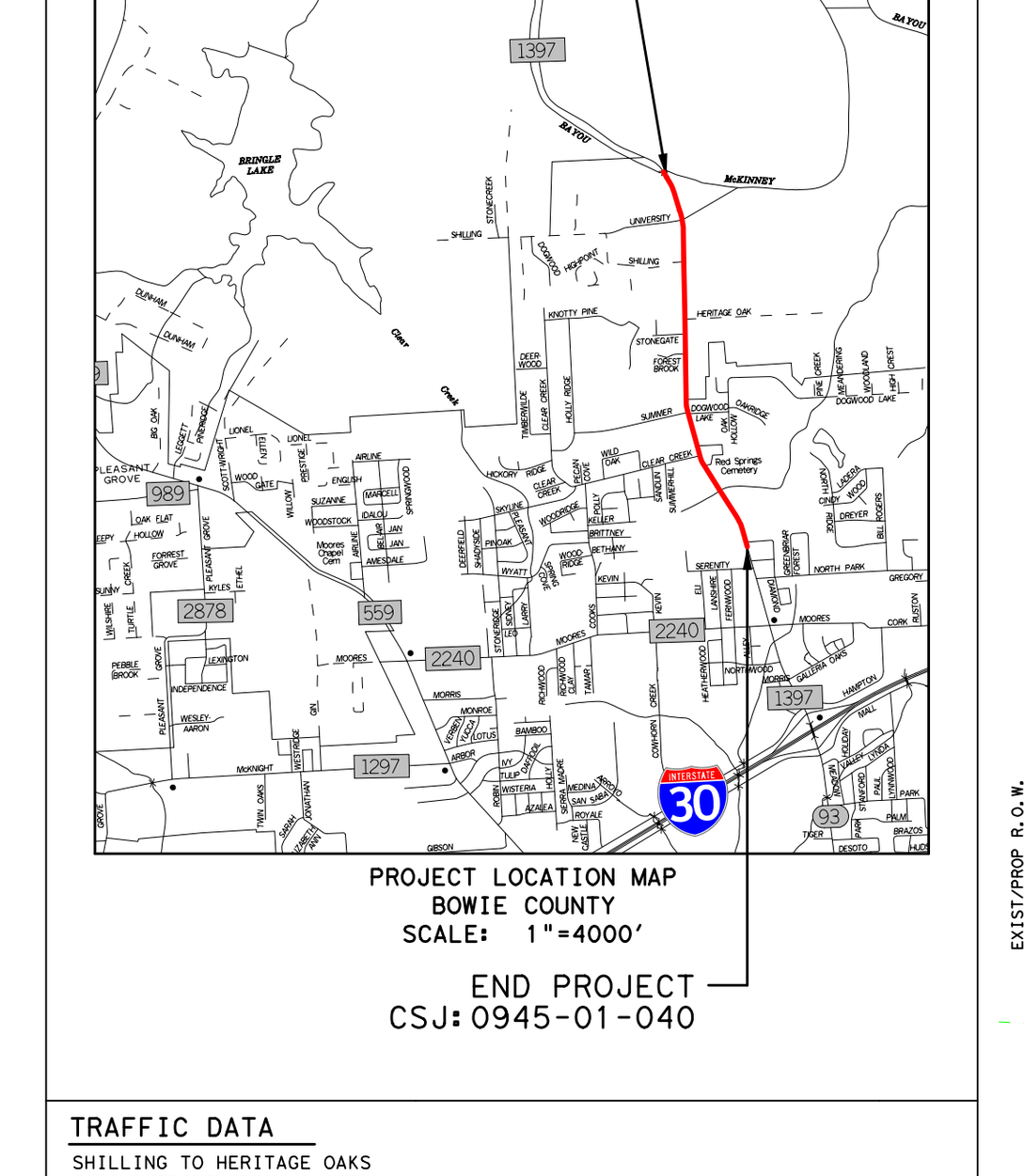

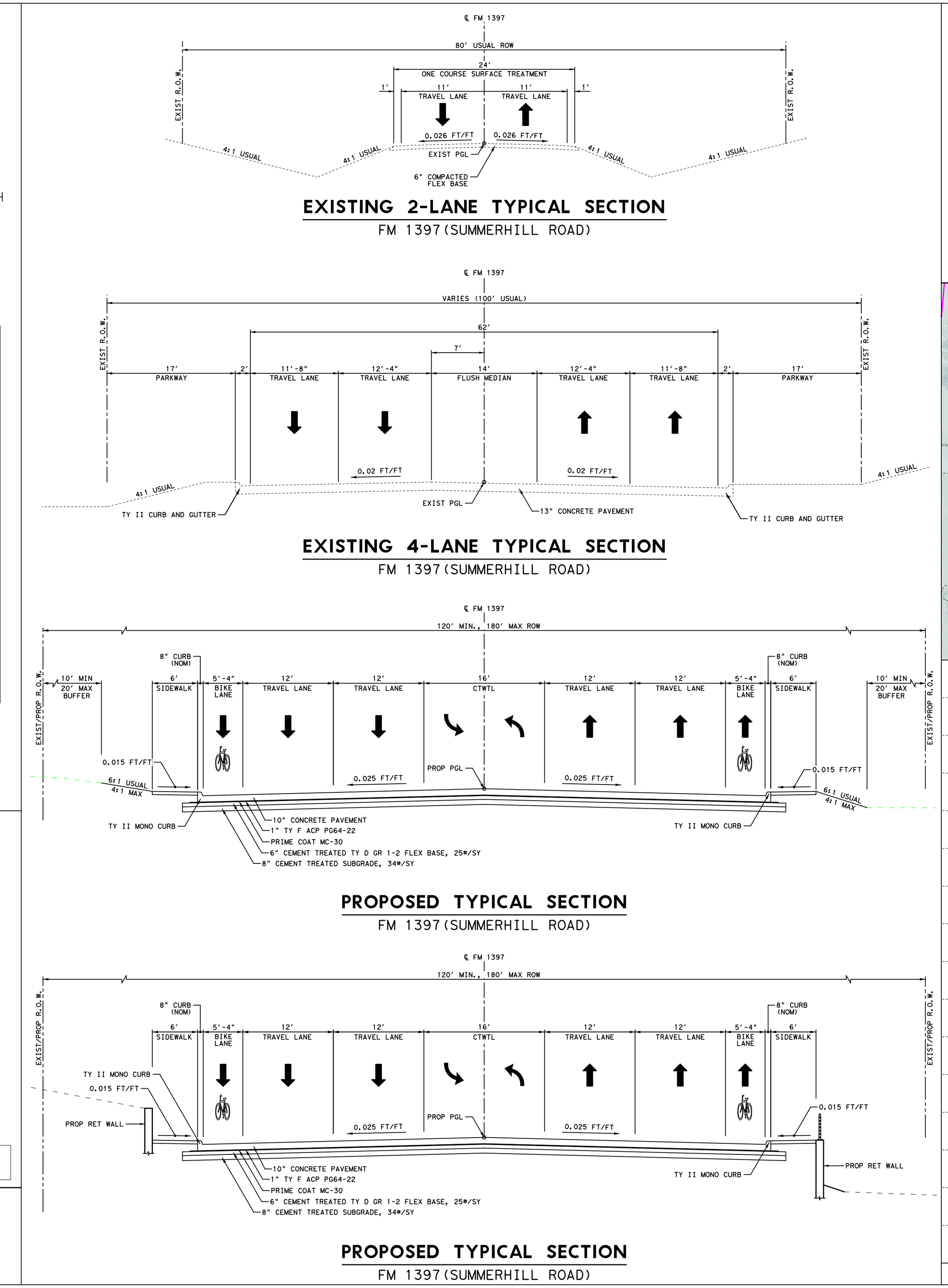

TRAFFIC DATA

SHILLING TO HERITAGE OAKS
2018 CURRENT ADT : 2,127
2042 PROJECTED ADT : 3,000

HERITAGE OAKS TO N PARK ROAD
2018 CURRENT ADT : 9,606
2042 PROJECTED ADT : 13,500

BOWIE COUNTY

FUNCTIONAL CLASSIFICATION : URBAN ARTERIAL

PROJECT LENGTH : 1.613 MILES

DESIGN SPEED : MAINLANES - 50 MPH
CROSS STREETS - MEETS/EXCEEDS EXISTING CONDITIONS

SCALE :
0' 50' 100'
HORIZONTAL SCALE
0' 5' 10'
VERTICAL SCALE

PRELIMINARY
SUBJECT TO REVISIONS

SCHEMATIC PREPARED BY:
TREVOR L. CASTILLA
PROJECT ENGINEER
85405 — P.E. NUMBER
6/5/2019 — DATE

ROLL 1 OF 1

NOT INTENDED FOR CONSTRUCTION, BIDDING, OR PERMIT PURPOSES
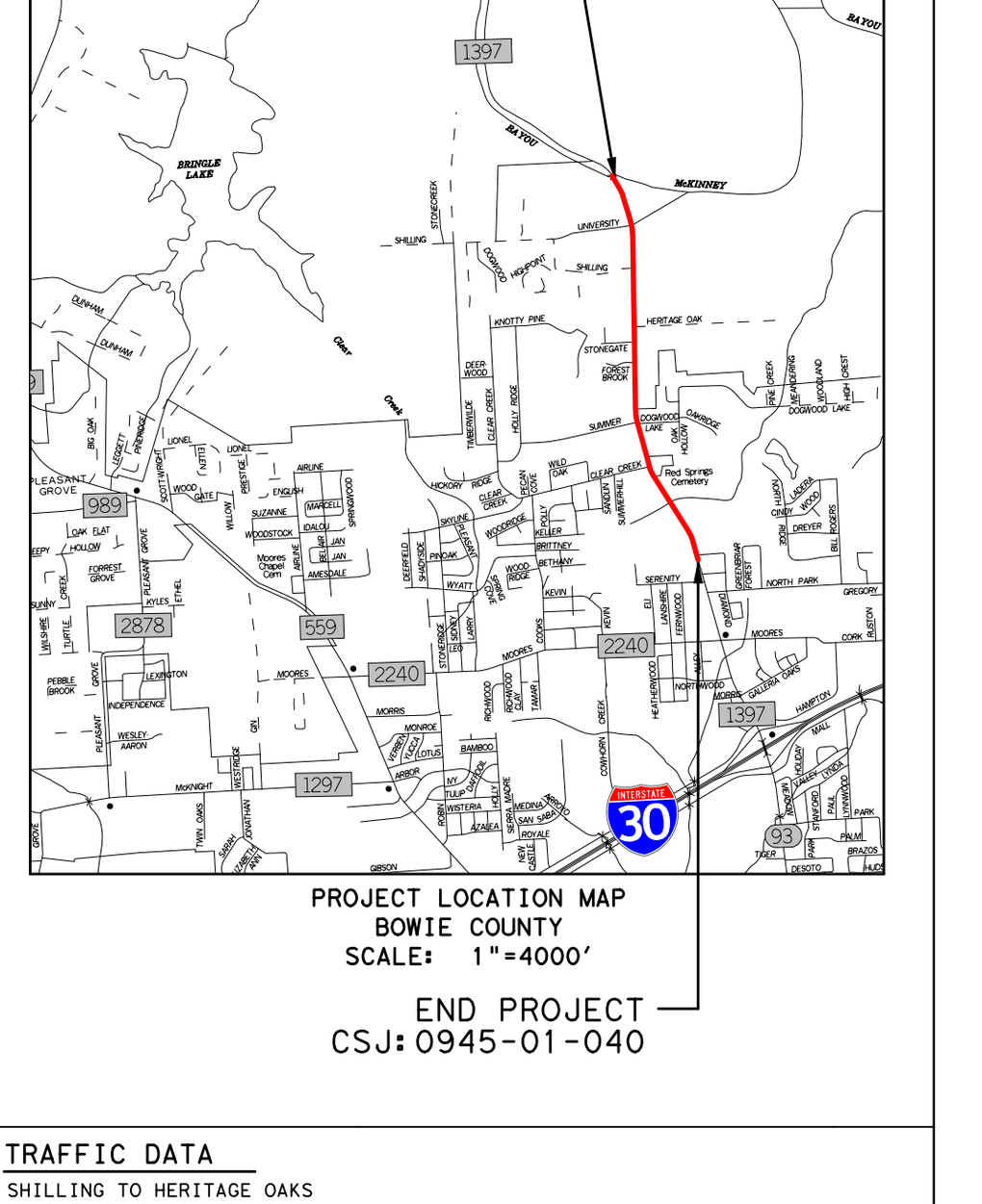
CIVIL CONSULTING GROUP
1575 HERITAGE DRIVE, STE. 308
MCKINNEY, TEXAS 75069
P 972.569.9193 F 972.569.9197
TEXAS REGISTERED ENGINEERING FIRM NO. F-9356