Texas Department of Transportation

TITUS COUNTY
PRELIMINARY SCHEMATIC LAYOUT
ROADWAY: FM 1735

CONSTRUCTION LIMITS FROM SH 49
TO: FM 4000 (CR 4705 TO CR 4815)
(ALL CONTROLS)
(ALL STATIONS IN MILES)

DESIGN SPEED = 60 MPH
ADTD 2017 = 2,700
ADTD 2037 = 3,700
FUNCTIONAL CLASS = RURAL MAJOR COLLECTOR

LOCATION MAP

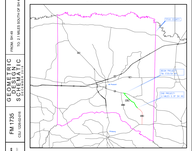

EXISTING TYPICAL SECTIONS

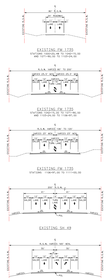

PROPOSED TYPICAL SECTIONS

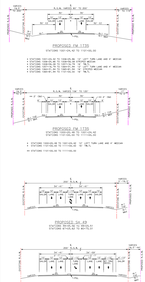

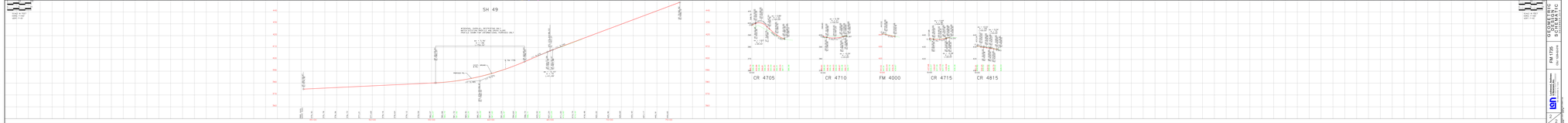

GEOMETRIC SCHEMATIC

FM 1735 SH 49 TO FM 4000

TITUS COUNTY

Texas Department of Transportation

Texas Department of Transportation

Texas Department of Transportation

Texas Department of Transportation