FM 989
CONCEPTUAL ALTERNATIVES

FM 989 WEST, CENTER, & EAST ALTERNATIVES - ROLL 1 OF 1

CSJ: 1231-01-052
BOWIE COUNTY
FUNCTIONAL CLASSIFICATION: ARTERIAL
TRAFFIC DATA: ADT (2022) 12,900
ADT (2042) 17,300
DESIGN SPEED: 45 MPH (NORTH OF US 82)
30 MPH (SOUTH OF US 82)

FROM: I-30 SOUTH FRONTAGE ROAD
TO: US 82
LENGTH: FM 989 - APPROX 0.56 MI
SCALE: 1" = 100'

PROJECT LAYOUT MAP
NTS

PLAN LEGEND

- PROPOSED ROW
- EXISTING ROW
- EXISTING UPRR ROW
- PROPERTY LINE
- EXISTING TRAFFIC FLOW
- PROPOSED TRAFFIC FLOW
- PROPOSED BIKELANE FLOW
- SIGNALIZED INTERSECTION
- DRAINAGE EASEMENT
- PROPOSED US 82 PAVEMENT ELEMENTS
- PROPOSED FM 989 PAVEMENT ELEMENTS
- FEMA FLOOD ZONE

JMT TBPE REGISTRATION NO. F-1439

Texas Department of Transportation

PRELIMINARY
NOT FOR CONSTRUCTION, BIDDING OR PERMIT PURPOSES
JMT
TBPE REGISTRATION NO. F-1439
P.E. No. 96395 Date 1/15/2019

© 2019 by Texas Department of Transportation all rights reserved

PRELIMINARY
SUBJECT TO CHANGE

EXISTING TYPICAL SECTION

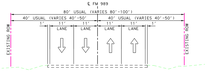

FM 989

PROPOSED TYPICAL SECTIONS

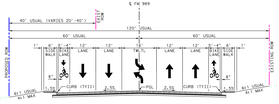

FM 989 - WEST ALTERNATIVE

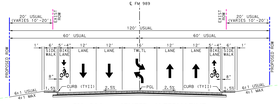

FM 989 - CENTER ALTERNATIVE

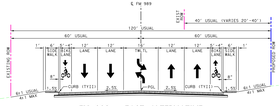

FM 989 - EAST ALTERNATIVE

WEST ALTERNATIVE

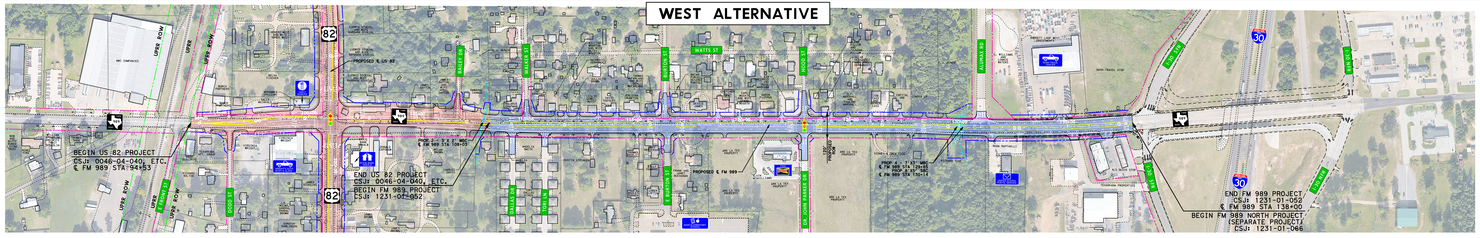

CENTER ALTERNATIVE

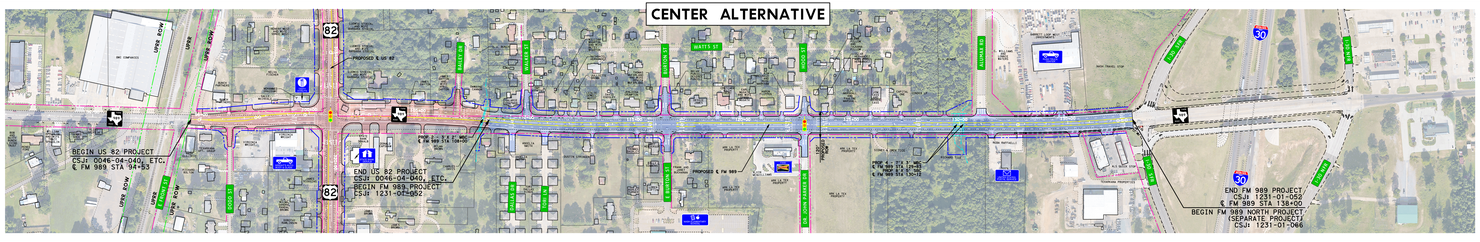

EAST ALTERNATIVE

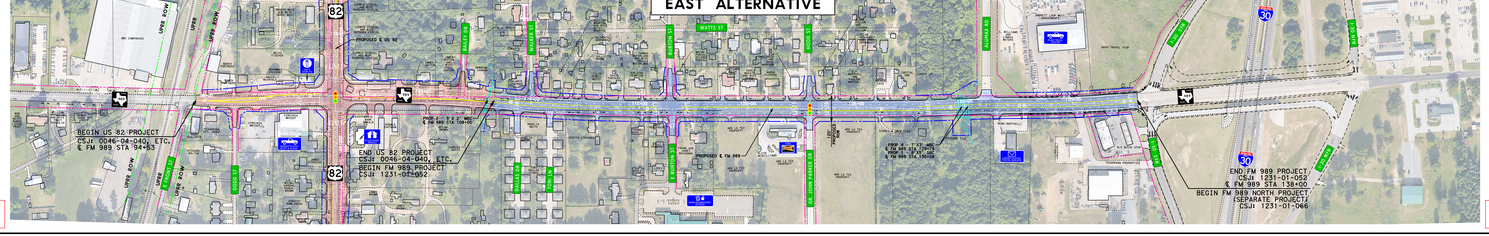

PRELIMINARY
SUBJECT TO CHANGE

PRELIMINARY
SUBJECT TO CHANGE

1/15/2019