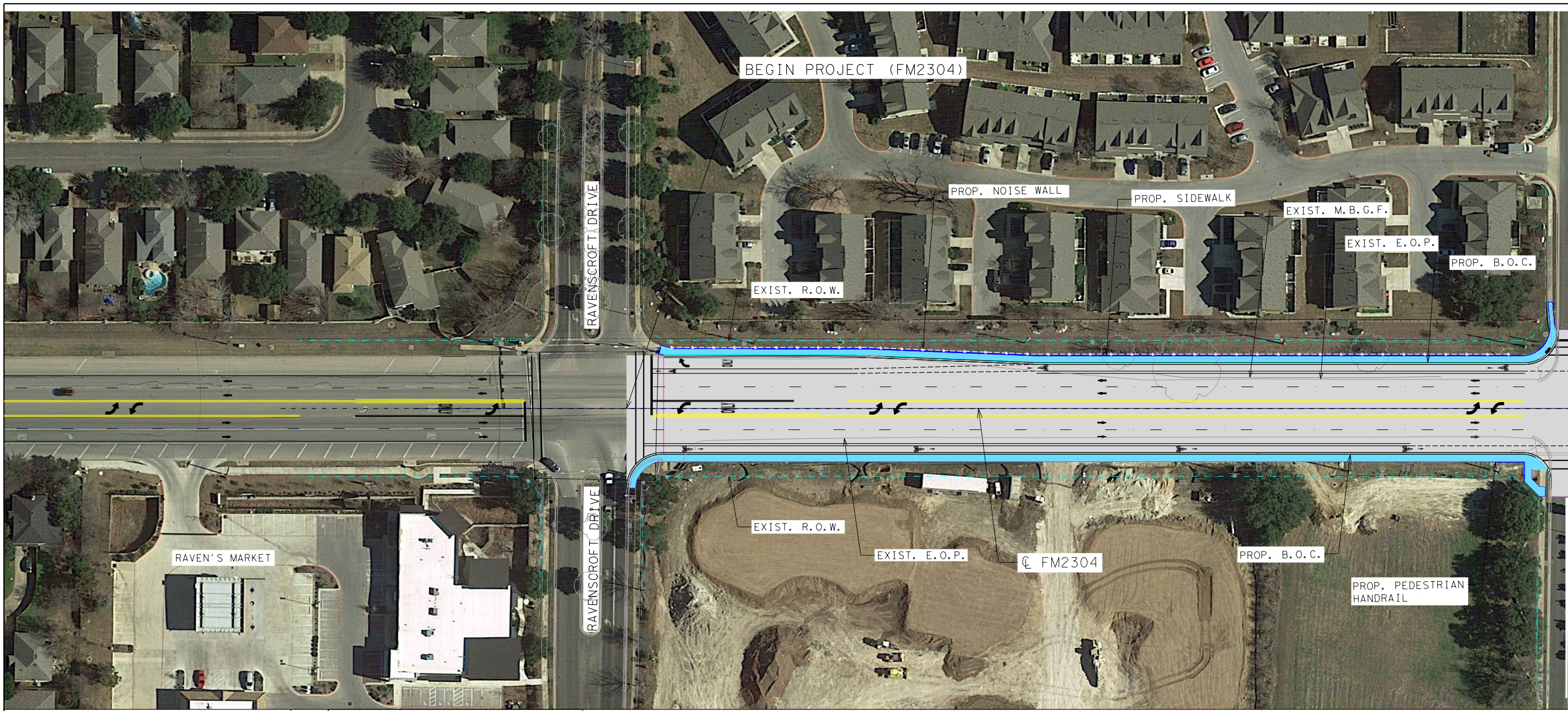
BEGIN PROJECT (FM2304)
RAVENSCROFT DRIVE
PROP. NOISE WALL
PROP. SIDEWALK
EXIST. M.B.G.F.
EXIST. E.O.P.
PROP. B.O.C.
EXIST. R.O.W.
RAVENSCROFT DRIVE
RAVEN'S MARKET
EXIST. R.O.W.
EXIST. E.O.P.
℄ FM2304
PROP. B.O.C.
PROP. PEDESTRIAN HANDRAIL

PLAN LEGEND

▨	GENERAL PURPOSE LANES
🟦	SIDEWALKS

NO.	DATE	REVISION	APPROV.

SCALE 1"= 50' (H)
1"= 5' (V)
0 100 200

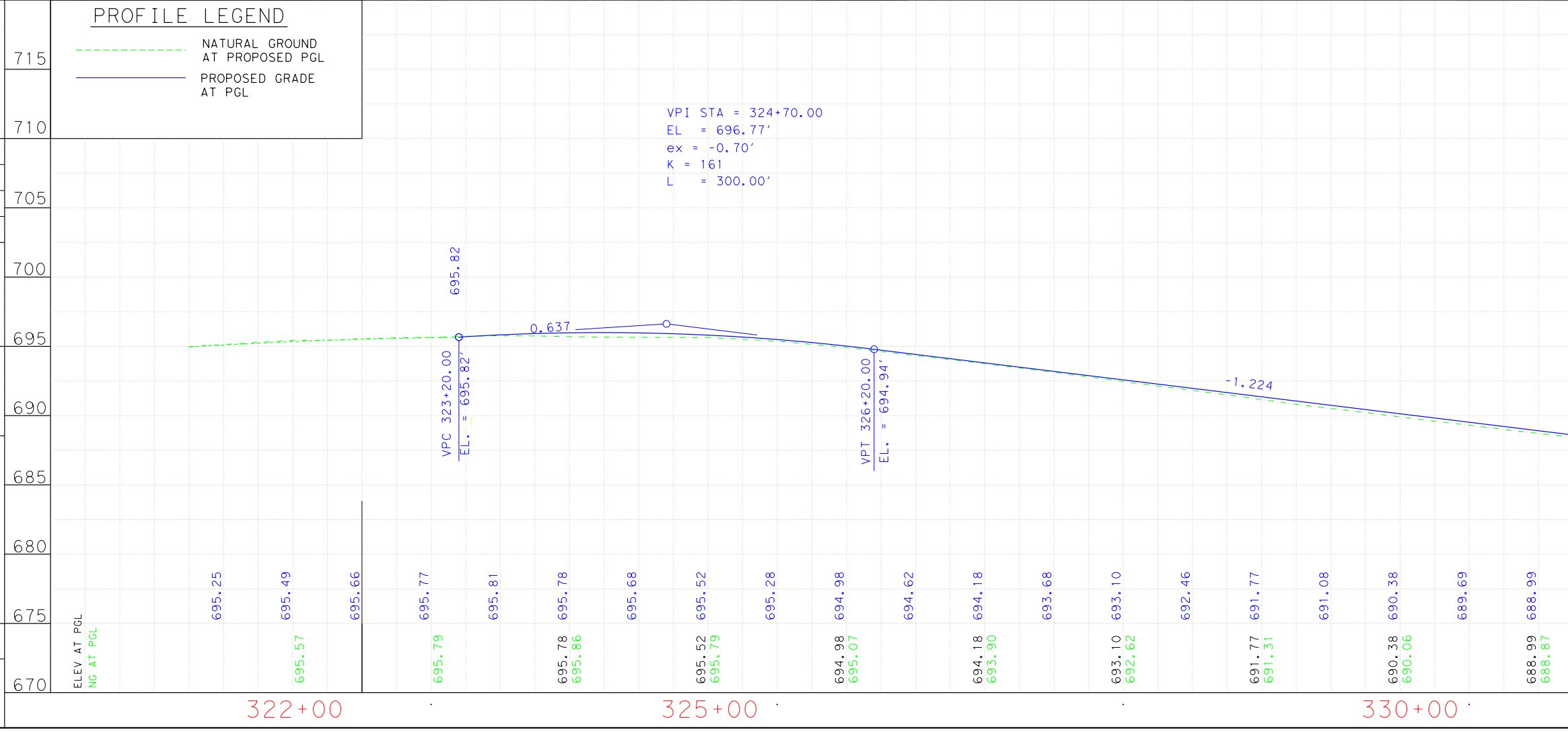

Texas Department of Transportation

FM 2304

LIMITS: RAVENSCROFT TO FM 1626

COUNTY: TRAVIS
DATE: 2/21/2018
CSJ: 2689-01-023
DRAWN BY: CCH
SHEET #: 1 OF 1
KLOTZ PROJECT #:
SCALE: ~~1"=100'~~

$TIME$
$DATE$
$FILE$

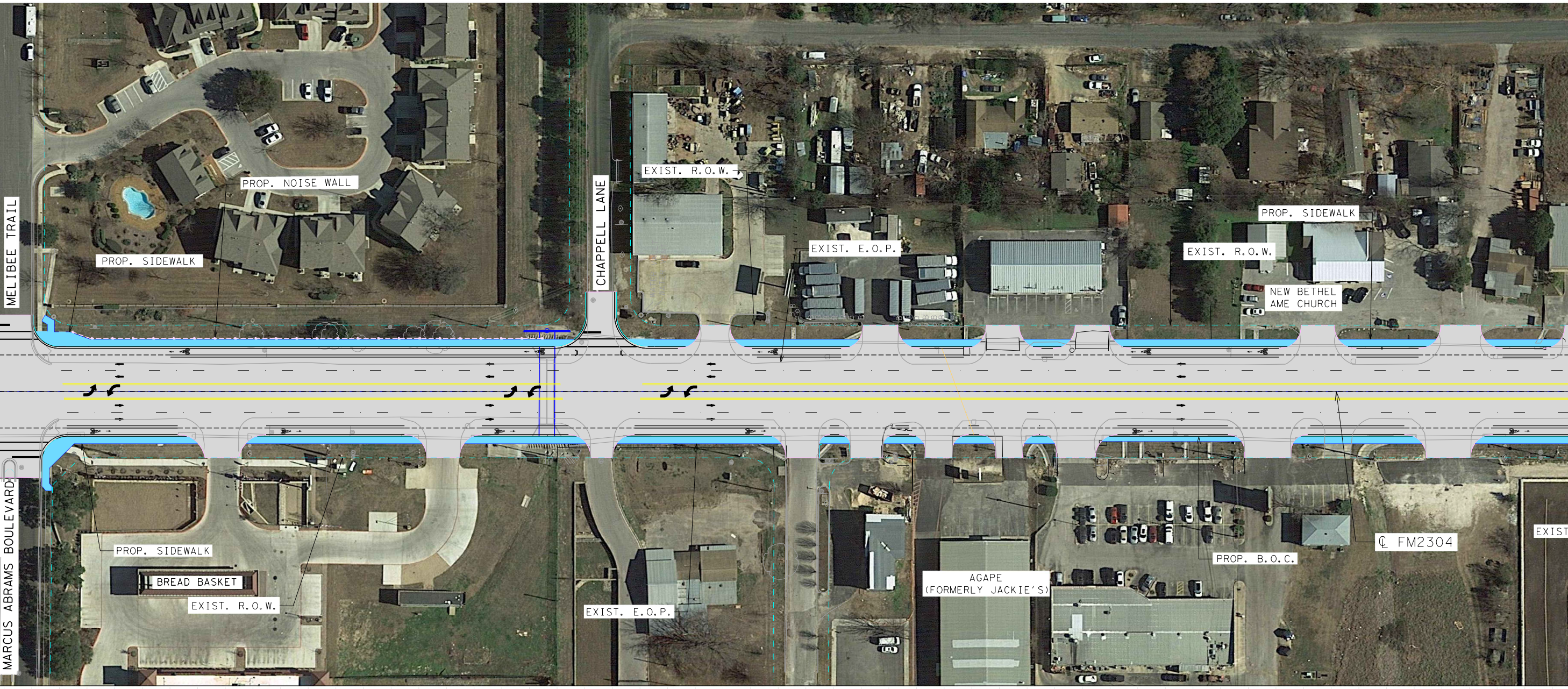
MELIBEE TRAIL
PROP. NOISE WALL
PROP. SIDEWALK
CHAPPELL LANE
EXIST. R.O.W.
EXIST. E.O.P.
PROP. SIDEWALK
EXIST. R.O.W.
NEW BETHEL
AME CHURCH
MARCUS ABRAMS BOULEVARD
PROP. SIDEWALK
BREAD BASKET
EXIST. R.O.W.
EXIST. E.O.P.
AGAPE
(FORMERLY JACKIE'S)
PROP. B.O.C.
℄ FM2304
EXIST

PLAN LEGEN

▨	GENERAL PURPO
🟦	SIDEWALKS

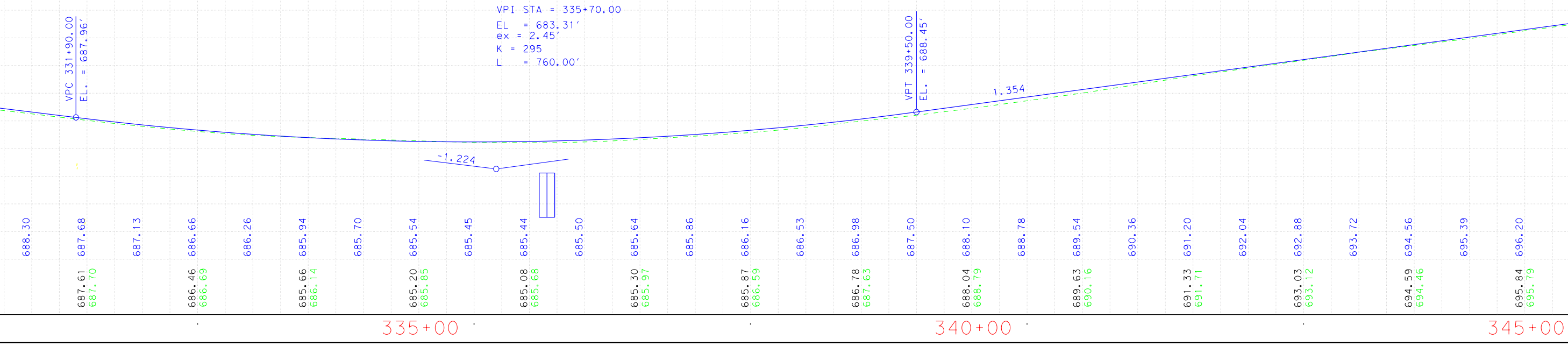
VPC 331+90.00
EL. = 687.96'
VPI STA = 335+70.00
EL = 683.31'
ex = 2.45'
K = 295
L = 760.00'
VPT 339+50.00
EL. = 688.45'
1.354
-1.224
688.30
687.68
687.13
686.66
686.26
685.94
685.70
685.54
685.45
685.44
685.50
685.64
685.86
686.16
686.53
686.98
687.50
688.10
688.78
689.54
690.36
691.20
692.04
692.88
693.72
694.56
695.39
696.20
687.61
687.70
686.46
686.69
685.66
686.14
685.20
685.85
685.08
685.68
685.30
685.97
685.87
686.59
686.78
687.63
688.04
688.79
689.63
690.16
691.33
691.71
693.03
693.12
694.59
694.46
695.84
695.79
335+00
340+00
345+00

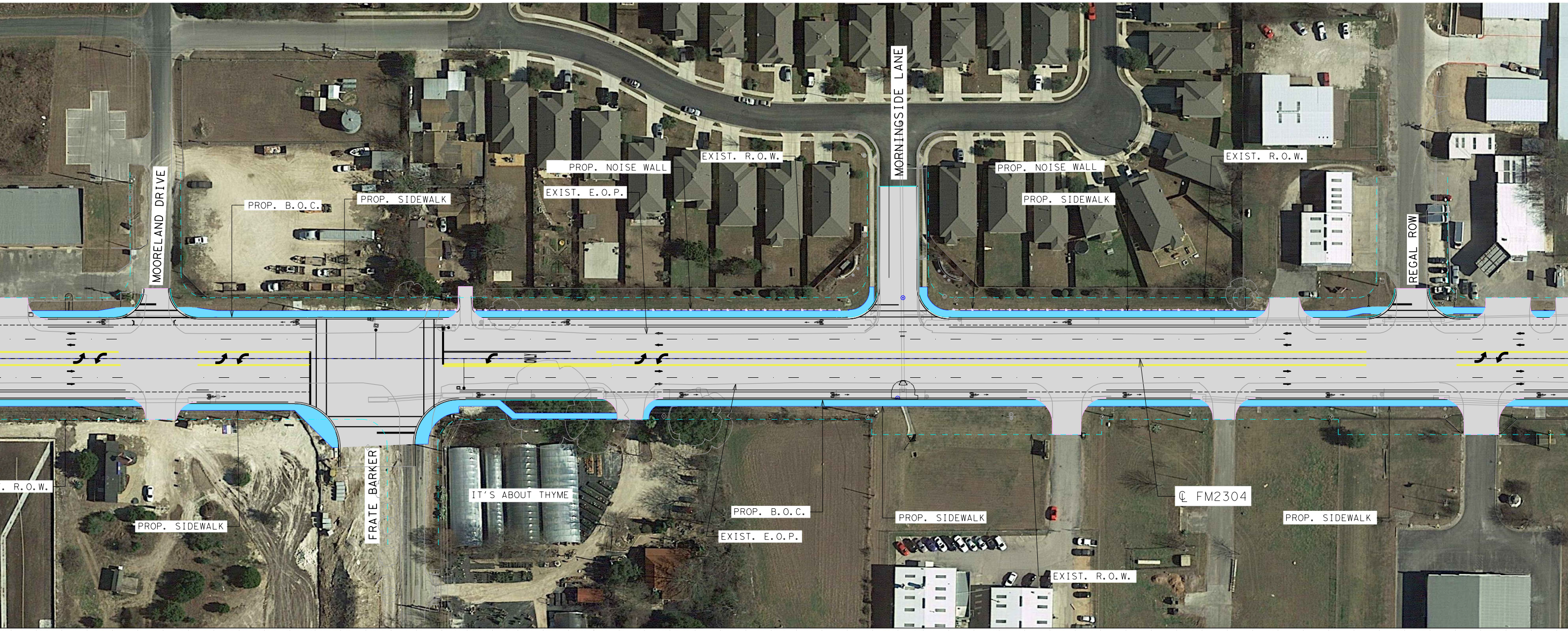
MOORELAND DRIVE
PROP. B.O.C.
PROP. SIDEWALK
PROP. NOISE WALL
EXIST. E.O.P.
EXIST. R.O.W.
MORNINGSIDE LANE
PROP. NOISE WALL
PROP. SIDEWALK
EXIST. R.O.W.
REGAL ROW
R.O.W.
PROP. SIDEWALK
FRATE BARKER
IT'S ABOUT THYME
PROP. B.O.C.
EXIST. E.O.P.
PROP. SIDEWALK
EXIST. R.O.W.
℄ FM2304
PROP. SIDEWALK

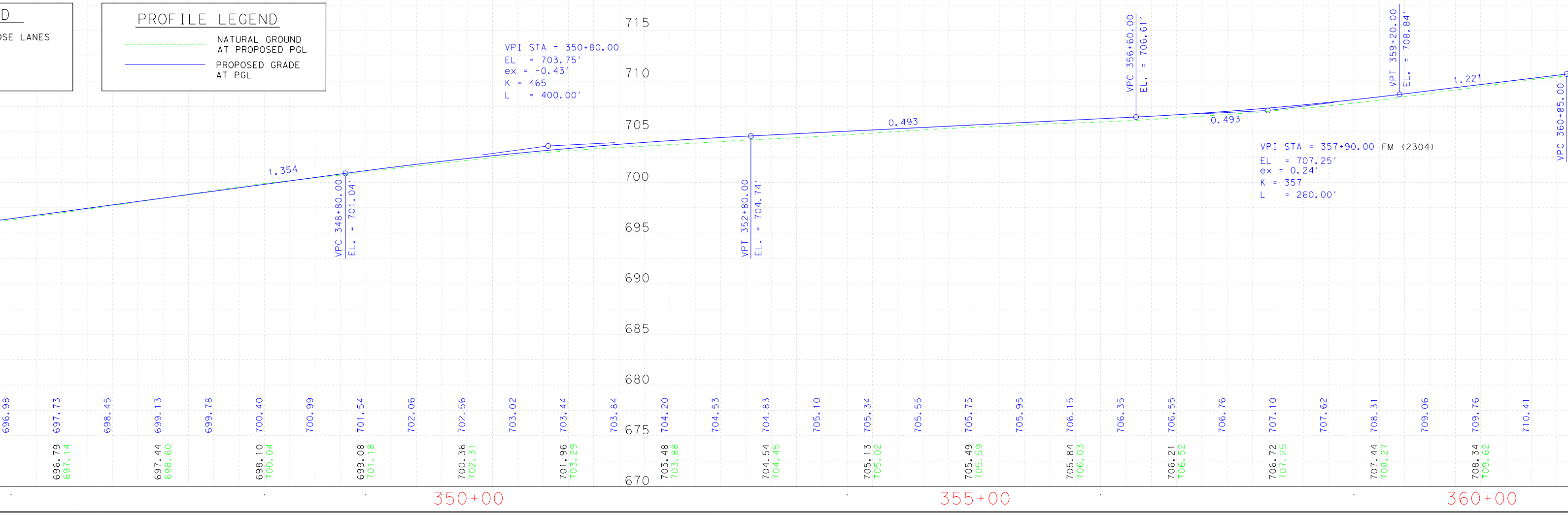
D
SE LANES
PROFILE LEGEND
NATURAL GROUND AT PROPOSED PGL
PROPOSED GRADE AT PGL
VPI STA = 350+80.00
EL = 703.75'
ex = -0.43'
K = 465
L = 400.00'
VPC 356+60.00
EL. = 706.61'
VPT 359+20.00
EL. = 708.84'
1.221
VPC 360+85.00
0.493
0.493
VPI STA = 357+90.00 FM (2304)
EL = 707.25'
ex = 0.24'
K = 357
L = 260.00'
1.354
VPC 348+80.00
EL. = 701.04'
VPT 352+80.00
EL. = 704.74'
715
710
705
700
695
690
685
680
675
670
696.98
697.73
698.45
699.13
699.78
700.40
700.99
701.54
702.06
702.56
703.02
703.44
703.84
704.20
704.53
704.83
705.10
705.34
705.55
705.75
705.95
706.15
706.35
706.55
706.76
707.10
707.62
708.31
709.06
709.76
710.41
696.79
697.14
697.44
698.60
698.10
700.04
699.08
701.18
700.36
702.31
701.96
703.29
703.48
703.88
704.54
704.45
705.13
705.02
705.49
705.59
705.84
706.03
706.21
706.52
706.72
707.25
707.44
708.27
708.34
709.62
350+00
355+00
360+00

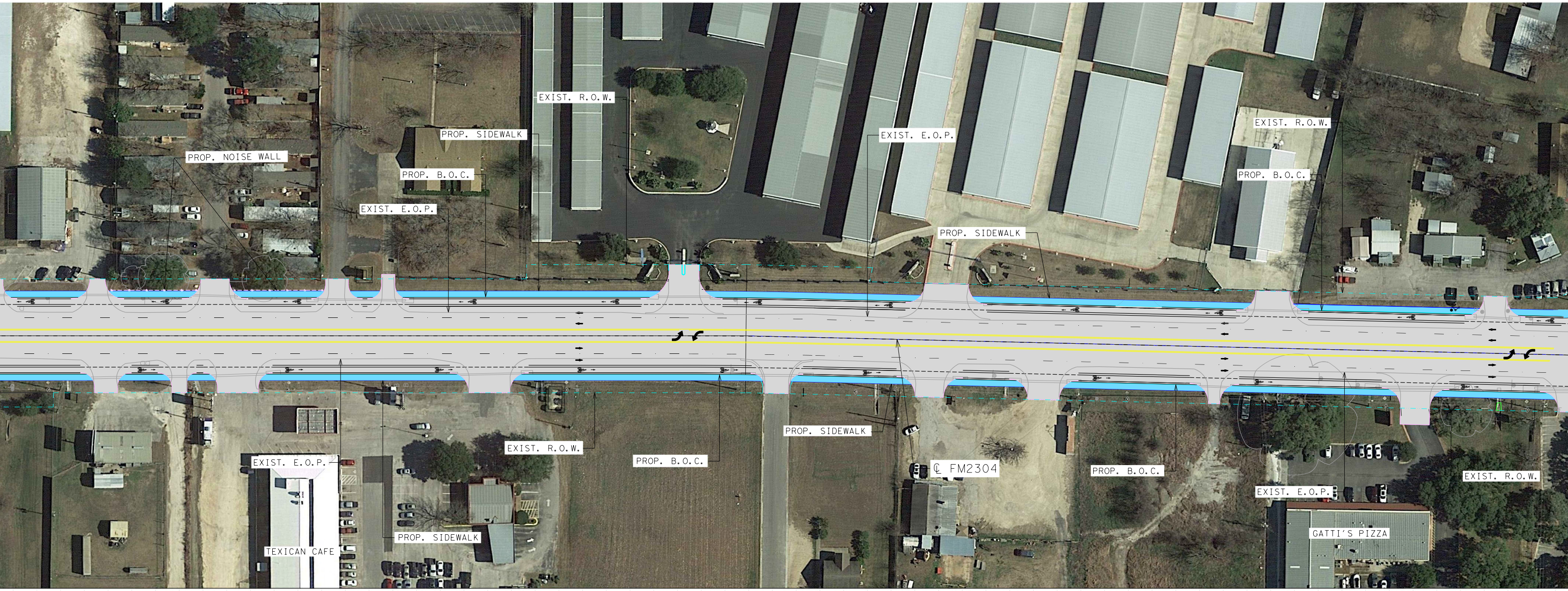
EXIST. R.O.W.
PROP. SIDEWALK
PROP. NOISE WALL
PROP. B.O.C.
EXIST. E.O.P.
EXIST. E.O.P.
EXIST. R.O.W.
PROP. B.O.C.
PROP. SIDEWALK
EXIST. E.O.P.
EXIST. R.O.W.
PROP. B.O.C.
PROP. SIDEWALK
℄ FM2304
PROP. SIDEWALK
TEXICAN CAFE
PROP. B.O.C.
EXIST. E.O.P.
EXIST. R.O.W.
GATTI'S PIZZA

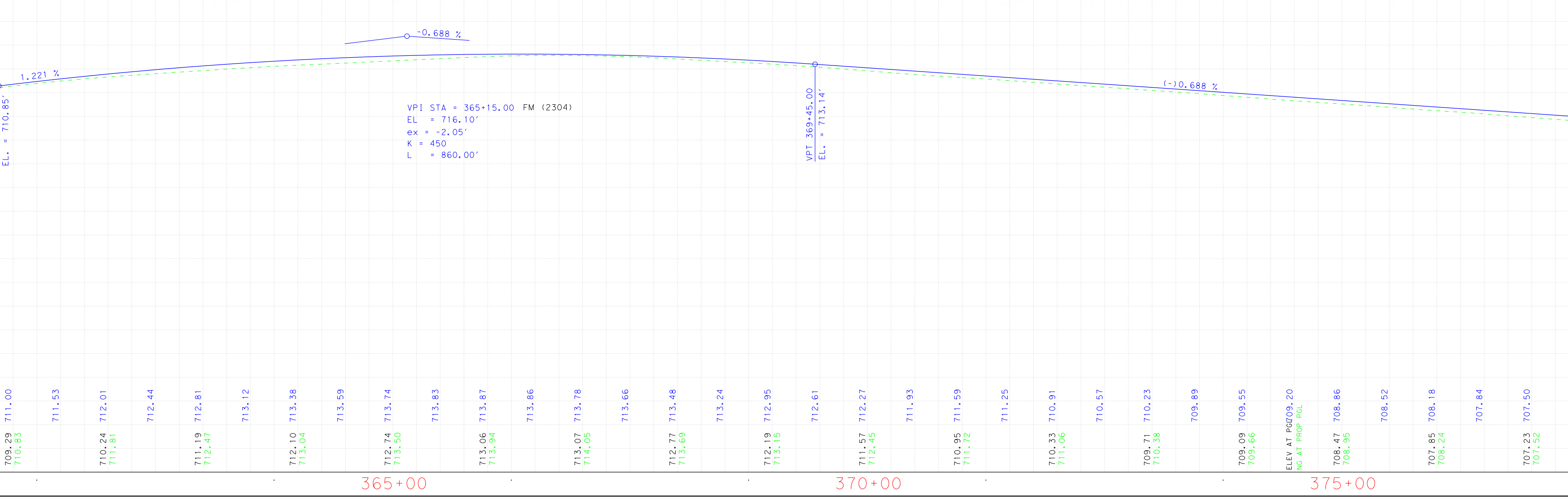
-0.688 %
1.221 %
EL. = 710.85'
VPI STA = 365+15.00 FM (2304)
EL = 716.10'
ex = -2.05'
K = 450
L = 860.00'
VPT 369+45.00
EL. = 713.14'
(-)0.688 %
711.00
711.53
712.01
712.44
712.81
713.12
713.38
713.59
713.74
713.83
713.87
713.86
713.78
713.66
713.48
713.24
712.95
712.61
712.27
711.93
711.59
711.25
710.91
710.57
710.23
709.89
709.55
709.20
708.86
708.52
708.18
707.84
707.50
709.29
710.83
710.24
711.81
711.19
712.47
712.10
713.04
712.74
713.50
713.06
713.94
713.07
714.05
712.77
713.69
712.19
713.15
711.57
712.45
710.95
711.72
710.33
711.06
709.71
710.38
709.09
709.66
ELEV AT PGL
NG AT PROP PGL
708.47
708.95
707.85
708.24
707.23
707.52
365+00
370+00
375+00

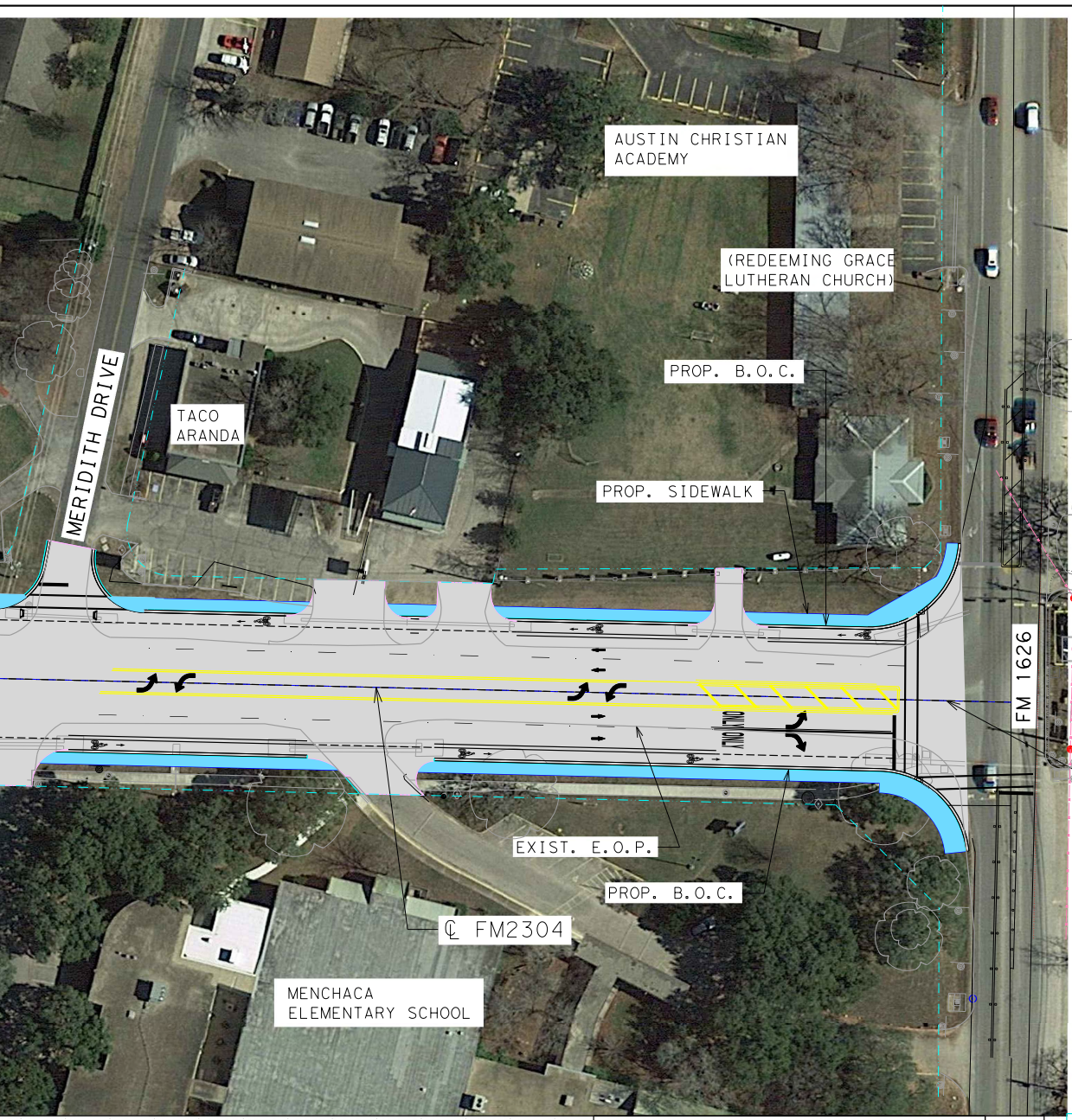
AUSTIN CHRISTIAN ACADEMY
(REDEEMING GRACE LUTHERAN CHURCH)
PROP. B.O.C.
MERIDITH DRIVE
TACO ARANDA
PROP. SIDEWALK
FM 1626
ONLY
EXIST. E.O.P.
PROP. B.O.C.
℄ FM2304
MENCHACA ELEMENTARY SCHOOL

END PROJECT

PLAN LEGEND

▒	GENERAL PURPOSE LANES
🟦	SIDEWALKS

SCALE 1"= 50' (H)
1"= 5' (V)
0 100 200

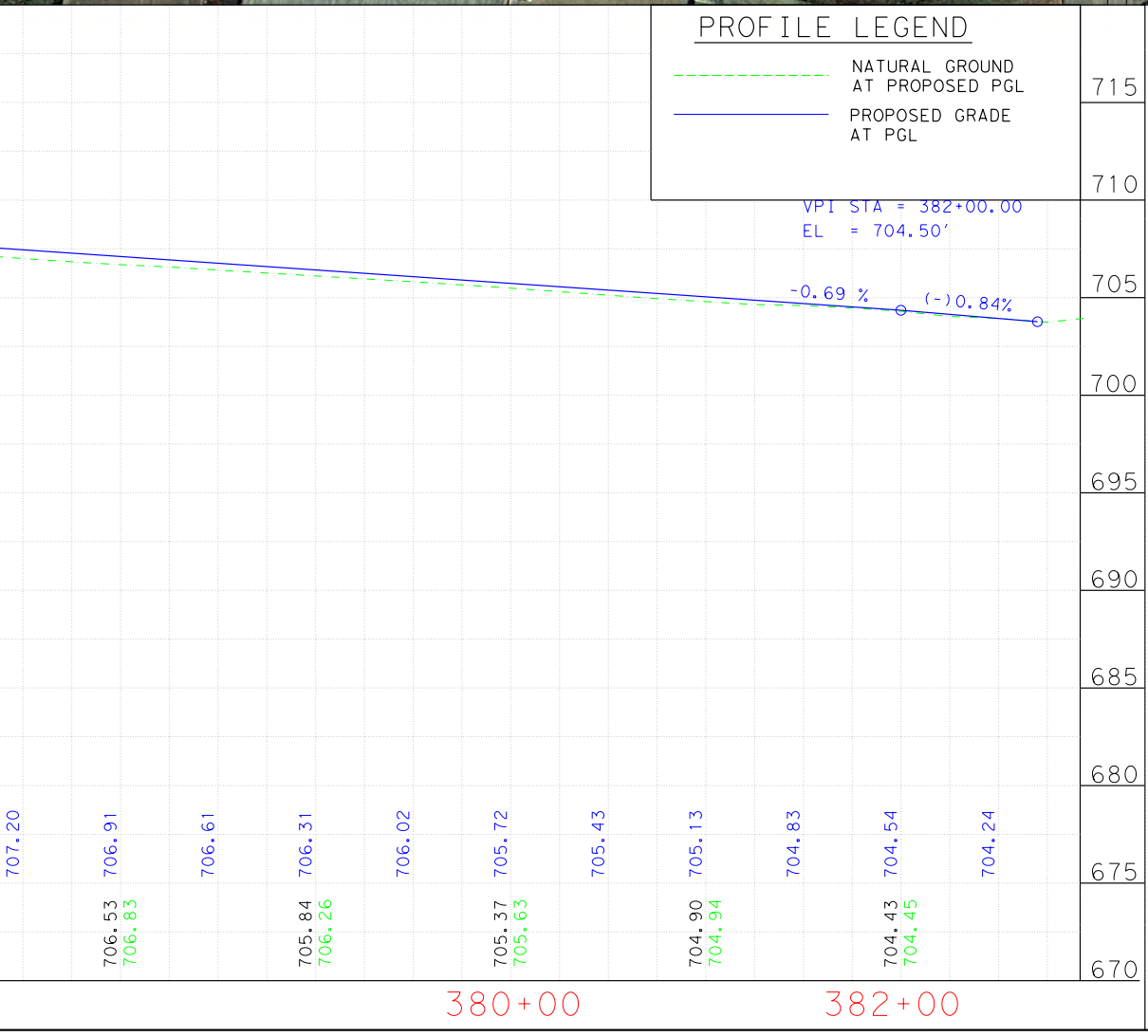

PRELIMINARY

THIS PRINT IS FUNISHED FOR INFORMATION ONLY. THE PLAN INFORMATION OR OTHER DATA SHOWN HEREON IS SUBJECT TO CHANGE AND MUST NOT BE CONSTRUED AS FINAL.

NO.	DATE	REVISION	APPROV.

Texas Department of Transportation

FM 2304

LIMITS: RAVENSCROFT TO FM 1626

COUNTY: TRAVIS	DATE: 2/21/2018	
CSJ: 2689-01-023	DRAWN BY: CCH	SHEET #: 1 OF 1
PROJECT #:	SCALE: ~~1"=100'~~	