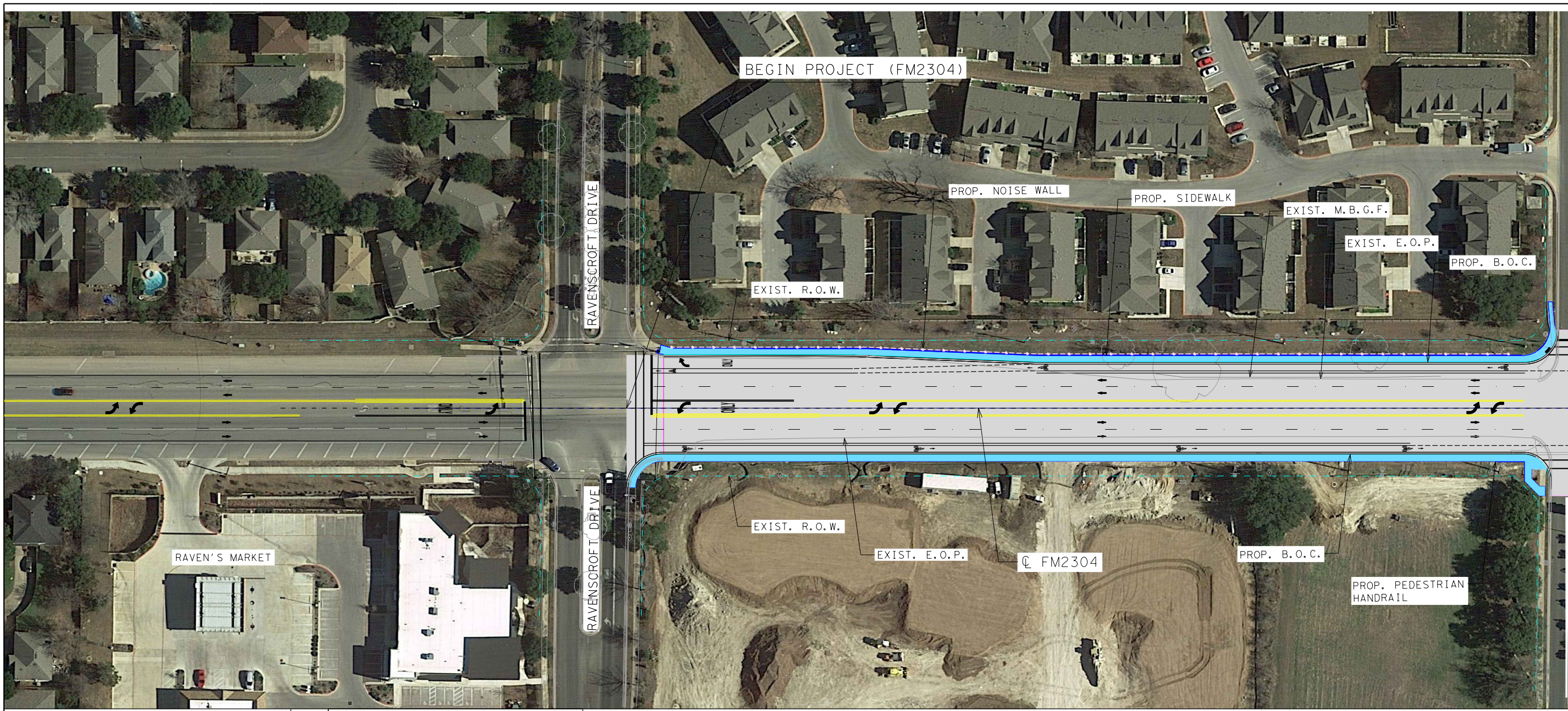
BEGIN PROJECT (FM2304)
RAVENSCROFT DRIVE
PROP. NOISE WALL
PROP. SIDEWALK
EXIST. M.B.G.F.
EXIST. E.O.P.
PROP. B.O.C.
EXIST. R.O.W.
RAVEN'S MARKET
RAVENSCROFT DRIVE
EXIST. R.O.W.
EXIST. E.O.P.
℄ FM2304
PROP. B.O.C.
PROP. PEDESTRIAN HANDRAIL

PLAN LEGEND

▨	GENERAL PURPOSE LANES
🟦	SIDEWALKS

NO.	DATE	REVISION	APPROV.

SCALE 1"= 50' (H)
1"= 5' (V)
0 100 200

Texas Department of Transportation

FM 2304

LIMITS: RAVENSCROFT TO FM 1626

COUNTY: TRAVIS	DATE: 2/21/2018	
CSJ: 2689-01-023	DRAWN BY: CCH	SHEET #: 1 OF 1
KLOTZ PROJECT #:	SCALE: ~~1"=100'~~	

$TIME$
$DATE$
$FILE$

PROFILE LEGEND

NATURAL GROUND AT PROPOSED PGL
PROPOSED GRADE AT PGL

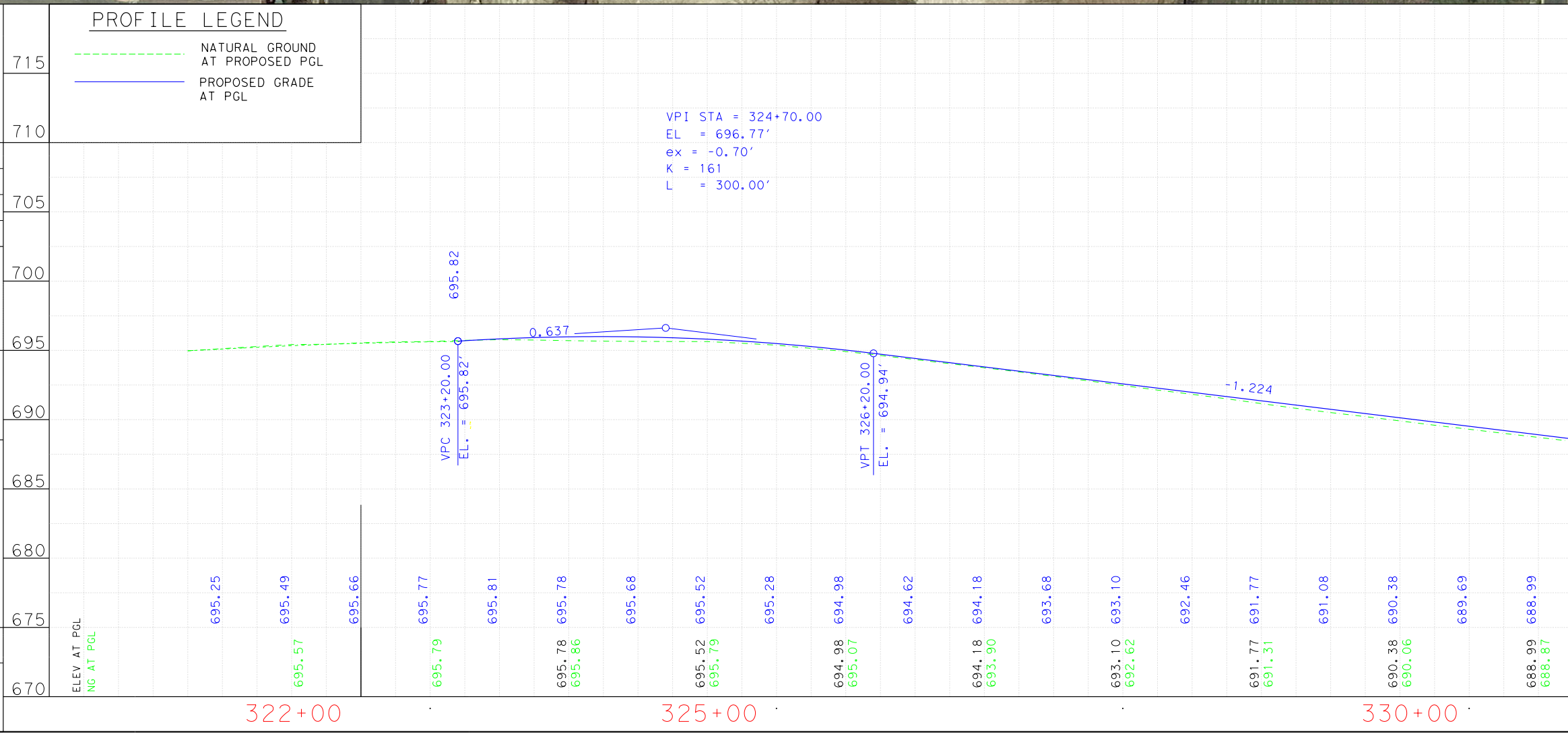
715
710
705
700
695
690
685
680
675
670
VPI STA = 324+70.00
EL = 696.77'
ex = -0.70'
K = 161
L = 300.00'
695.82
0.637
VPC 323+20.00
EL. = 695.82'
VPT 326+20.00
EL. = 694.94'
-1.224
ELEV AT PGL
NG AT PGL
695.25
695.49
695.57
695.66
695.77
695.79
695.81
695.78
695.78
695.86
695.68
695.52
695.52
695.79
695.28
694.98
694.98
695.07
694.62
694.18
694.18
693.90
693.68
693.10
693.10
692.62
692.46
691.77
691.77
691.31
691.08
690.38
690.38
690.06
689.69
688.99
688.99
688.87
322+00
325+00
330+00

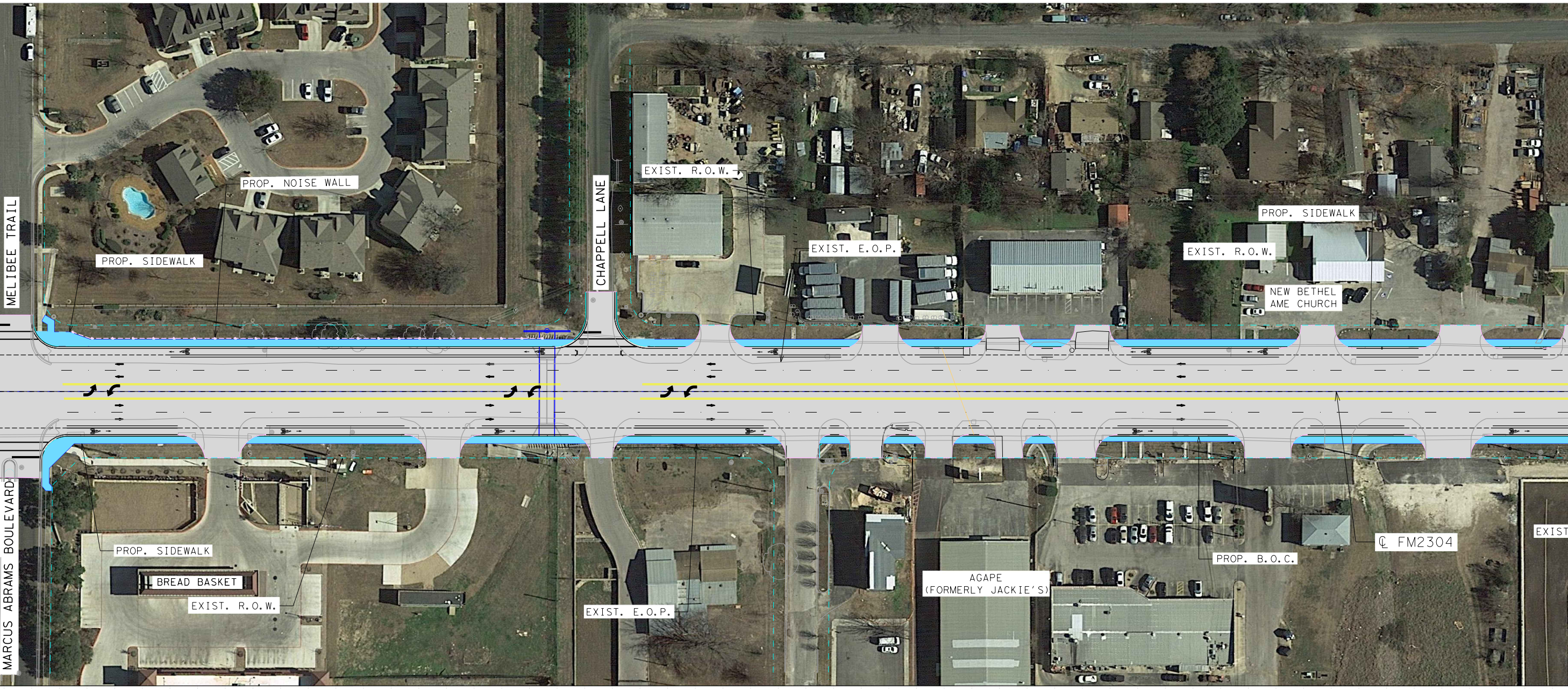
MELIBEE TRAIL
PROP. NOISE WALL
PROP. SIDEWALK
CHAPPELL LANE
EXIST. R.O.W.
EXIST. E.O.P.
PROP. SIDEWALK
EXIST. R.O.W.
NEW BETHEL
AME CHURCH
MARCUS ABRAMS BOULEVARD
PROP. SIDEWALK
BREAD BASKET
EXIST. R.O.W.
EXIST. E.O.P.
AGAPE
(FORMERLY JACKIE'S)
PROP. B.O.C.
℄ FM2304
EXIST

PLAN LEGEN

▭	GENERAL PURPO
🟦	SIDEWALKS

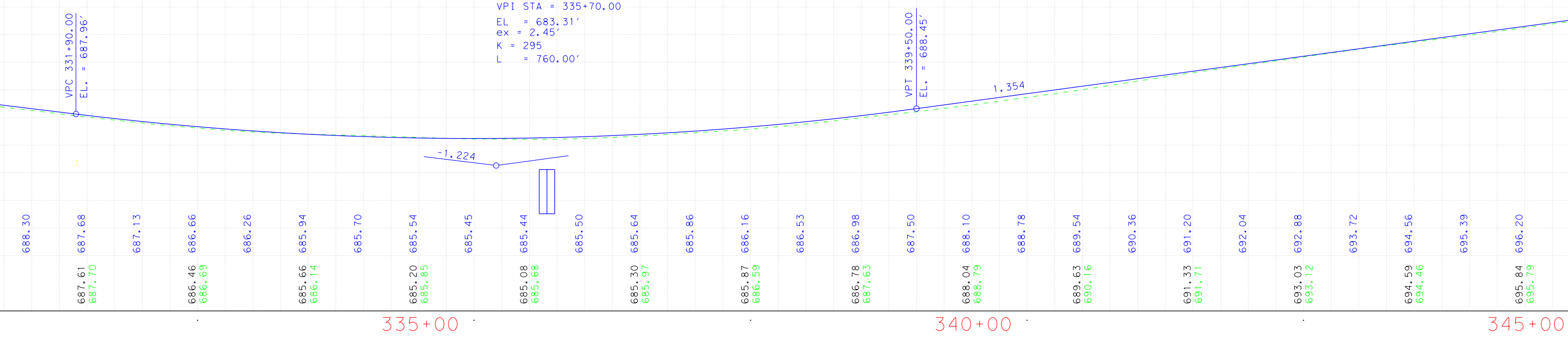
VPC 331+90.00
EL. = 687.96'
VPI STA = 335+70.00
EL = 683.31'
ex = 2.45'
K = 295
L = 760.00'
VPT 339+50.00
EL. = 688.45'
1.354
-1.224
688.30
687.68
687.13
686.66
686.26
685.94
685.70
685.54
685.45
685.44
685.50
685.64
685.86
686.16
686.53
686.98
687.50
688.10
688.78
689.54
690.36
691.20
692.04
692.88
693.72
694.56
695.39
696.20
687.61
687.70
686.46
686.69
685.66
686.14
685.20
685.85
685.08
685.68
685.30
685.97
685.87
686.59
686.78
687.63
688.04
688.79
689.63
690.16
691.33
691.71
693.03
693.12
694.59
694.46
695.84
695.79
335+00
340+00
345+00

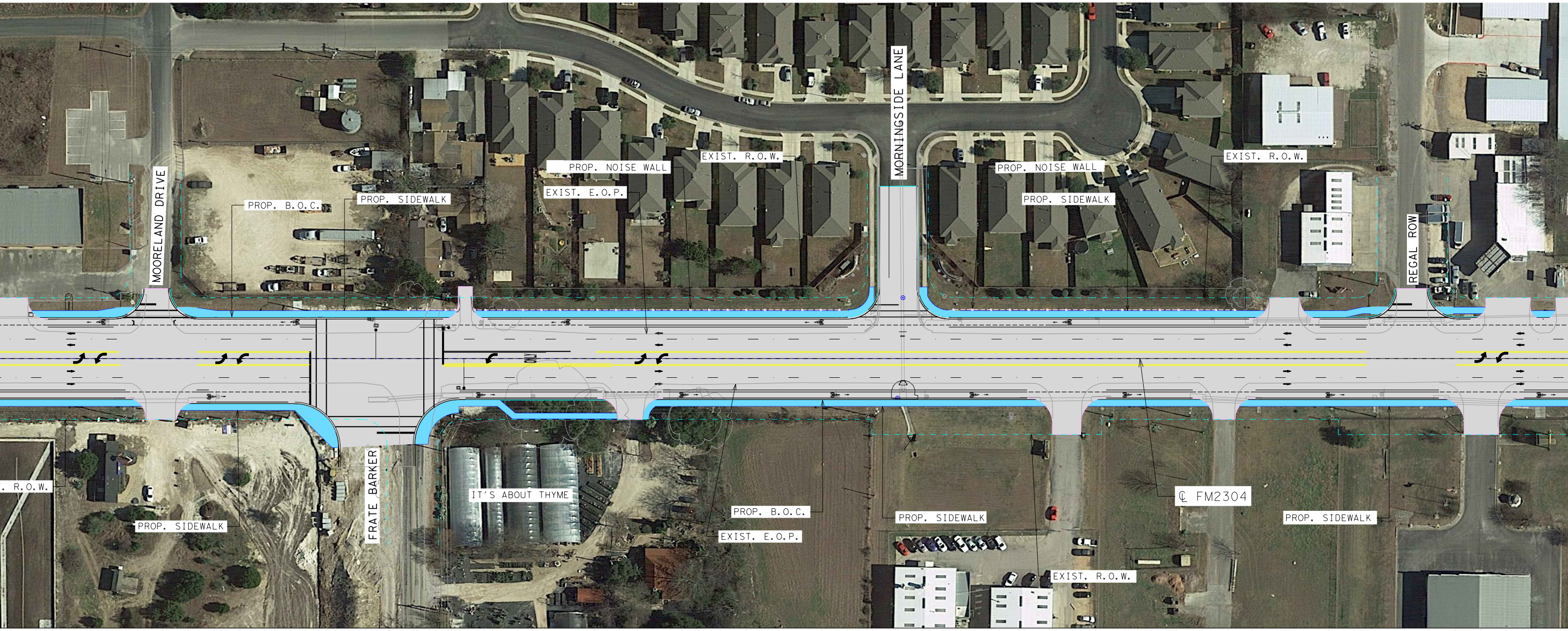
MOORELAND DRIVE
PROP. B.O.C.
PROP. SIDEWALK
PROP. NOISE WALL
EXIST. E.O.P.
EXIST. R.O.W.
MORNINGSIDE LANE
PROP. NOISE WALL
PROP. SIDEWALK
EXIST. R.O.W.
REGAL ROW
. R.O.W.
PROP. SIDEWALK
FRATE BARKER
IT'S ABOUT THYME
PROP. B.O.C.
EXIST. E.O.P.
PROP. SIDEWALK
EXIST. R.O.W.
℄ FM2304
PROP. SIDEWALK

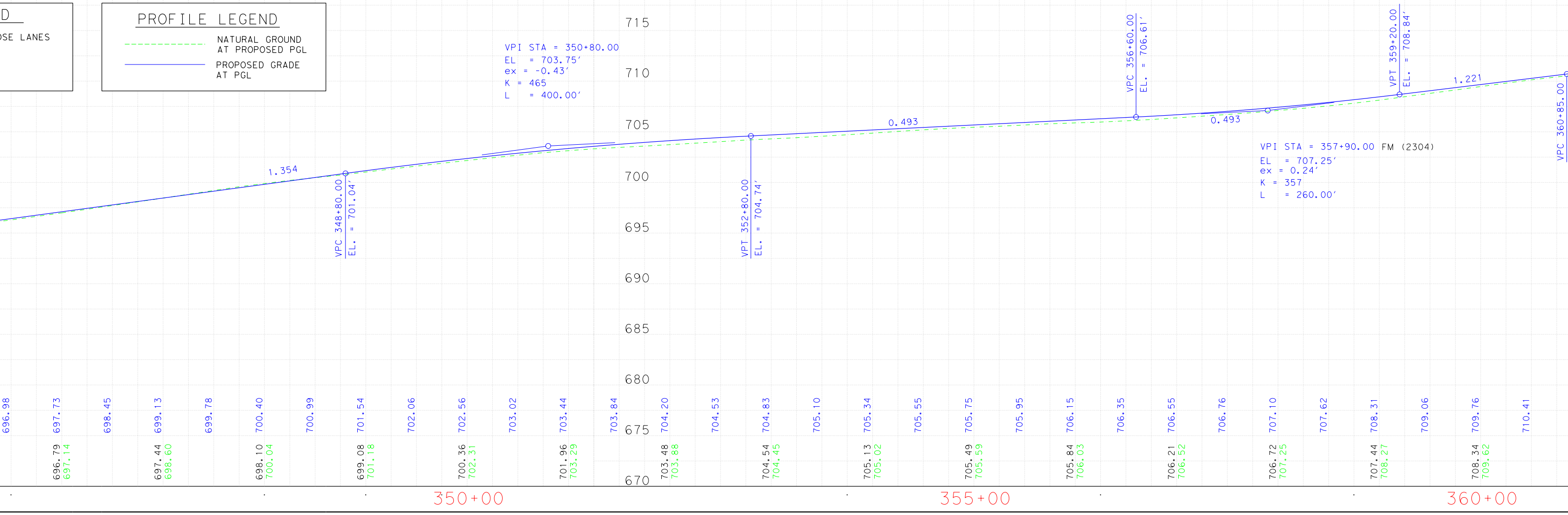

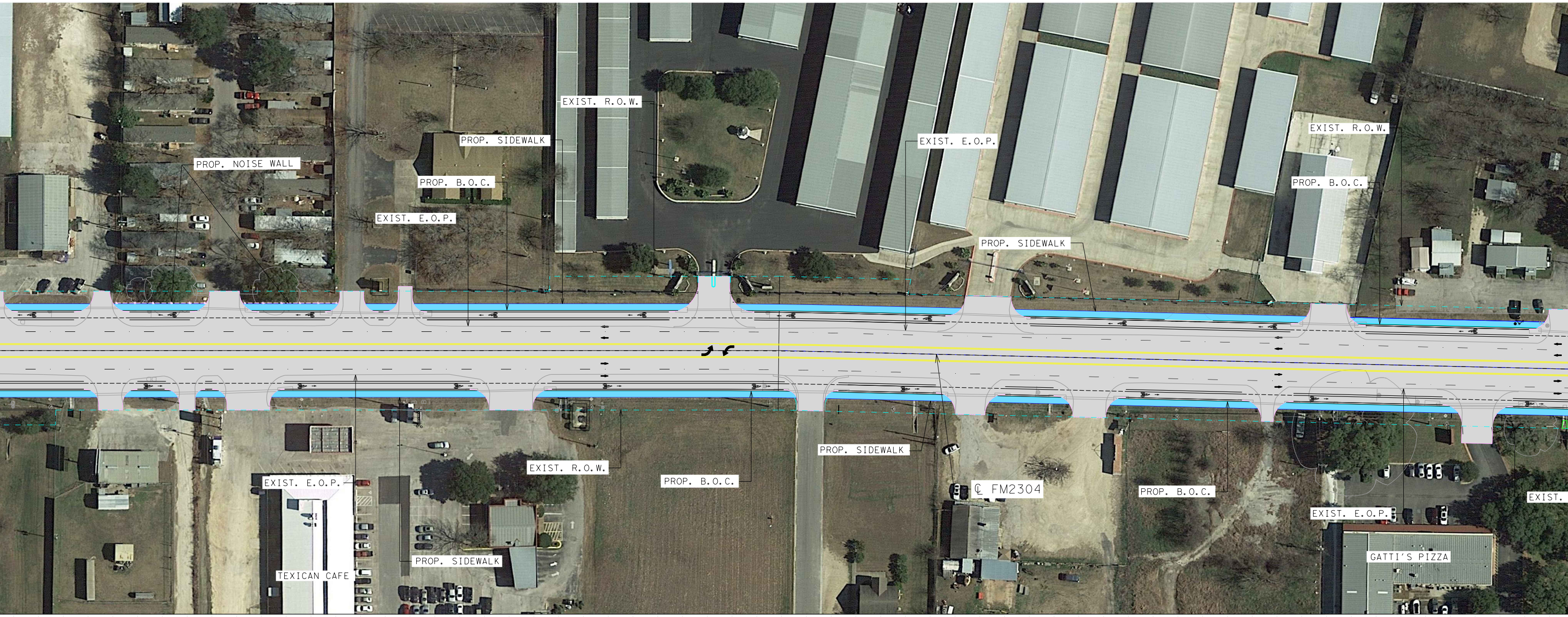
EXIST. R.O.W.
PROP. SIDEWALK
PROP. NOISE WALL
PROP. B.O.C.
EXIST. E.O.P.
EXIST. E.O.P.
EXIST. R.O.W.
PROP. B.O.C.
PROP. SIDEWALK
EXIST. E.O.P.
EXIST. R.O.W.
PROP. B.O.C.
PROP. SIDEWALK
℄ FM2304
PROP. B.O.C.
EXIST.
EXIST. E.O.P.
GATTI'S PIZZA
TEXICAN CAFE
PROP. SIDEWALK

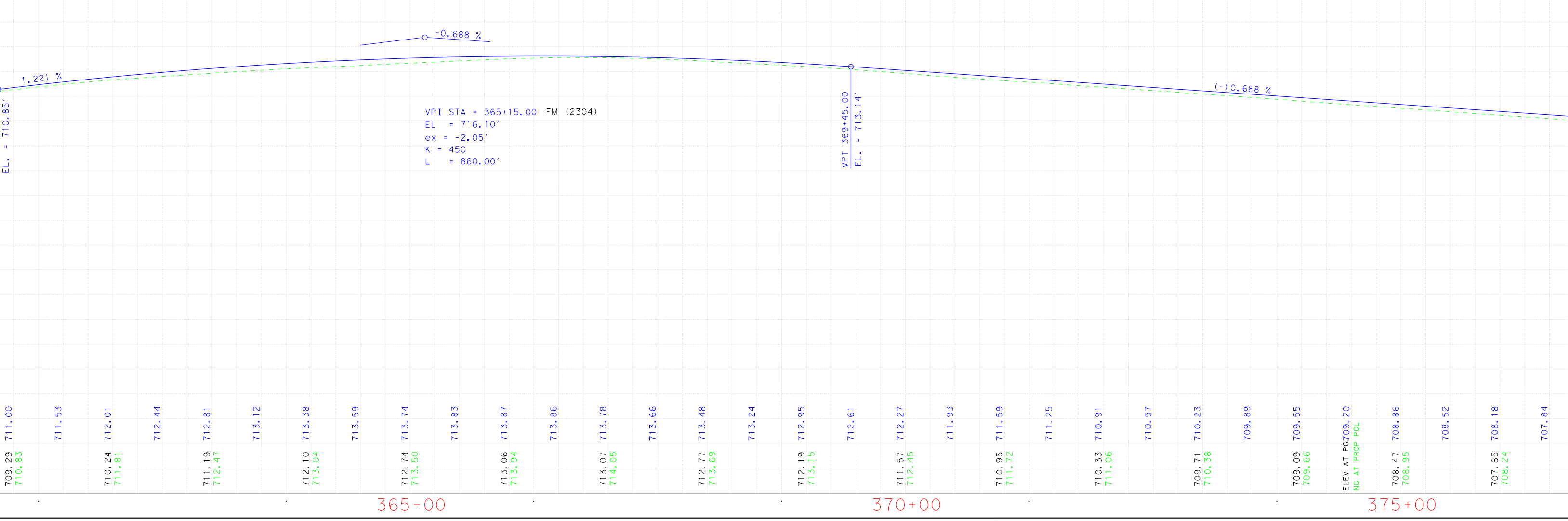

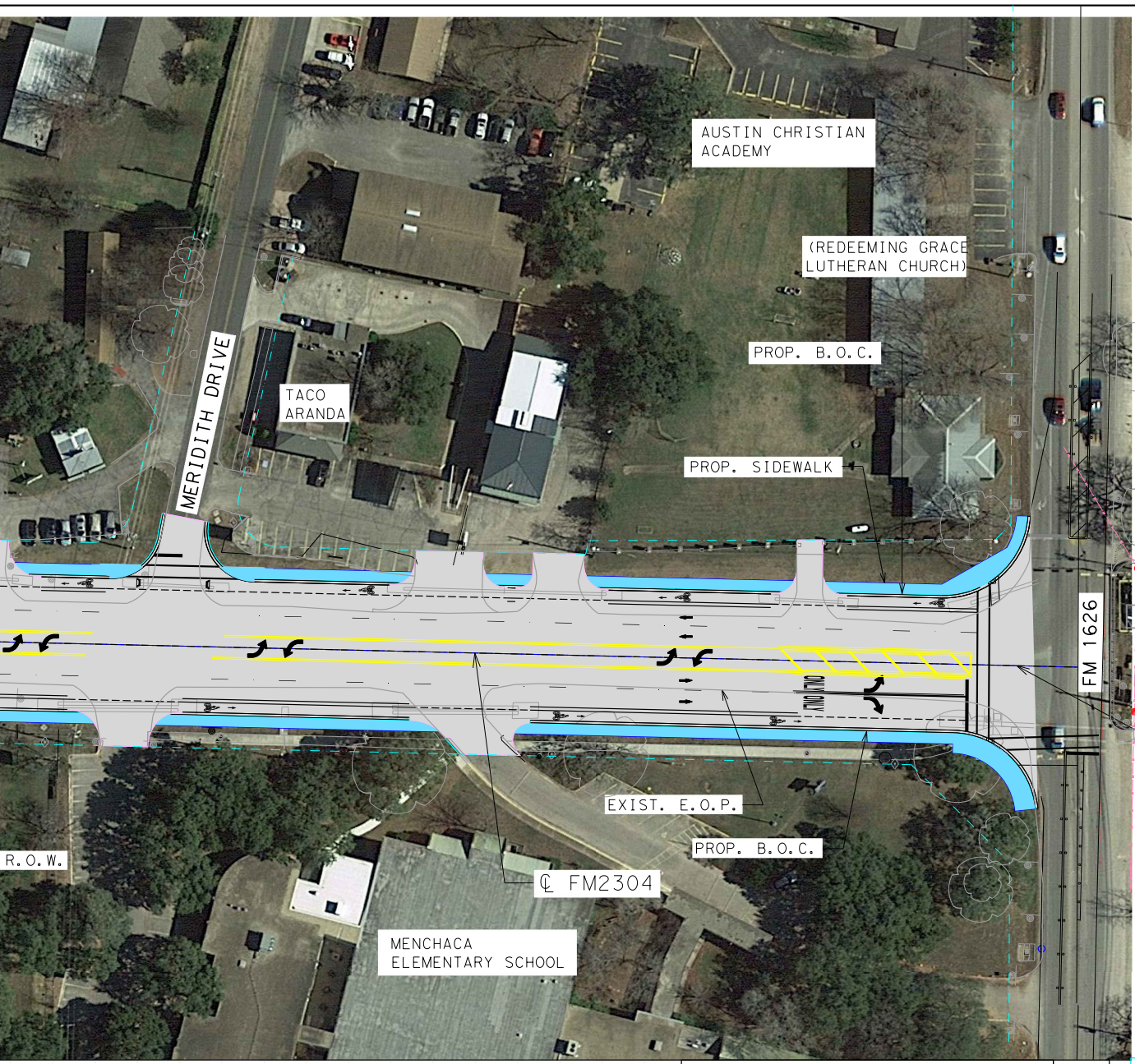
AUSTIN CHRISTIAN ACADEMY
(REDEEMING GRACE LUTHERAN CHURCH)
PROP. B.O.C.
MERIDITH DRIVE
TACO ARANDA
PROP. SIDEWALK
FM 1626
END PROJECT
ONLY
EXIST. E.O.P.
PROP. B.O.C.
R.O.W.
℄ FM2304
MENCHACA ELEMENTARY SCHOOL

PLAN LEGEND

▨	GENERAL PURPOSE LANES
🟦	SIDEWALKS

SCALE 1"= 50' (H)
1"= 5' (V)
0 100 200

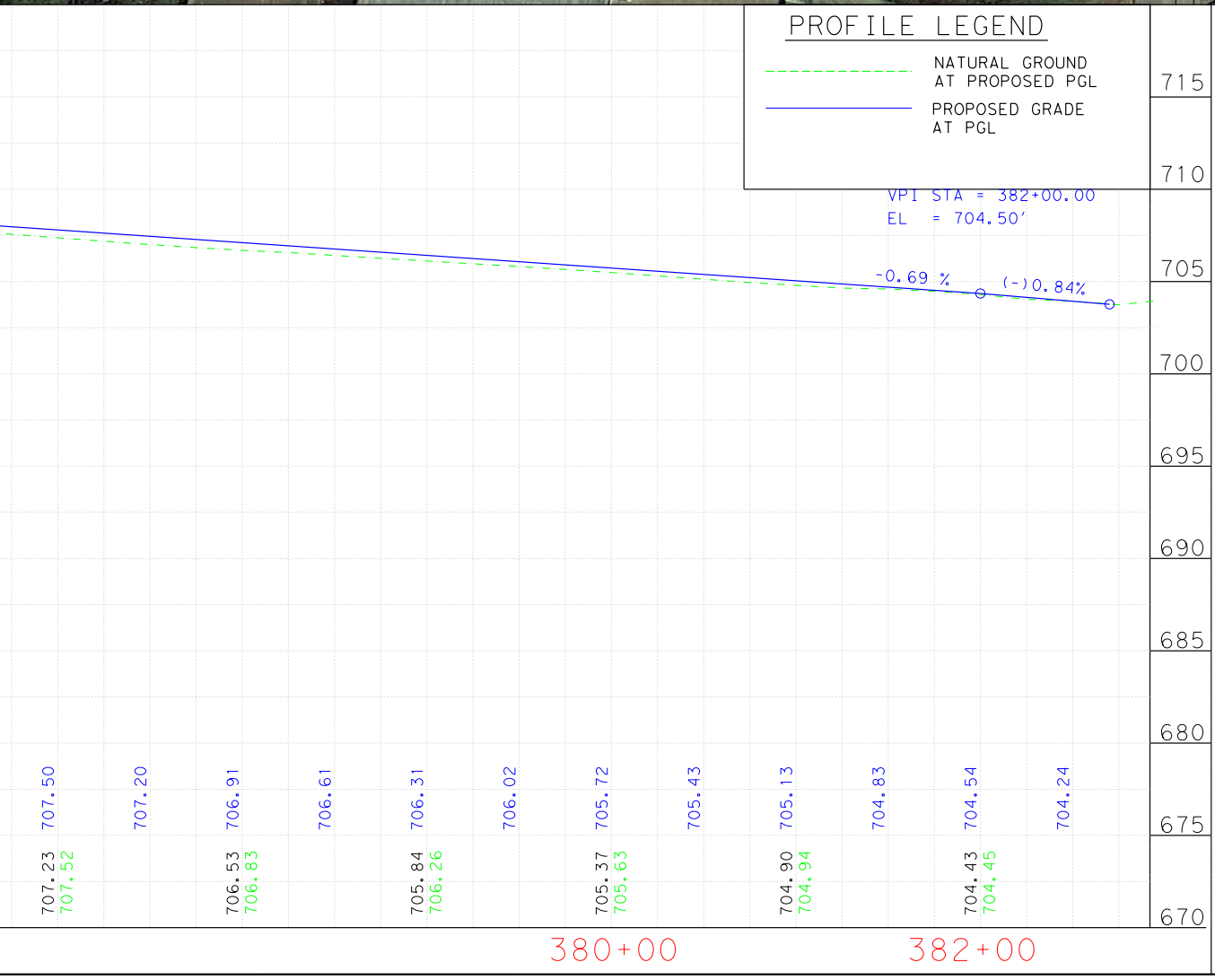

PRELIMINARY

THIS PRINT IS FUNISHED FOR INFORMATION ONLY. THE PLAN INFORMATION OR OTHER DATA SHOWN HEREON IS SUBJECT TO CHANGE AND MUST NOT BE CONSTRUED AS FINAL.

NO.	DATE	REVISION	APPROV.

Texas Department of Transportation

FM 2304

LIMITS: RAVENSCROFT TO FM 1626

COUNTY: TRAVIS	DATE: 2/21/2018	
CSJ: 2689-01-023	DRAWN BY: CCH	SHEET #: 1 OF 1
PROJECT #:	SCALE: ~~1"=100'~~	