CONCEPTUAL LAYOUT
LOOP 360

FROM: MOPAC

TO: RM 2244

TRAVIS COUNTY, AUSTIN DISTRICT

CSJ: 0113-13-170/171/172

DATE APPROVED:

NOT A BIDDING DOCUMENT

EDUARDO GUTIERREZ, P.E.
PRINT NAME

TEXAS REGISTRATION NUMBER

DATE

LEGEND

- EXISTING MAINLANE PAVEMENT TO REMAIN
- PROPOSED MAINLANE PAVEMENT
- PROPOSED BRIDGE
- PROPOSED FRONTAGE ROAD, CROSS STREET, RAMP, OR DRIVEWAY PAVEMENT
- PROPOSED AUXILIARY LANE
- PROPOSED SHARED-USE PATH & SIDEWALK
- PAVEMENT REMOVAL
- PROPOSED RETAINING WALL
- EXISTING RIGHT OF WAY (ROW)
- PROPOSED RIGHT OF WAY (ROW)
- PROPOSED TRAFFIC SIGNAL

SCALE 0' 50' 100' 200'

SCALE: 1"=100'

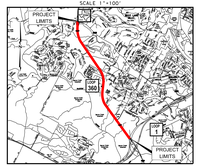

VICINITY MAP

N.T.S

PRELIMINARY

THIS PRINT IS FURNISHED FOR INFORMATION ONLY. THE PLAN INFORMATION OR OTHER DATA SHOWN HEREON IS SUBJECT TO CHANGE AND MUST NOT BE CONSTRUCTED AS FINAL

Sisler Davis Trump
PLANNING • ENGINEERING • ARCHITECTURE
TBPE License No. 5609

LOOP 360
CONCEPTUAL LAYOUT
MOPAC (LOOP 1) TO
RM 2244

DATE: 6/9/2020

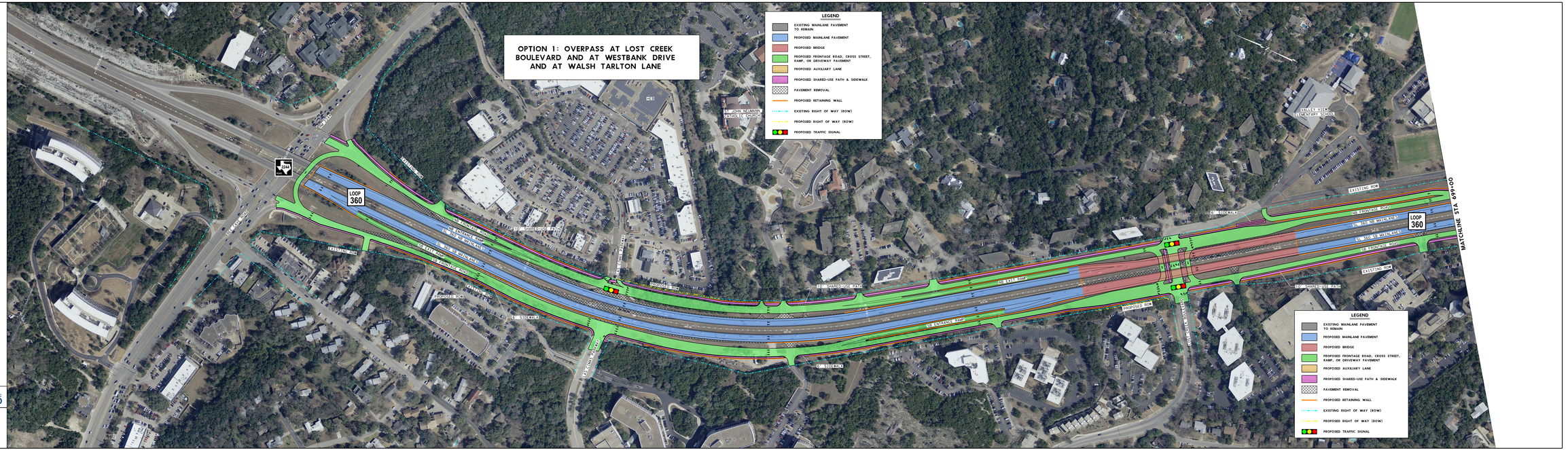

CONCEPTUAL LAYOUT
LOOP 360
FROM: MOPAC
TO: RM 2244
TRAVIS COUNTY, AUSTIN DISTRICT
CSJ: 0113-13-170/171/172

DATE APPROVED:

NOT A BIDDING DOCUMENT

EDUARDO GUTIERREZ, P.E.
PRINT
TEXAS REGISTRATION NUMBER

DATE

LEGEND

- EXISTING MAINLANE PAVEMENT TO REMAIN
- PROPOSED MAINLANE PAVEMENT
- PROPOSED BRIDGE
- PROPOSED FRONTAGE ROAD, CROSS STREET, RAMP, OR DRIVEWAY PAVEMENT
- PROPOSED AUXILIARY LANE
- PROPOSED SHARED-USE PATH & SIDEWALK
- PAVEMENT REMOVAL
- PROPOSED RETAINING WALL
- EXISTING RIGHT OF WAY (ROW)
- PROPOSED RIGHT OF WAY (ROW)
- PROPOSED TRAFFIC SIGNAL

SCALE 0' 50' 100' 200'

SCALE: 1"=100'

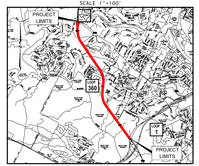

VICINITY MAP
N.T.S

PRELIMINARY
THIS PRINT IS FURNISHED FOR INFORMATION ONLY. THE PLAN INFORMATION OR OTHER DATA SHOWN HEREON IS SUBJECT TO CHANGE AND MUST NOT BE CONSTRUCTED AS FINAL

Sallee Ankrom Troup
TBPE License No. 10579
PLANNING • ENGINEERING • ARCHITECTURE

LOOP 360

LOOP 360 CONCEPTUAL LAYOUT MOPAC (LOOP 1) TO RM 2244

DATE: 6/9/2020

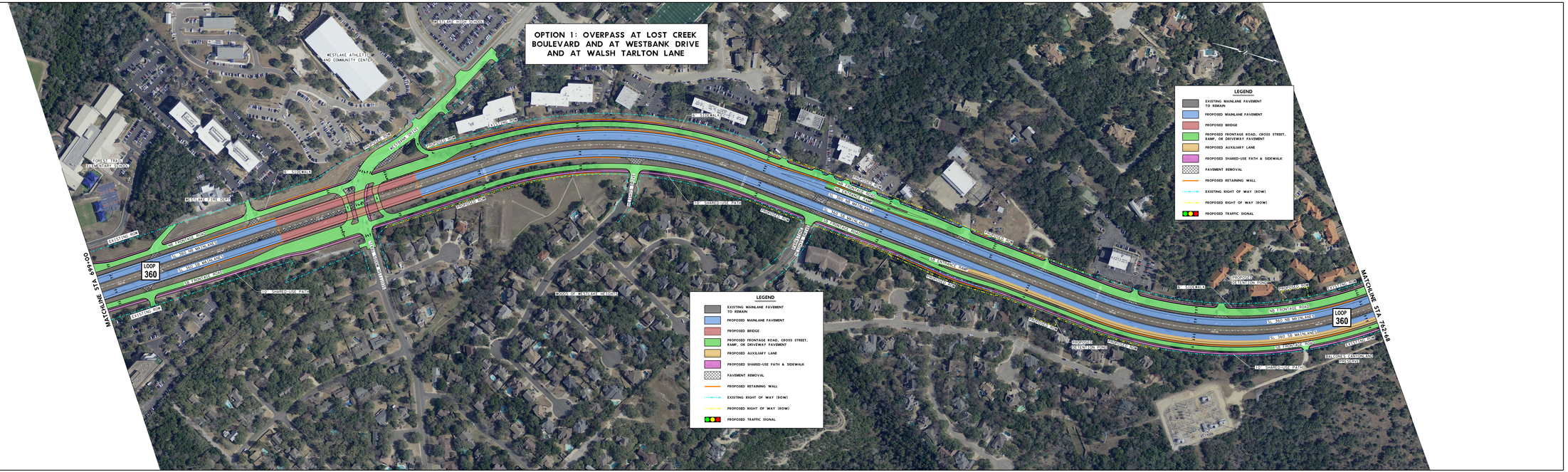

CONCEPTUAL LAYOUT
LOOP 360
FROM: MOPAC
TO: RM 2244
TRAVIS COUNTY, AUSTIN DISTRICT
CSJ: 0113-13-170/171/172
DATE APPROVED:

NOT A BIDDING DOCUMENT

MICHAEL P. MEROHEY, P.E.
73515
TEXAS REGISTRATION NUMBER

DATE

LEGEND

- EXISTING MAINLANE PAVEMENT TO REMAIN
- PROPOSED MAINLANE PAVEMENT
- PROPOSED BRIDGE
- PROPOSED FRONTAGE ROAD, CROSS STREET, RAMP, OR DRIVEWAY PAVEMENT
- PROPOSED AUXILIARY LANE
- PROPOSED SHARED-USE PATH & SIDEWALK
- PAVEMENT REMOVAL
- PROPOSED RETAINING WALL
- EXISTING RIGHT OF WAY (ROW)
- PROPOSED RIGHT OF WAY (ROW)
- PROPOSED TRAFFIC SIGNAL

SCALE 0' 50' 100' 200'
SCALE: 1"=100'

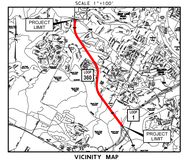

VICINITY MAP
N.T.S

PRELIMINARY
THIS PRINT IS FURNISHED FOR INFORMATION ONLY.
THE PLAN INFORMATION ON OTHER DATA SHOWN HEREON IS SUBJECT TO CHANGE AND MUST NOT BE CONSTRUCTED AS FINAL.

HDR Engineering Inc.
Texas P.E. Firm Registration No. F-754

LOOP 360 CONCEPTUAL LAYOUT MOPAC (LOOP 1) TO RM 2244
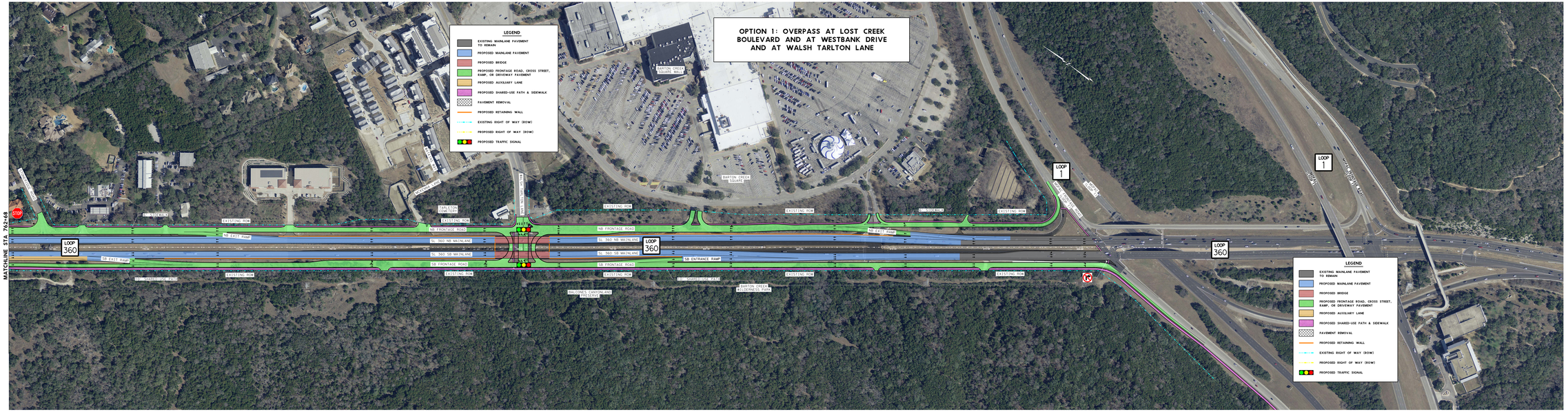
DATE: 8/8/2020