CONCEPTUAL LAYOUT
LOOP 360

FROM: MOPAC
TO: RM 2244
TRAVIS COUNTY, AUSTIN DISTRICT
CSJ 0113-13-170/171/172

DATE:
APPROVED:

NOT A BIDDING DOCUMENT

EDUARDO GUTIERREZ, P.E.
75994
TEXAS REGISTRATION NUMBER

DATE

LEGEND

- EXISTING MAINLANE PAVEMENT TO REMAIN
- PROPOSED MAINLANE PAVEMENT
- PROPOSED BRIDGE
- PROPOSED FRONTAGE ROAD, CROSS STREET, RAMP, OR DRIVEWAY PAVEMENT
- PROPOSED AUXILIARY LANE
- PROPOSED SHARED-USE PATH & SIDEWALK
- PAVEMENT REMOVAL
- PROPOSED RETAINING WALL
- EXISTING RIGHT OF WAY (ROW)
- PROPOSED RIGHT OF WAY (ROW)
- PROPOSED TRAFFIC SIGNAL

SCALE 0' 50' 100' 200'
SCALE 1"=100'

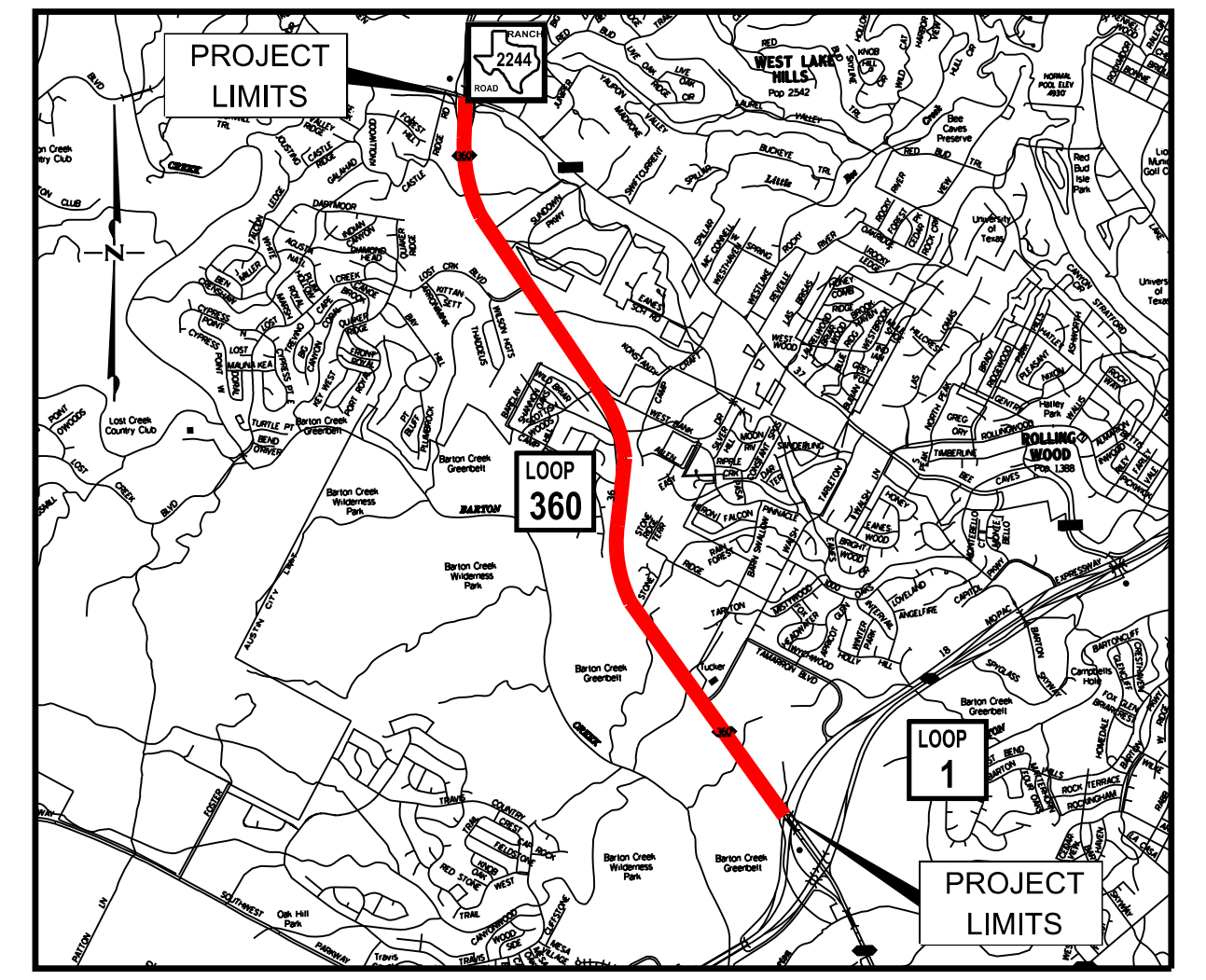

VICINITY MAP
N.T.S

PRELIMINARY
THIS PRINT IS FURNISHED FOR INFORMATION ONLY. THE PLAN INFORMATION OR OTHER DATA SHOWN HEREON IS SUBJECT TO CHANGE AND MUST NOT BE CONSTRUCTED AS FINAL

Seiler Lankes Group TBPE License No. 12670
PLANNING • ENGINEERING • CONSTRUCTION

LOOP 360 CONCEPTUAL LAYOUT MOPAC (LOOP 1) TO RM 2244

DATE: 6/9/2020

Z:\Projects\TxDOT0201 Austin - SL 360\CSJ 0113-13-171\2 - APD\Master Reference Files\Exhibits\SL0360WT*MDF*EXB*BORDER*OU*1.DGN
6/9/2020
2:01

CONCEPTUAL LAYOUT
LOOP 360
FROM: MOPAC
TO: RM 2244
TRAVIS COUNTY, AUSTIN DISTRICT
CSJ: 0113-13-170/171/172

DATE APPROVED:

NOT A BIDDING DOCUMENT

EDUARDO GUTIERREZ, P.E.
PRINT NAME
TEXAS REGISTRATION NUMBER

DATE

LEGEND

- EXISTING MAINLANE PAVEMENT TO REMAIN
- PROPOSED MAINLANE PAVEMENT
- PROPOSED BRIDGE
- PROPOSED FRONTAGE ROAD, CROSS STREET, RAMP, OR DRIVEWAY PAVEMENT
- PROPOSED AUXILIARY LANE
- PROPOSED SHARED-USE PATH & SIDEWALK
- PAVEMENT REMOVAL
- PROPOSED RETAINING WALL
- EXISTING RIGHT OF WAY (ROW)
- PROPOSED RIGHT OF WAY (ROW)
- PROPOSED TRAFFIC SIGNAL

SCALE 0' 50' 100' 200'

SCALE: 1"=100'

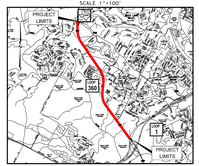

VICINITY MAP
N.T.S

PRELIMINARY

THIS PRINT IS FURNISHED FOR INFORMATION ONLY. THE PLAN INFORMATION OR OTHER DATA SHOWN HEREON IS SUBJECT TO CHANGE AND MUST NOT BE CONSTRUCTED AS FINAL

Sellar Anikes Trump
PLANNING • ENGINEERING • ARCHITECTURE
TBPE License No. 3609

LOOP 360

LOOP 360 CONCEPTUAL LAYOUT MOPAC (LOOP 1) TO RM 2244

DATE: 6/9/2020

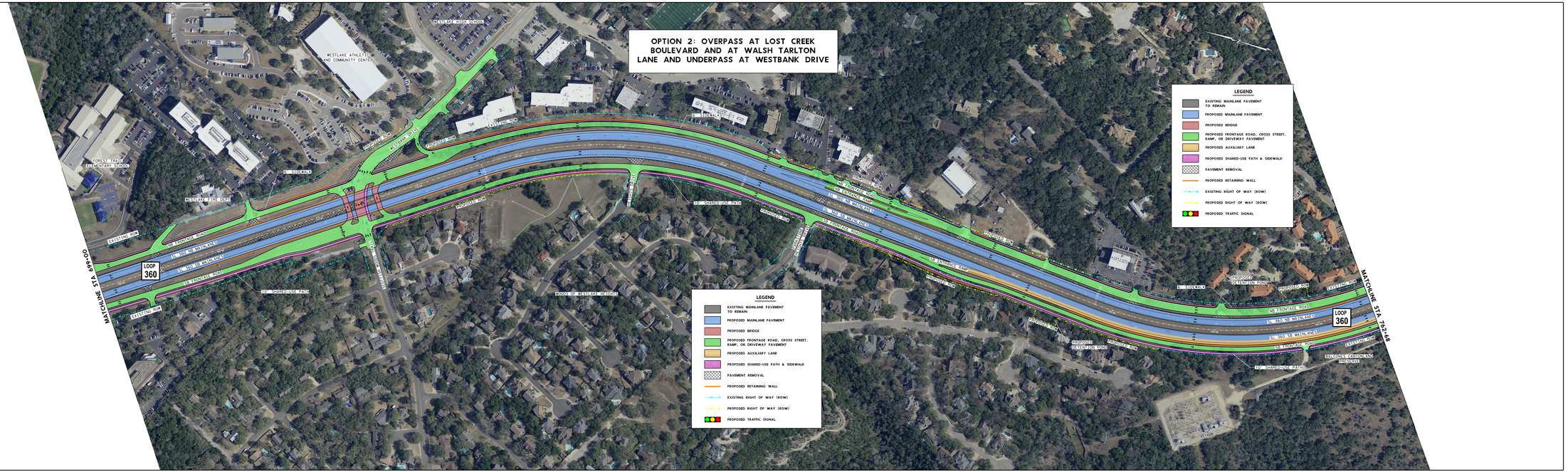

CONCEPTUAL LAYOUT
LOOP 360
FROM: MOPAC
TO: RM 2244
TRAVIS COUNTY, AUSTIN DISTRICT
CSJ 0113-13-170/171/172

DATE:
APPROVED:

NOT A BIDDING DOCUMENT

MICHAEL P. MEROHEY, P.E.
73515
TEXAS REGISTRATION NUMBER

DATE

LEGEND

- EXISTING MAINLANE PAVEMENT TO REMAIN
- PROPOSED MAINLANE PAVEMENT
- PROPOSED BRIDGE
- PROPOSED FRONTAGE ROAD, CROSS STREET, RAMP, OR DRIVEWAY PAVEMENT
- PROPOSED AUXILIARY LANE
- PROPOSED SHARED-USE PATH & SIDEWALK
- PAVEMENT REMOVAL
- PROPOSED RETAINING WALL
- EXISTING RIGHT OF WAY (ROW)
- PROPOSED RIGHT OF WAY (ROW)
- PROPOSED TRAFFIC SIGNAL

SCALE 0' 50' 100' 200'
SCALE 1"=100'

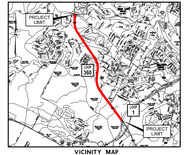

VICINITY MAP
N.T.S

PRELIMINARY
THIS PRINT IS FURNISHED FOR INFORMATION ONLY.
THE PLAN INFORMATION ON OTHER DATA SHOWN HEREON IS SUBJECT TO CHANGE AND MUST NOT BE CONSTRUCTED AS FINAL.

HDR Engineering Inc.
Texas P.E. Firm Registration No. F-754

LOOP 360 CONCEPTUAL LAYOUT MOPAC (LOOP 1) TO RM 2244

DATE: 8/8/2020
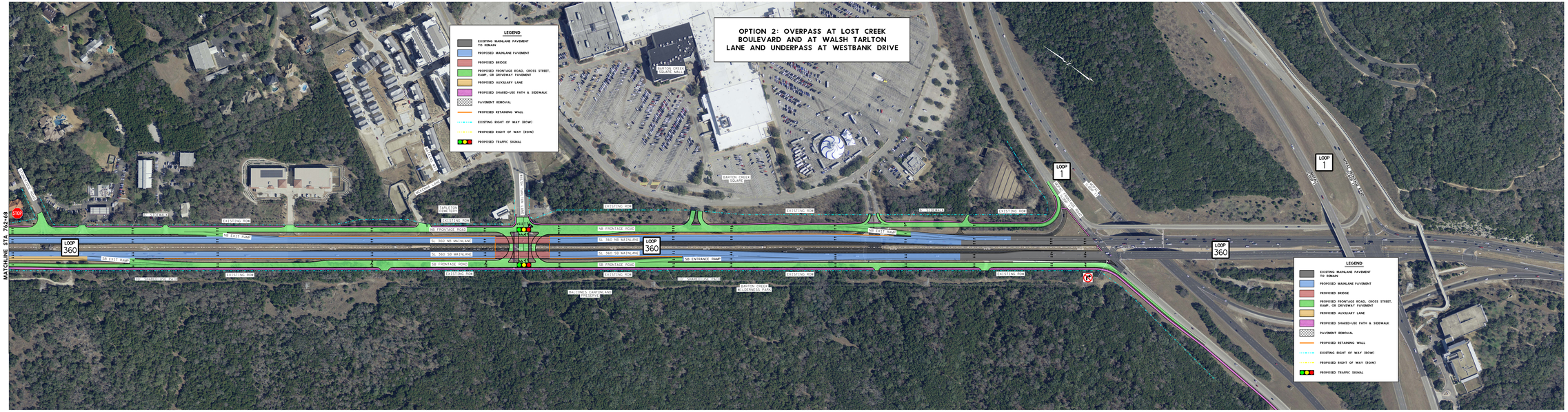
OPTION 2: OVERPASS AT LOST CREEK BOULEVARD AND AT WALSH TARLTON LANE AND UNDERPASS AT WESTBANK DRIVE