STATE OF TEXAS

HAYS COUNTY, ETC

CONCEPTUAL DESIGN SCHEMATIC: SH 21 FM 1966 TO SH 71

DATE 10/7/2015	STATE DISTRICT	COUNTY	CSJ
REVISED DATE	AUS	HAYS, ETC	0421-02-070, ETC

DESIGN DATA

FUNCTIONAL CLASSIFICATION	DESIGN SPEED
SH 21 - RURAL PRINCIPAL ARTERIAL	50 MPH

CURRENT AND PROJECTED TRAFFIC DATA

HIGHWAY NUMBER: SH 21 COUNTY: HAYS, ETC

LIMITS: SAN MARCOS TO BASTROP

TRAFFIC VOLUMES: EXISTING ADT - 11,800 (2014)
ADT (design year) - 18,600 (2034)

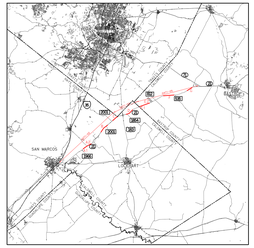

LOCATION MAP
SCALE: NTS

LEGEND

- EXISTING EDGE OF PAVEMENT
- PROPOSED EDGE OF PAVEMENT
- EXISTING ROW
- EXISTING CULVERT
- NUMBER OF PROPOSED LANES

SCALE: 1"=200'
200 100 0 200

NOT A BIDDING DOCUMENT

STATE OF TEXAS
WILLIAM TODD THURBER
71420
REGISTERED
PROFESSIONAL ENGINEER

10/7/2015

PRELIMINARY SUBJECT TO CHANGE

Texas Department of Transportation
© 2015

LJA Engineering, Inc.
1778 Highway 290 West
Suite 110
Austin, Texas 78735
Phone 512.426.4200
Fax 512.426.4716
FRN-F-1386
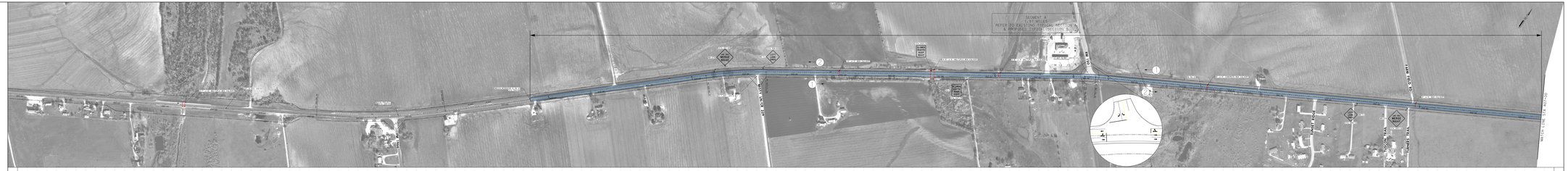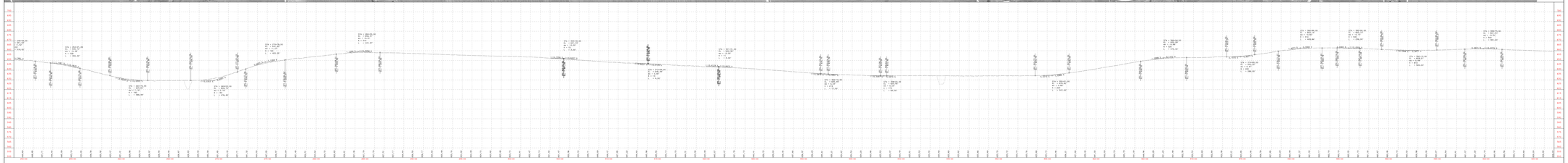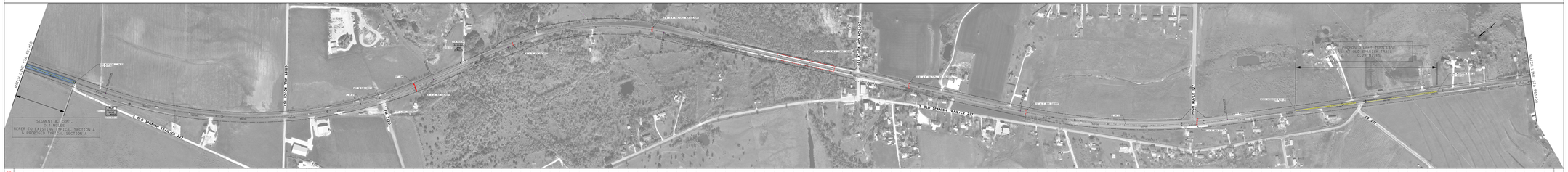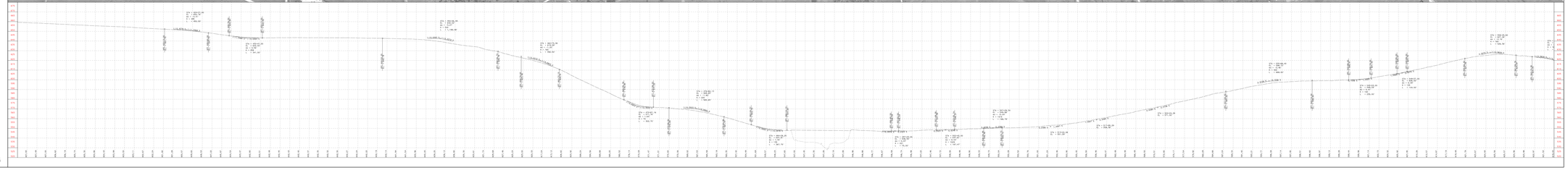
ROLL 1 OF 6