IH-10 AT FM 3180
CHAMBERS COUNTY

LIMITS: IH 10 AT FM 3180
ROADWAY LENGTH=5,556.00 FT = 0.570 MI
BRIDGE LENGTH=1,440.00 FT = 0.311 MI
TOTAL LENGTH=5,176.00 FT =0.981 MI

LOCATION MAP

LEGEND

- PROPOSED FM 3180
- PROPOSED TURNAROUND
- PROPOSED SIDEWALK
- PROPOSED RIGHT TURN LANE
- PROPOSED IH-10 OVERPASS
- PROPOSED IH-10 WALWALKS
- FUTURE ROADWAY & DRIVEWAY
- PROPOSED FRONTAGE ROAD
- PROPOSED ACCESS RAMP
- PROPOSED WELL & OVERLAY
- REMOVAL OF ROADWAY
- EXTENDED COMMERCIAL DRIVEWAY
- PROPOSED CONCRETE MEDIANS
- PROPOSED LANDSCAPING
- TRAFFIC FLOW
- PROPOSED RIGHT OF WAY
- TRAFFIC SIGNAL
- PROPOSED RETAINING WALL
- PROPOSED CONCRETE BARRIER

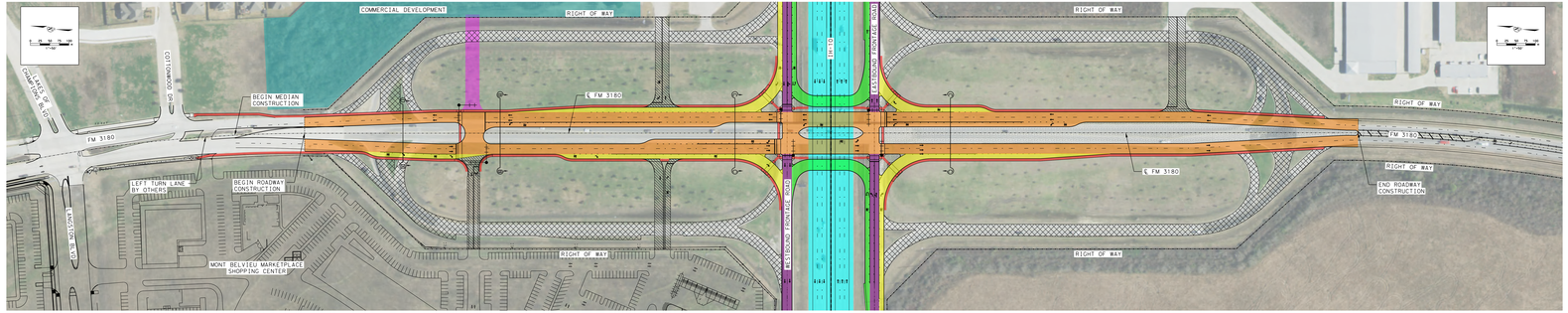

PROPOSED FM 3180

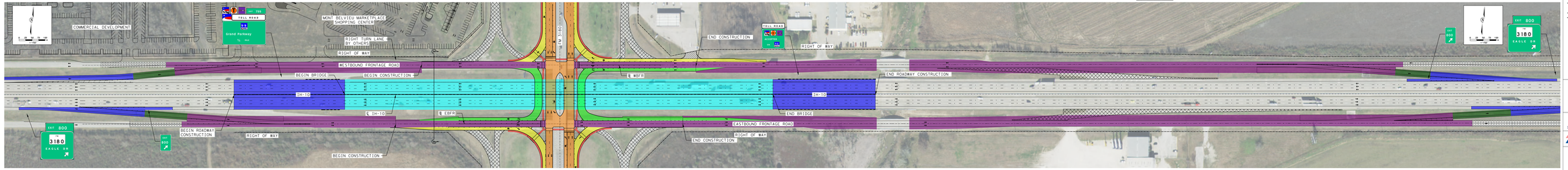

PROPOSED IH-10

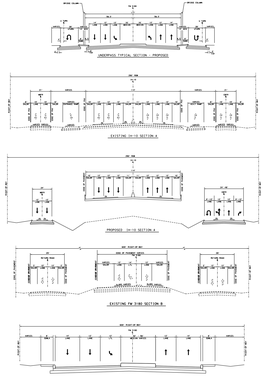

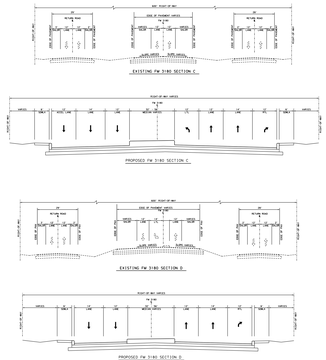

PRELIMINARY
FOR INTERIM REVIEW ONLY
PE JOB (100%): PS JOB(S):
DATE: 10/28/2016
GRYSBERG & ASSOCS.
NOT FOR CONSTRUCTION, BIDDING OR PERMIT PURPOSES

GRYSBERG & ASSOCIATES
CIVIL ENGINEERS & SURVEYORS
TBPE FIRM F-1046 TBPLS FIRM 10194
2000 WEST SAM HOUSTON PKWY SOUTH, SUITE 1300
HOUSTON, TEXAS 77042
PHONE: 713-783-5122
FAX: 713-783-5123

Texas Department of Transportation

IH-10

ROADWAY GEOMETRIC LAYOUT

23	STATE	PROJECT NO	CNT NO
9	TEXAS	IH 2004 (395)	IH-110

DFN	CHKD	CHKD	QCD	QCD	JOB	SHEET NO.
BKT	CHAMBERS	2242	02	022	01	

IH-10 AT FM 3180
CHAMBERS COUNTY

LIMITS: IH 10 AT FM 3180
ROADWAY LENGTH=5,556.00 FT = 0.570 MI
BRIDGE LENGTH=1,440.00 FT = 0.311 MI
TOTAL LENGTH=5,176.00 FT =0.981 MI

LOCATION MAP

LEGEND

- PROPOSED FM 3180
- PROPOSED TURNAROUND
- PROPOSED SIDEWALK
- PROPOSED RIGHT TURN LANE
- PROPOSED IH-10 OVERPASS
- PROPOSED IH-10 WALWALKS
- FUTURE ROADWAY & DRIVEWAY
- PROPOSED FRONTAGE ROAD
- PROPOSED ACCESS RAMP
- PROPOSED WELL & OVERLAY
- REMOVAL OF ROADWAY
- EXTENDED COMMERCIAL DRIVEWAY
- PROPOSED CONCRETE MEDIANS
- PROPOSED LANDSCAPING
- TRAFFIC FLOW
- PROPOSED RIGHT OF WAY
- TRAFFIC SIGNAL
- PROPOSED RETAINING WALL
- PROPOSED CONCRETE BARRIER

PRELIMINARY
FOR INTERIM REVIEW ONLY
PE JOB (100%): PS JOB(S):
DATE: 10/28/2016
GRYSBERG & ASSOCS.
NOT FOR CONSTRUCTION, BIDDING OR PERMIT PURPOSES

GRYSBERG & ASSOCIATES
CIVIL ENGINEERS & SURVEYORS
TBPE FIRM F-1046 TBPLS FIRM 10194
2000 WEST SAM HOUSTON PKWY SOUTH, SUITE 1300
HOUSTON, TEXAS 77042
PHONE: 713-783-5122
FAX: 713-783-5123

Texas Department of Transportation

IH-10

ROADWAY GEOMETRIC LAYOUT

23	STATE	PROJECT NO	CNT NO
9	TEXAS	IH 2004 (395)	IH-110

DFN	CHKD	CHKD	QCD	QCD	JOB	SHEET NO.
BKT	CHAMBERS	2242	02	022	01	