FM 2354
CHAMBERS COUNTY

LIMITS: FROM FM 3180
TO 0.25 MILES
SOUTH OF FISHER ROAD

ROADWAY: 16,780.00 FT = 3.178 MI
BRIDGE: 211.00 FT = 0.040 MI
TOTAL: 16,991.00 FT = 3.218 MI

LOCATION MAP
N.T.S.

LEGEND

- FM 2354 MAIN LANES
- TWO WAY LEFT TURN LANE
- SHOULDERS
- EXISTING PAVEMENT TO REMAIN
- RIGHT TURN LANE
- DRIVEWAYS
- TRAFFIC FLOW ARROWS
- MAILBOX TURNOUT
- MAILBOX
- MULTIPLE MAILBOXES
- FLOW DIRECTION
- OVERHEAD ELECTRIC/TELCOM
- DRIVEWAY CULVERT

PRELIMINARY
FOR INTERIM REVIEW ONLY
BY: AYDA G. GONZALEZ P.E. 94584
DATE: 9/26/2017
GONZALEZ-DE LA GARZA
NOT FOR CONSTRUCTION, BIDDING, OR PERMIT PURPOSES

GONZALEZ DE LA GARZA
TRANSPORTATION ENGINEERING
SURVEYING ENGINEERING CONSULTANTS

4800 FREDERICKSBURG RD, SUITE 210G
SAN ANTONIO, TX 78229
TBPE No. F-10813, TBPLS No. 10194812
TBPE No. F-10813
TBPLS No. 10194812

Texas Department of Transportation

FM 2354

ROADWAY GEOMETRIC LAYOUT

	STATE	PROJECT NO	HWY NO
	TEXAS	STP 1 HW	FM 2354

DIST	COUNTY	CONT	SECT	JOB	SHEET NO
BWT	CHAMBERS	2242	02	022	01

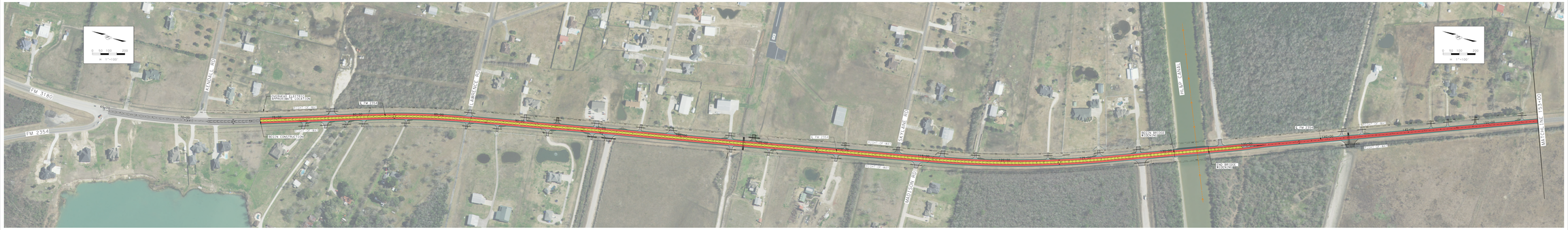

- 2-11 FT LANES
- 14 FT CENTER TURN LANE
- 3 FT SHOULDERS
- MAILBOX TURNOUTS



EXISTING FM 2354
STA 65+50.00 TO STA 74+00.00

EXISTING FM 2354
STA 74+00.00 TO STA 237+68.00



PROPOSED FM 2354
STA 74+00.00 TO STA 134+00.00
STA 158+00.00 TO STA 215+00.00
STA 230+00.00 TO STA 232+00.00



PROPOSED FM 2354
STA 134+00.00 TO STA 158+00.00
STA 232+00.00 TO STA 237+68.00

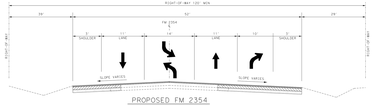

PROPOSED FM 2354
STA 215+50.00 TO STA 222+00.00



PROPOSED FM 2354
STA 222+00.00 TO STA 230+00.00

- 2-11 FT LANES
- 14 FT CENTER TURN LANE
- 3 FT SHOULDERS
- MAILBOX TURNOUTS

FM 2354
CHAMBERS COUNTY

LIMITS: FROM FM 3180
TO 0.25 MILES
SOUTH OF FISHER ROAD

ROADWAY: 16,780.00 FT = 3.178 MI
BRIDGE: 211.00 FT = 0.040 MI
TOTAL: 16,991.00 FT = 3.218 MI

LOCATION MAP
N.T.S.

LEGEND

- FM 2354 MAIN LANES
- TWO WAY LEFT TURN LANE
- SHOULDERS
- EXISTING PAVEMENT TO REMAIN
- RIGHT TURN LANE
- DRIVEWAYS
- TRAFFIC FLOW ARROWS
- MAILBOX TURNOUT
- MAILBOX
- MULTIPLE MAILBOXES
- FLOW DIRECTION
- OVERHEAD ELECTRIC/TELCOM
- DRIVEWAY CULVERT

PRELIMINARY
FOR INTERIM REVIEW ONLY
BY: AYDA G. GONZALEZ P.E. 94584
DATE: 9/26/2017
GONZALEZ-DE LA GARZA
NOT FOR CONSTRUCTION, BIDDING, OR PERMIT PURPOSES

GONZALEZ DE LA GARZA
TRANSPORTATION ENGINEERING
SURVEYING ENGINEERING CONSULTANTS

4800 FREDERICKSBURG RD, SUITE 210G
SAN ANTONIO, TX 78229
TBPE No. F-10813, TBPLS No. 10194812
TBPE No. F-10813
TBPLS No. 10194812

Texas Department of Transportation

FM 2354

ROADWAY GEOMETRIC LAYOUT

	STATE	PROJECT NO	HWY NO
	TEXAS	STP 1 HW	FM 2354

DIST	COUNTY	CONT	SECT	JOB	SHEET NO
BWT	CHAMBERS	2242	02	022	01