TEXAS DEPARTMENT OF TRANSPORTATION®
BEAUMONT DISTRICT
TUCKER FERGUSON, P.E., DISTRICT ENGINEER

STATE OF TEXAS
DEPARTMENT OF TRANSPORTATION

PLANS OF PROPOSED
STATE HIGHWAY IMPROVEMENT

PROJECT NO. NH (   )

CONTROL-SECTION-JOB 0028-14-091
ROADWAY= 19,632.04 LINEAR FEET= 3.718 MI
BRIDGE= 2,420.98 LINEAR FEET= 0.459 MI
TOTAL= 22,053.02 LINEAR FEET= 4.177 MI

ORANGE COUNTY
IH 10

LIMITS: FROM: 0.54 MILES EAST OF FM 3247
TO: SABINE RIVER BRIDGE

FOR THE CONSTRUCTION OF WIDENING EXISTING MAINLANES FROM 4 TO 6 LANES

PUBLIC MEETING
FEBRUARY 7, 2019

ROLL 2 OF 3

THESE DOCUMENTS ARE NOT INTENDED FOR PERMIT, BIDDING OR CONSTRUCTION PURPOSES. THEY WERE PREPARED BY OR UNDER THE SUPERVISION OF:

GREG A. JACOBS	67152	2-7-2019
PROJECT MANAGER	P.E. NO.	DATE
MELANIE S. CLEAVELIN	108945	2-7-2019
DEPUTY PROJECT MANAGER	P.E. NO.	DATE

HALFF ASSOCIATES, INC.
TBPE FIRM #F-312

DATE APPROVED:

0 10 20 30 40
VERTICAL SCALE:

0 100 200 300 400
HORIZONTAL SCALE:

HALFF
1201 NORTH BOWSER ROAD
RICHARDSON, TEXAS 75081-2275
TEL (214) 346-6200
FAX (214) 739-0095

© 2019 by Texas Department of Transportation all rights reserved

LEGEND:

- EXISTING ROW
- EXISTING STORM SEWER
- EXISTING 100 YR FLOODPLAIN LIMITS
- WETLAND LIMITS
- STREAM LIMITS
- EXISTING PLANIMETRIC FEATURES
- PROPOSED CENTERLINE/BASELINE
- PROPOSED EDGE OF PAVEMENT
- PROPOSED TRAFFIC BARRIER
- BRIDGE ABUTMENT
- BRIDGE BENT
- PROPOSED RETAINING WALL
- PROPOSED DRAINAGE STRUCTURE
- DIRECTION OF TRAVEL
- EXISTING ROADWAY TO REMAIN
- EXISTING BRIDGE TO REMAIN
- PROPOSED BRIDGE
- PROPOSED PAVEMENT
- PROPOSED OVERLAY

EXISTING TYPICAL SECTION

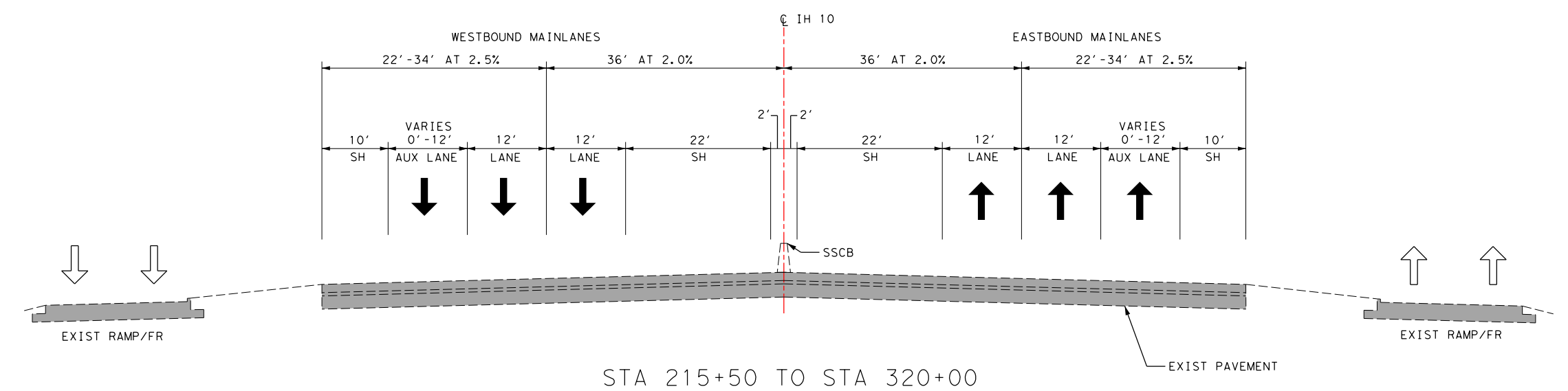

STA 215+50 TO STA 320+00

PROPOSED TYPICAL SECTION

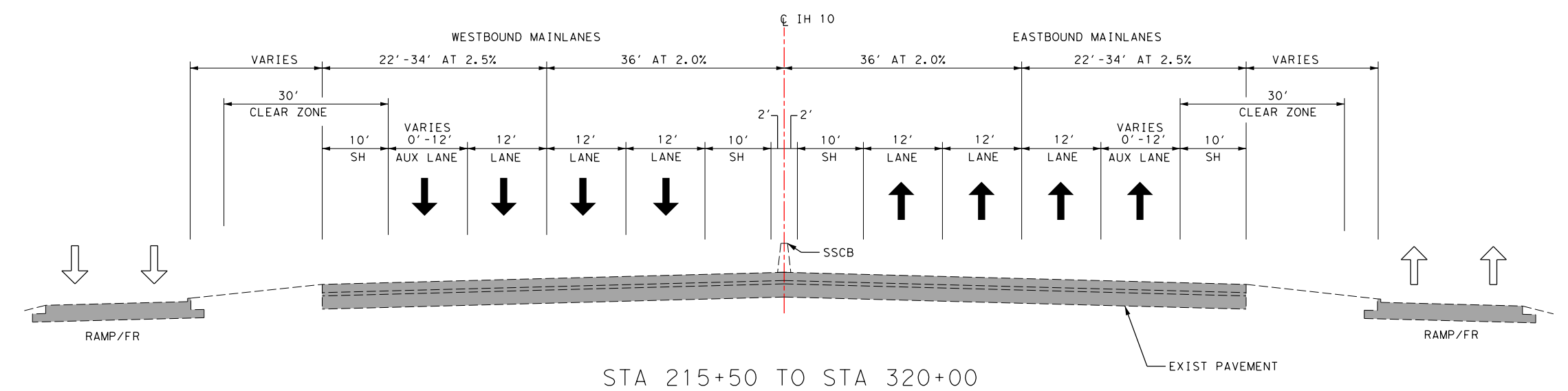

STA 215+50 TO STA 320+00

TRAFFIC LEGEND:

- XX,XXX YEAR 2018 ADT
- XX,XXX YEAR 2022 ADT
- XX,XXX YEAR 2042 ADT
- XX,XXX YEAR 2052 ADT
- ● SIGNALIZED INTERSECTION

(XX,XXX = TRAFFIC VOLUME TO BE INCLUDED IN FUTURE VERSION OF SCHEMATIC ONCE DATA IS RECEIVED FROM TRANSPORTATION PLANNING AND PROGRAMMING DIVISION.)

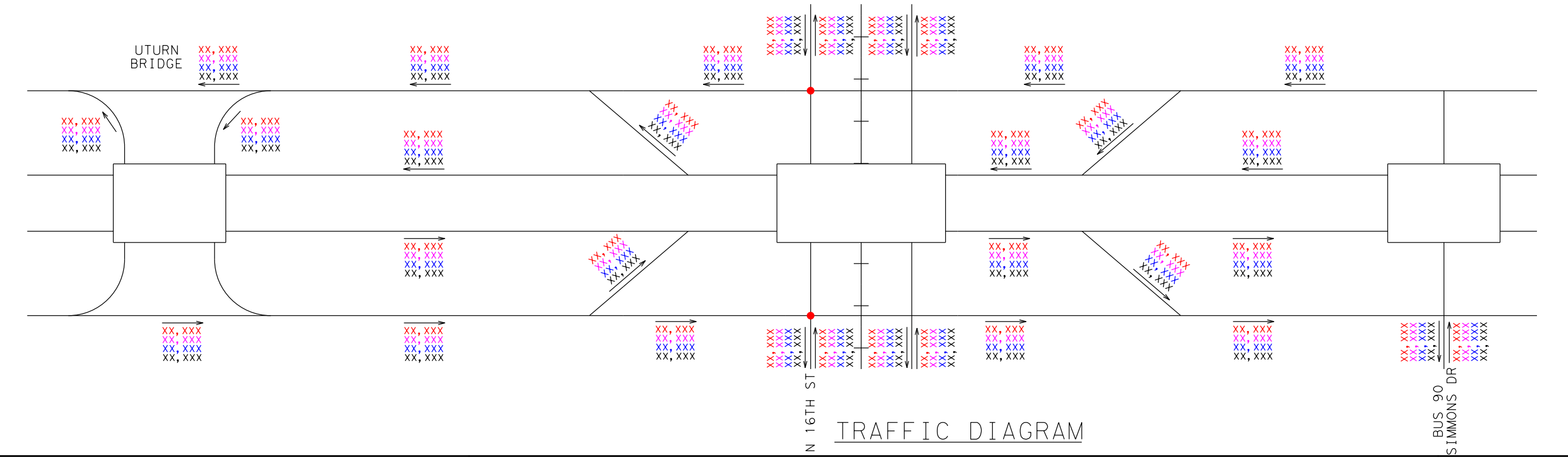

TRAFFIC VOLUME DIAGRAM
OF IH 10
BASED ON DATA OBTAINED FROM
TRANSPORTATION PLANNING AND PROGRAMMING DIVISION
TXDOT, AUSTIN, TEXAS

TRAFFIC DIAGRAM

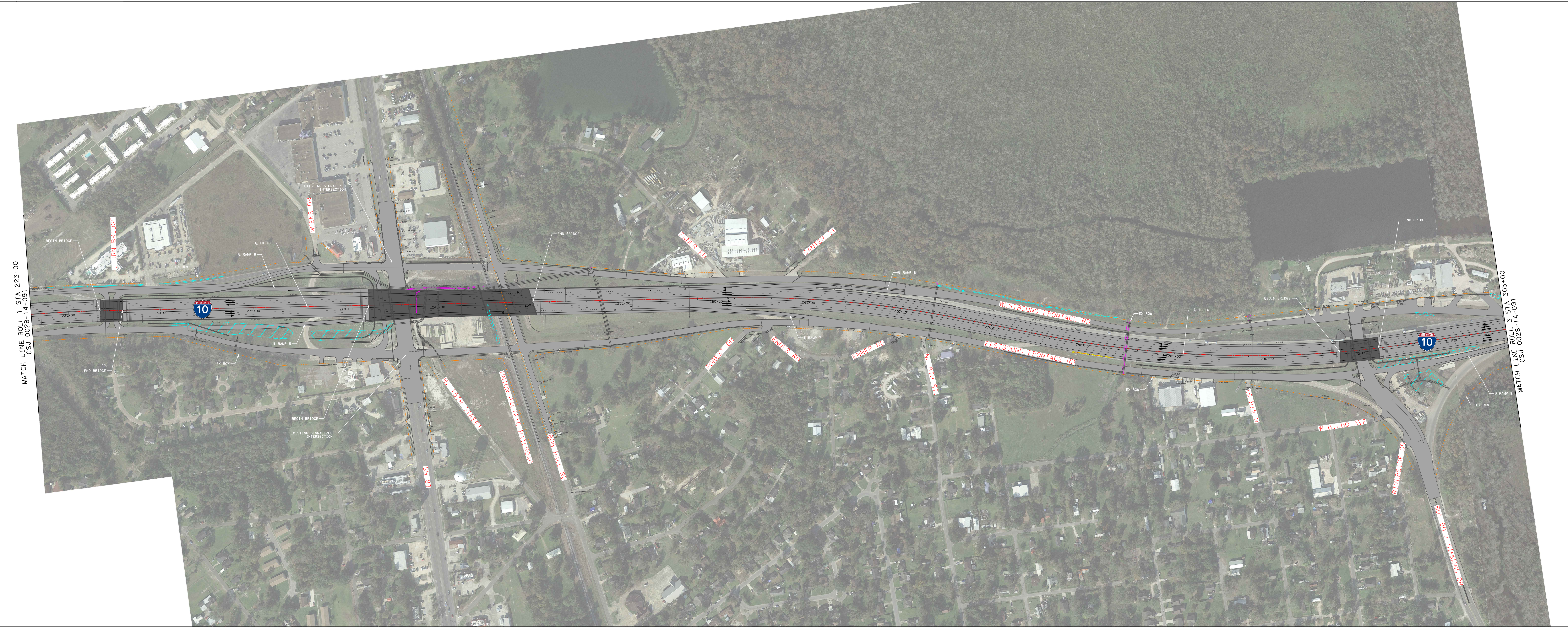

TEXAS DEPARTMENT OF TRANSPORTATION®
BEAUMONT DISTRICT
TUCKER FERGUSON, P.E., DISTRICT ENGINEER
STATE OF TEXAS
DEPARTMENT OF TRANSPORTATION
PLANS OF PROPOSED
STATE HIGHWAY IMPROVEMENT
PROJECT NO. NH (   )
CONTROL-SECTION-JOB 0028-14-091
ROADWAY= 19,632.04 LINEAR FEET= 3.718 MI
BRIDGE= 2,420.98 LINEAR FEET= 0.459 MI
TOTAL= 22,053.02 LINEAR FEET= 4.177 MI
ORANGE COUNTY
IH 10
LIMITS: FROM: 0.54 MILES EAST OF FM 3247
TO: SABINE RIVER BRIDGE
FOR THE CONSTRUCTION OF WIDENING EXISTING MAINLANES FROM 4 TO 6 LANES
PUBLIC MEETING
FEBRUARY 7, 2019
ROLL 2 OF 3
THESE DOCUMENTS ARE NOT INTENDED FOR PERMIT, BIDDING OR CONSTRUCTION PURPOSES. THEY WERE PREPARED BY OR UNDER THE SUPERVISION OF:
GREG A. JACOBS 67152 2-7-2019
PROJECT MANAGER P.E. NO. DATE
MELANIE S. CLEAVELIN 108945 2-7-2019
DEPUTY PROJECT MANAGER P.E. NO. DATE
HALFF ASSOCIATES, INC.
TBPE FIRM #F-312
DATE APPROVED:
0 10 20 30 40
VERTICAL SCALE:
0 100 200 300 400
HORIZONTAL SCALE:
HALFF
1201 NORTH BOWSER ROAD
RICHARDSON, TEXAS 75081-2275
TEL (214) 346-6200
FAX (214) 739-0095
© 2019 by Texas Department of Transportation all rights reserved