ROLL 1 OF 3

TEXAS DEPARTMENT OF TRANSPORTATION
MAUNDY DISTRICT
DOUGLAS J. SMITH, P.E.
DISTRICT ENGINEER

DESIGN SCHEMATIC:
I-10 FROM CR 18 (WALDEN RD), EAST TO HOLLYWOOD OVERPASS
CSJ: 0080-13-170
NET LENGTH OF PROJECT: 1.646 MI

I-10 FROM HOLLYWOOD OVERPASS, EAST TO 7TH STREET
CSJ: 0080-13-172
NET LENGTH OF PROJECT: 2.494 MI

JEFFERSON COUNTY
CONSTRUCTION IN JEFFERSON CONTRACTS, CR 18 (W.R.S. WALDEN), HOLLYWOOD AVE, WASHINGTON BLVD, & FAIRMONT PARKWAY

APRIL 2020

KEY MAP

LEGEND

FUNCTIONAL CLASSIFICATION: INTERSTATE
I-10 ON MAINLANE DESIGN SPEED: 60 MPH
US 69 MAINLANE DESIGN SPEED: 60 MPH
FRONTAGE ROAD DESIGN SPEED: 45 MPH
CROSS ROAD DESIGN SPEED: 45 MPH
DIRECT CONNECTOR DESIGN SPEED: 40 MPH - 45 MPH
CROSS ROAD DESIGN SPEED: 45 MPH
PROJECTED 2020 TRAFFIC: 176,900 VEHICLES PER DAY
PROJECTED 2040 TRAFFIC: 206,900 VEHICLES PER DAY
PROJECTED 2060 TRAFFIC: 246,700 VEHICLES PER DAY

AERIAL IMAGERY DATE: 12-10-2019
TOPOGRAPHICAL DATA DATE: 02-14-2019

CONSULT PROJECT ENGINEER

JACOBS
1999 LYNN LANE, STE. 1700
HOUSTON, TEXAS 77080

PRELIMINARY SUBJECT TO CHANGE

EXISTING TYPICAL SECTIONS

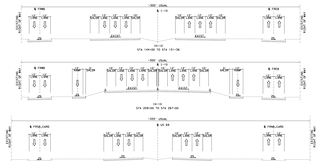

PROPOSED TYPICAL SECTIONS

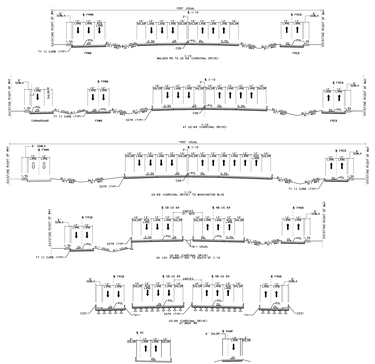

ONLINE PUBLIC HEARING
APRIL 28, 2020

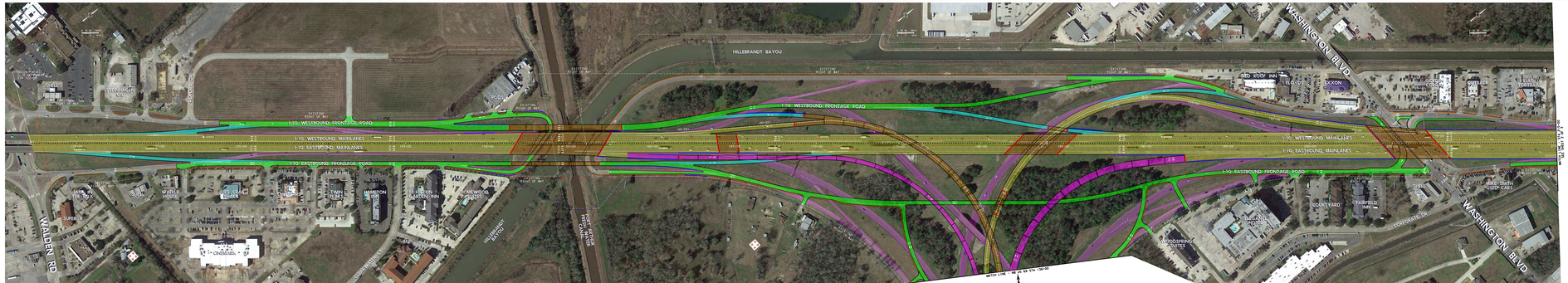

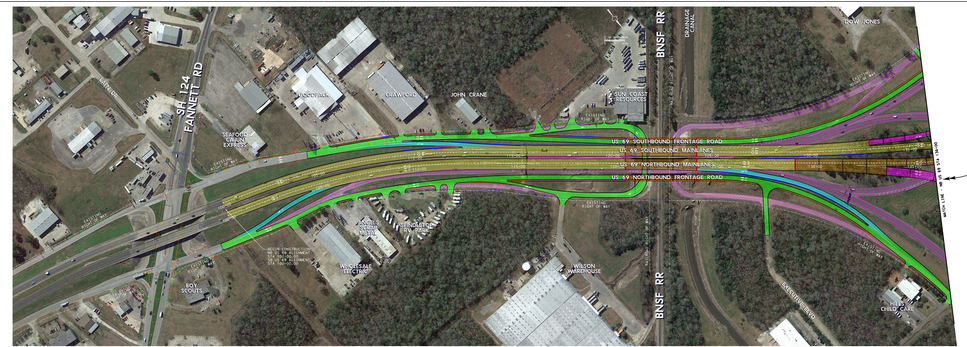

ONLINE PUBLIC HEARING
APRIL 28, 2020

ROLL 1 OF 3

TEXAS DEPARTMENT OF TRANSPORTATION
MAUNDY DISTRICT
DOUGLAS J. SMITH, P.E.
DISTRICT ENGINEER

DESIGN SCHEMATIC:
I-10 FROM CR 18 (WALDEN RD), EAST TO HOLLYWOOD OVERPASS
CSJ: 0080-13-170
NET LENGTH OF PROJECT: 1.646 MI

I-10 FROM HOLLYWOOD OVERPASS, EAST TO 7TH STREET
CSJ: 0080-13-172
NET LENGTH OF PROJECT: 2.494 MI

JEFFERSON COUNTY
CONSTRUCTION IN JEFFERSON CONTRACTS, CR 18 (W.R.S. WALDEN), HOLLYWOOD AVE, WASHINGTON BLVD, & FAIRMONT PARKWAY

APRIL 2020

KEY MAP

LEGEND

FUNCTIONAL CLASSIFICATION: INTERSTATE
I-10 ON MAINLANE DESIGN SPEED: 60 MPH
US 69 MAINLANE DESIGN SPEED: 60 MPH
FRONTAGE ROAD DESIGN SPEED: 45 MPH
CROSS ROAD DESIGN SPEED: 45 MPH
DIRECT CONNECTOR DESIGN SPEED: 40 MPH - 45 MPH
CROSS ROAD DESIGN SPEED: 45 MPH
PROJECTED 2020 TRAFFIC: 176,900 VEHICLES PER DAY
PROJECTED 2040 TRAFFIC: 206,900 VEHICLES PER DAY
PROJECTED 2060 TRAFFIC: 246,700 VEHICLES PER DAY

AERIAL IMAGERY DATE: 12-10-2019
TOPOGRAPHICAL DATA DATE: 02-14-2019

CONSULT PROJECT ENGINEER

JACOBS
1999 LYNN LANE, STE. 1700
HOUSTON, TEXAS 77080

PRELIMINARY SUBJECT TO CHANGE

ROLL 1 OF 3