ROLL 1 OF 3

TEXAS DEPARTMENT OF TRANSPORTATION
BEAUMONT DISTRICT
DONALD L. SMITH, P.E.
DISTRICT ENGINEER

DESIGN SCHEMATIC:
I-10 FROM CR 18 (WILSON RD), EAST TO US 90
CSJ: 0080-13-110
NET LENGTH OF PROJECT: 2.4 MI

I-10 FROM HOLLYWOOD OVERPASS, EAST TO 7TH STREET
CSJ: 0080-13-110
NET LENGTH OF PROJECT: 2.4MI

JEFFERSON COUNTY
CONSTRUCTION IN VARIOUS PORTIONS OF THE U.S.& RAILROAD RIGHT-OF-WAY IN THE CITY OF BEAUMONT, JEFFERSON COUNTY.

SEPTEMBER 2019

KEY MAP

LEGEND

FUNCTIONAL CLASSIFICATION: INTERSTATE
PROPOSED ROADWAY DESIGN SPEED: 70 MPH
PROPOSED RAMP DESIGN SPEED: 40 MPH
RAMP DESIGN SPEED: 40 MPH
CROSS ROAD DESIGN SPEED: 40 MPH - 45 MPH
CROSS ROAD DESIGN SPEED: 30 MPH
PROJECTED 2040 AADT: 145,000 VPD
PROJECTED 2040 AADT: 202,000 VPD

AERIAL IMAGERY DATE: 12-30-2014
TOPOGRAPHICAL DATA DATE: 02-14-2014

CONSULT PREPARED BY:

JACOBS
1401 CROSS PARK, STE. 200
BEAUMONT, TEXAS 77705

PRELIMINARY SUBJECT TO CHANGE

ROLL 1 OF 3

EXISTING TYPICAL SECTIONS

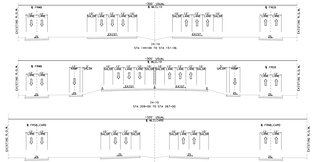

PROPOSED TYPICAL SECTIONS

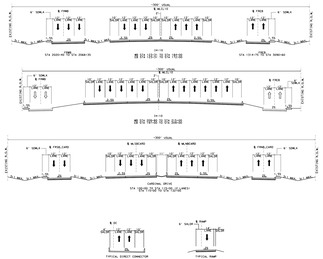

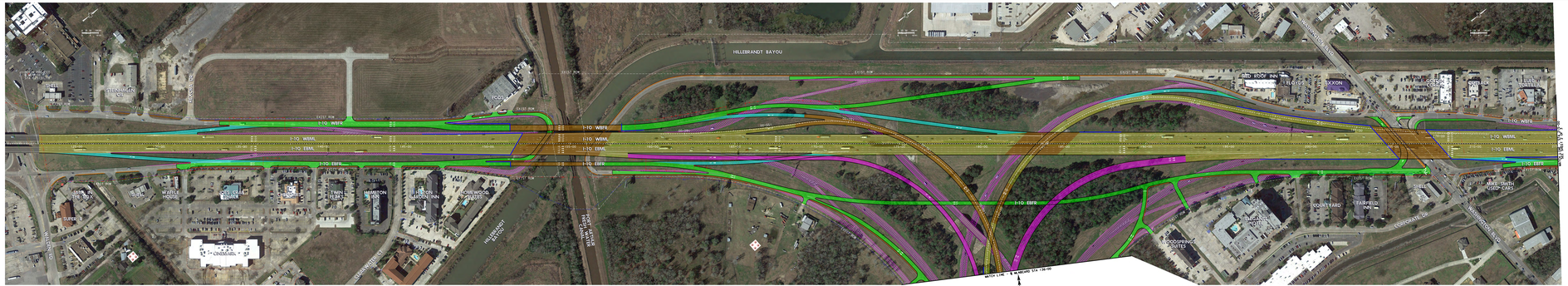

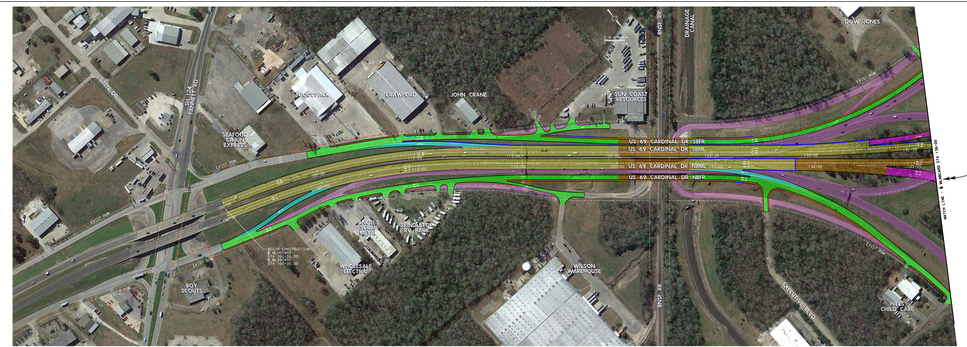

PUBLIC MEETING
SEPTEMBER 17, 2019

ROLL 1 OF 3

TEXAS DEPARTMENT OF TRANSPORTATION
BEAUMONT DISTRICT
DONALD L. SMITH, P.E.
DISTRICT ENGINEER

DESIGN SCHEMATIC:
I-10 FROM CR 18 (WILSON RD), EAST TO US 90
CSJ: 0080-13-110
NET LENGTH OF PROJECT: 2.4 MI

I-10 FROM HOLLYWOOD OVERPASS, EAST TO 7TH STREET
CSJ: 0080-13-110
NET LENGTH OF PROJECT: 2.4MI

JEFFERSON COUNTY
CONSTRUCTION IN VARIOUS PORTIONS OF THE U.S.& RAILROAD RIGHT-OF-WAY IN THE CITY OF BEAUMONT, JEFFERSON COUNTY.

SEPTEMBER 2019

KEY MAP

LEGEND

FUNCTIONAL CLASSIFICATION: INTERSTATE
PROPOSED ROADWAY DESIGN SPEED: 70 MPH
PROPOSED RAMP DESIGN SPEED: 40 MPH
RAMP DESIGN SPEED: 40 MPH
CROSS ROAD DESIGN SPEED: 40 MPH - 45 MPH
CROSS ROAD DESIGN SPEED: 30 MPH
PROJECTED 2040 AADT: 145,000 VPD
PROJECTED 2040 AADT: 202,000 VPD

AERIAL IMAGERY DATE: 12-30-2014
TOPOGRAPHICAL DATA DATE: 02-14-2014

CONSULT PREPARED BY:

JACOBS
1401 CROSS PARK, STE. 200
BEAUMONT, TEXAS 77705

PRELIMINARY SUBJECT TO CHANGE

ROLL 1 OF 3

PUBLIC MEETING
SEPTEMBER 17, 2019