TEXAS DEPARTMENT OF TRANSPORTATION
BEAUMONT DISTRICT

DONALD L. SMITH, P.E.
DISTRICT ENGINEER

DESIGN SCHEMATIC

I-10 FROM CR 131 (WALDEN RD), EAST TO US 90

CSJ: 0739-02-140
NET LENGTH OF PROJECT = 2.455 MI

I-10 FROM HOLLYWOOD OVERPASS, EAST TO 7TH STREET

CSJ: 0028-13-135
NET LENGTH OF PROJECT = 2.456 MI

JEFFERSON COUNTY

CONSTRUCTION OF: WIDENING INTERSTATE 10 FROM 4 TO 6 MAINLANES AND RECONSTRUCTING EASTEX FREEWAY AND CARDINAL DRIVE INTERCHANGES.

SEPTEMBER 2019

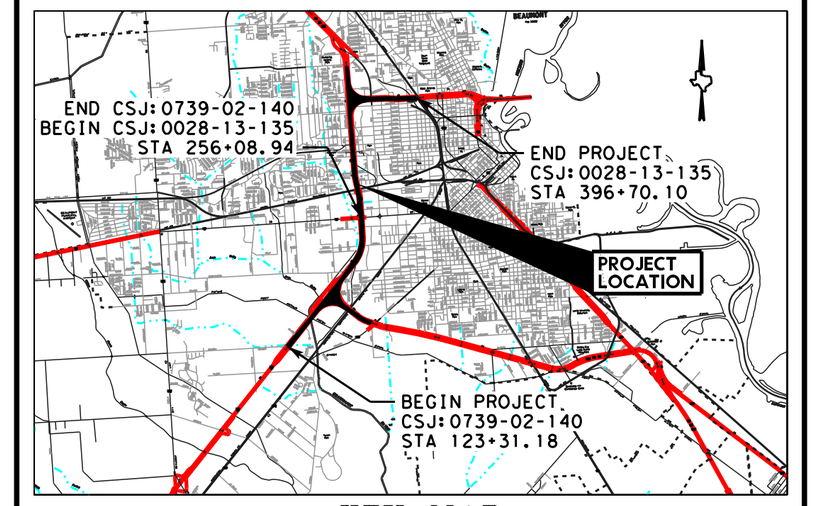

KEY MAP
N.T.S

LEGEND

- EXISTING ROW
- PROPOSED ROW
- CONSTRUCTION EASEMENT
- PROPERTY BOUNDARY
- RETAINING WALL
- PROPOSED CULVERT
- PROPOSED TRAFFIC ARROW
- EXISTING PAVEMENT TO BE REMOVED
- PROPOSED LARGE ROADSIDE SIGN STRUCTURE
- PROPOSED CANTILEVER OVERHEAD SIGN STRUCTURE
- PROPOSED OVERHEAD SIGN BRIDGE
- DIRECTION OF FLOW
- CONTROL OF ACCESS
- PROPOSED FRONTAGE ROAD
- PROPOSED MAIN LANES
- PROPOSED RAMP
- PROPOSED DIRECT CONNECTOR
- PROPOSED CROSS STREET
- PROPOSED IMPROVEMENTS ON OTHER SHEETS
- PROPOSED SIDEWALK
- PROPOSED BRIDGE
- 100 YEAR FLOODPLAIN

FUNCTIONAL CLASSIFICATION: INTERSTATE
MAINLANE DESIGN SPEED: 70 MPH
FRONTAGE ROAD DESIGN SPEED: 45 MPH
RAMP DESIGN SPEED: 45 MPH
DIRECT CONNECTOR DESIGN SPEED: 45 MPH - 60 MPH
CROSS ROAD DESIGN SPEED: 45 MPH
PROJECTED 2020 AADT: 145,000 VPD
PROJECTED 2040 AADT: 222,000 VPD

AERIAL IMAGERY DATE: 12/30/2016
TOPOGRAPHICAL DATA DATE: 02/14/2018

SCHEMATIC PREPARED BY:
JACOBS
TBPE FIRM NO. F-2966

PRELIMINARY SUBJECT TO CHANGE

THESE PRELIMINARY DOCUMENTS ARE TO BE RELEASED FOR INFORMATION PURPOSES AND ARE NOT INTENDED FOR CONSTRUCTION. THEY WERE PREPARED FOR THE TEXAS DEPARTMENT OF TRANSPORTATION UNDER THE SUPERVISION OF:

ROBERT G. PARRENT, P.E. 9/16/2019
SERIAL NO. 85545

Texas Department of Transportation
© 2019 by TEXAS DEPARTMENT OF TRANSPORTATION; ALL RIGHTS RESERVED
BEAUMONT DISTRICT
DATE SUBMITTED: ____
DATE REVISED: ____
DATE APPROVED: ____

EXISTING TYPICAL SECTIONS

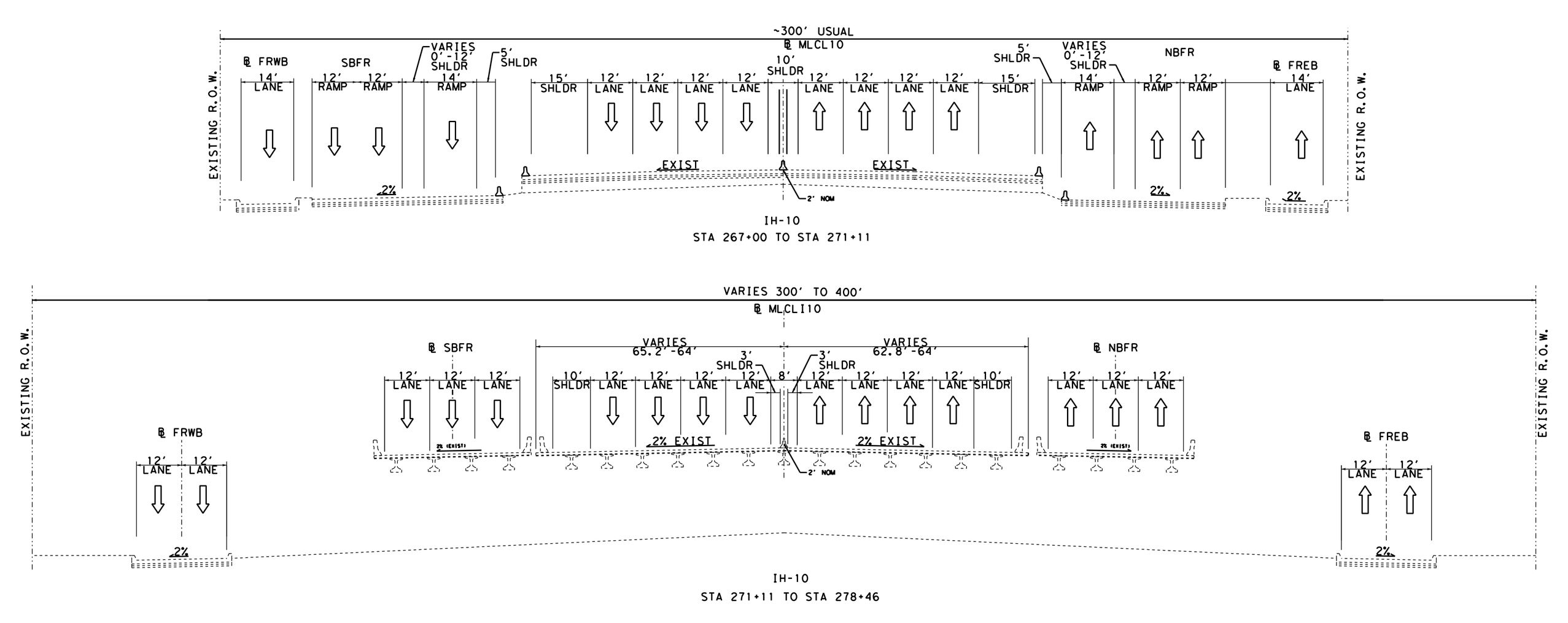

PROPOSED TYPICAL SECTIONS

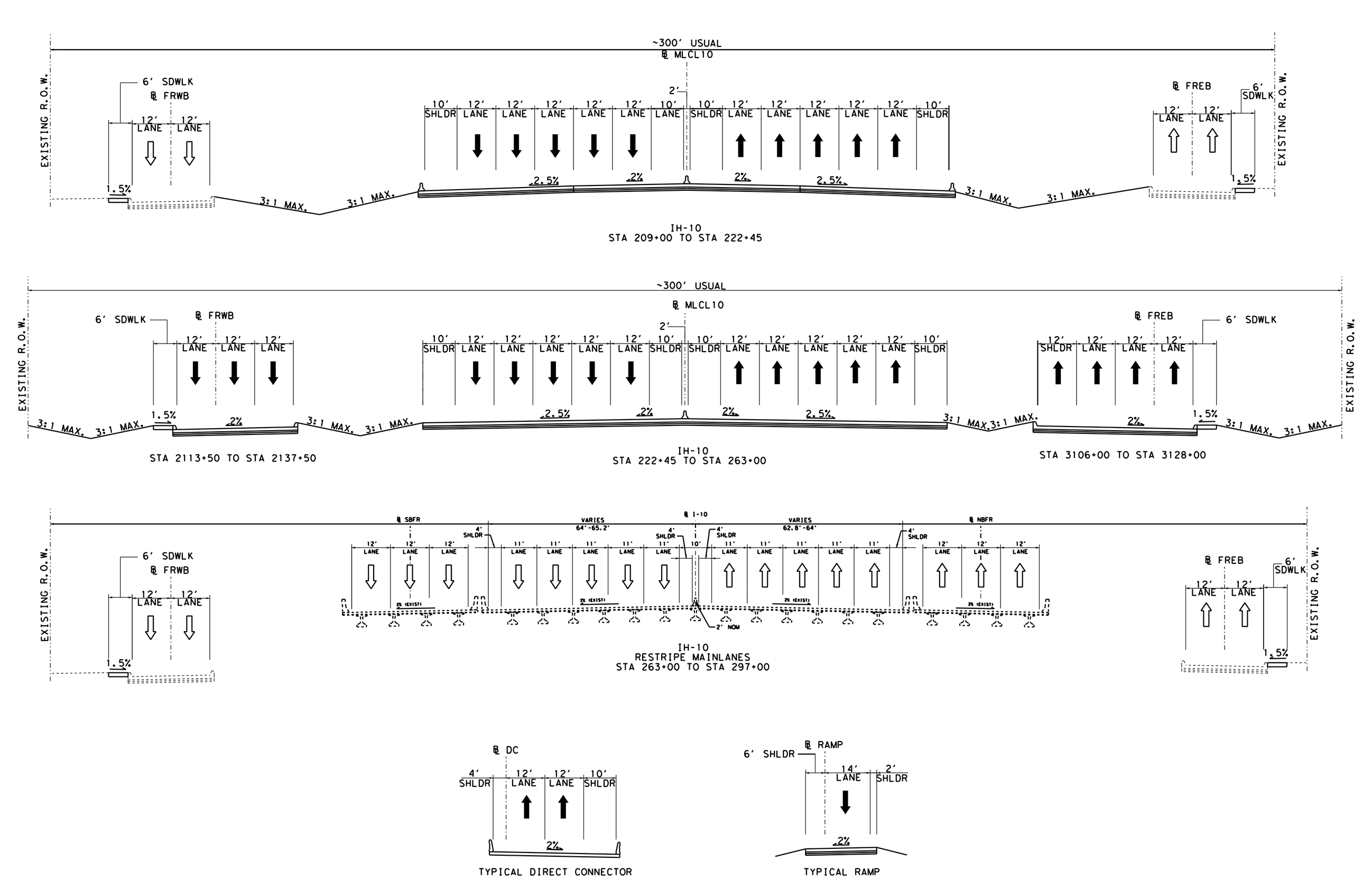

PUBLIC MEETING
SEPTEMBER 17, 2019

PUBLIC MEETING
SEPTEMBER 17, 2019

ROLL 2 OF 3
TEXAS DEPARTMENT OF TRANSPORTATION
BEAUMONT DISTRICT
DONALD L. SMITH, P.E.
DISTRICT ENGINEER
DESIGN SCHEMATIC
I-10 FROM CR 131 (WALDEN RD), EAST TO US 90
CSJ: 0739-02-140
NET LENGTH OF PROJECT = 2.455 MI
I-10 FROM HOLLYWOOD OVERPASS, EAST TO 7TH STREET
CSJ: 0028-13-135
NET LENGTH OF PROJECT = 2.456 MI
JEFFERSON COUNTY
CONSTRUCTION OF: WIDENING INTERSTATE 10 FROM 4 TO 6 MAINLANES AND RECONSTRUCTING EASTEX FREEWAY AND CARDINAL DRIVE INTERCHANGES.
SEPTEMBER 2019

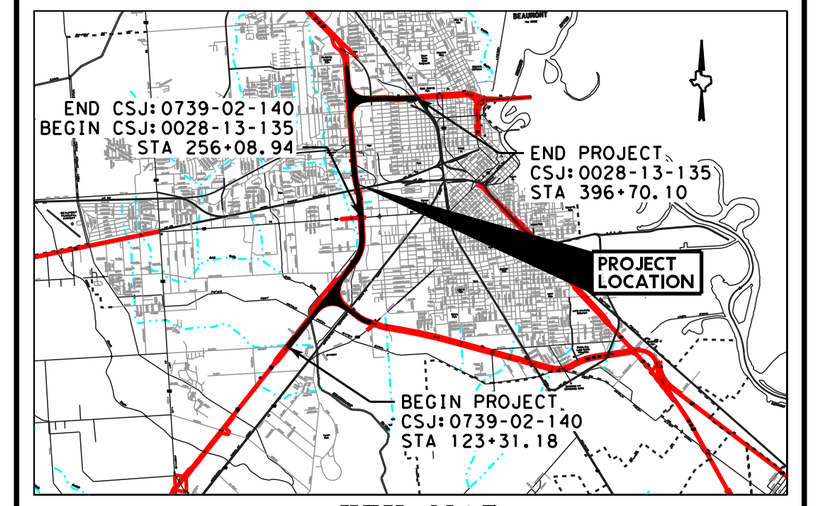

KEY MAP
LEGEND
AERIAL IMAGERY DATE: 12/30/2016
TOPOGRAPHICAL DATA DATE: 02/14/2018
JACOBS
PRELIMINARY SUBJECT TO CHANGE
ROLL 2 OF 3