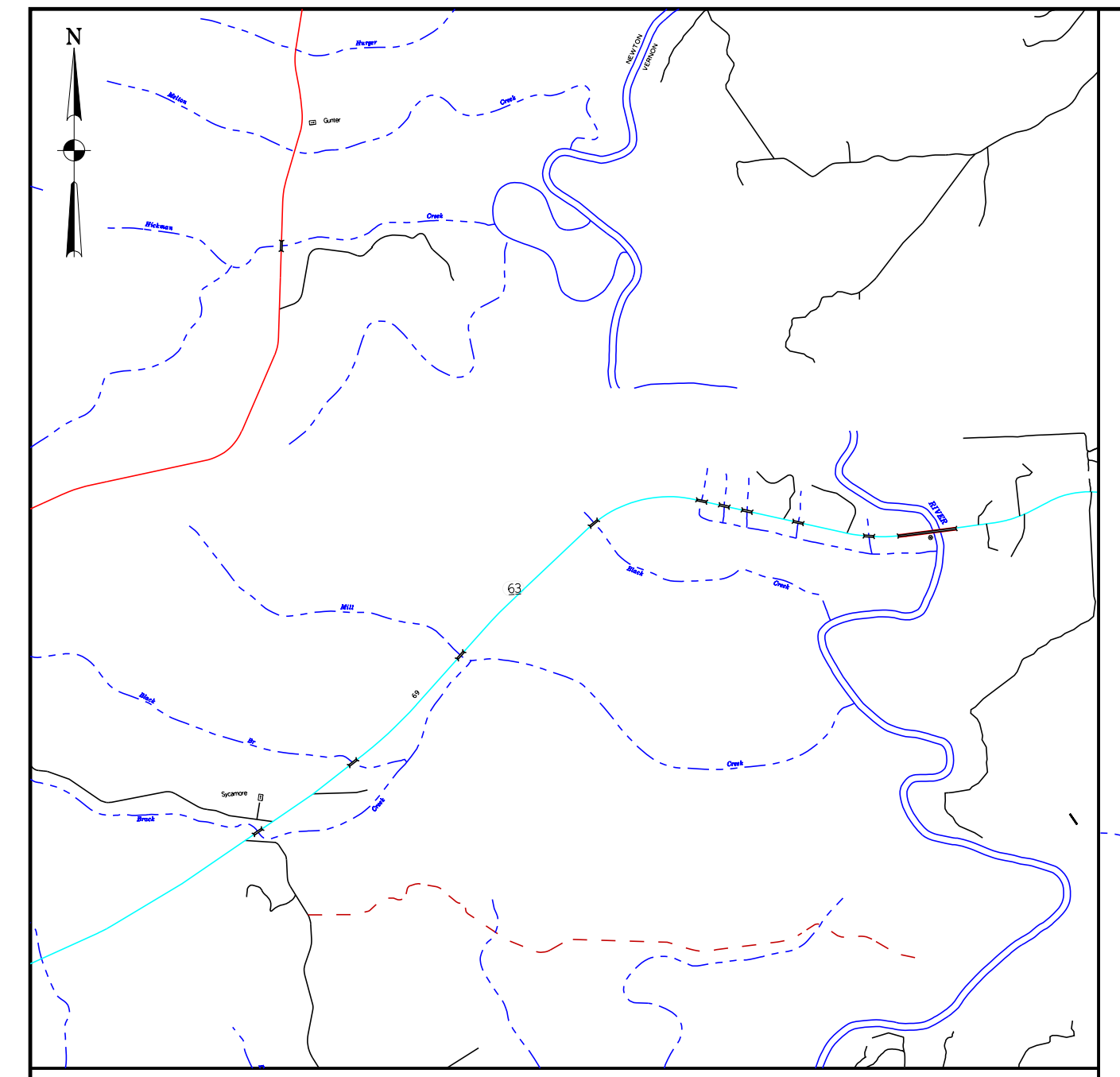

## LOCATION MAP (NTS)

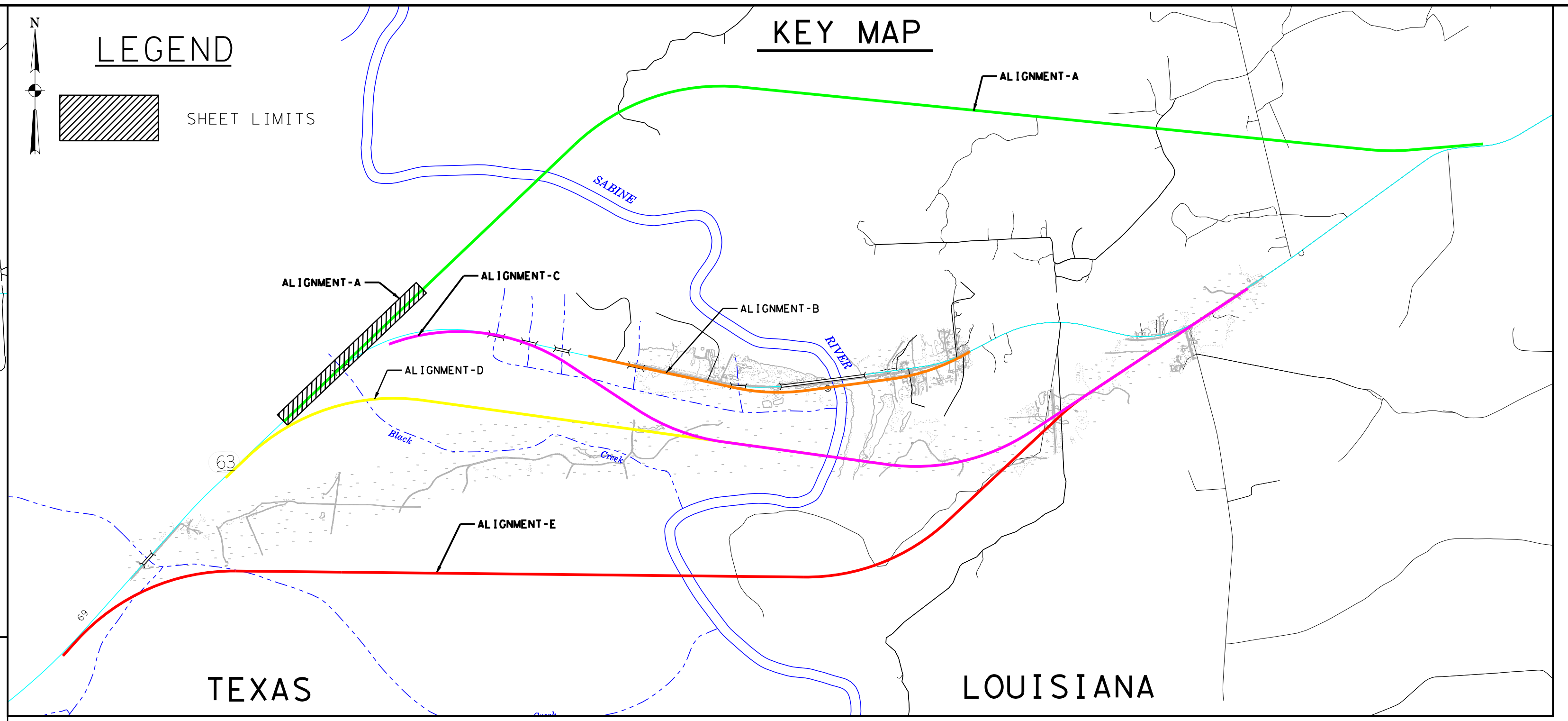


CONCEPTUAL

![Texas Department of Transportation]

Texas Department of Transportation

BEAUMONT DISTRICT DESIGN SCHEMATIC
TUCKER FERGUSON, P.E., DISTRICT ENGINEER

SH 63/LA 8

ALIGNMENT A
NEWTON COUNTY/VERNON PARISH
FROM: 2.20 MILES WEST OF CR 2115
TO: 528 FEET WEST OF SAND RD.
PROJECT LENGTH: 5.53 MILES
FUNCTIONAL CLASSIFICATION:
RURAL HIGHWAY

CSJ:
0214-03-032 TEXAS APPROACH
0214-03-035 SABINE RIVER BRIDGE
0214-03-037 LOUISIANA APPROACH

## TYPICAL SECTION

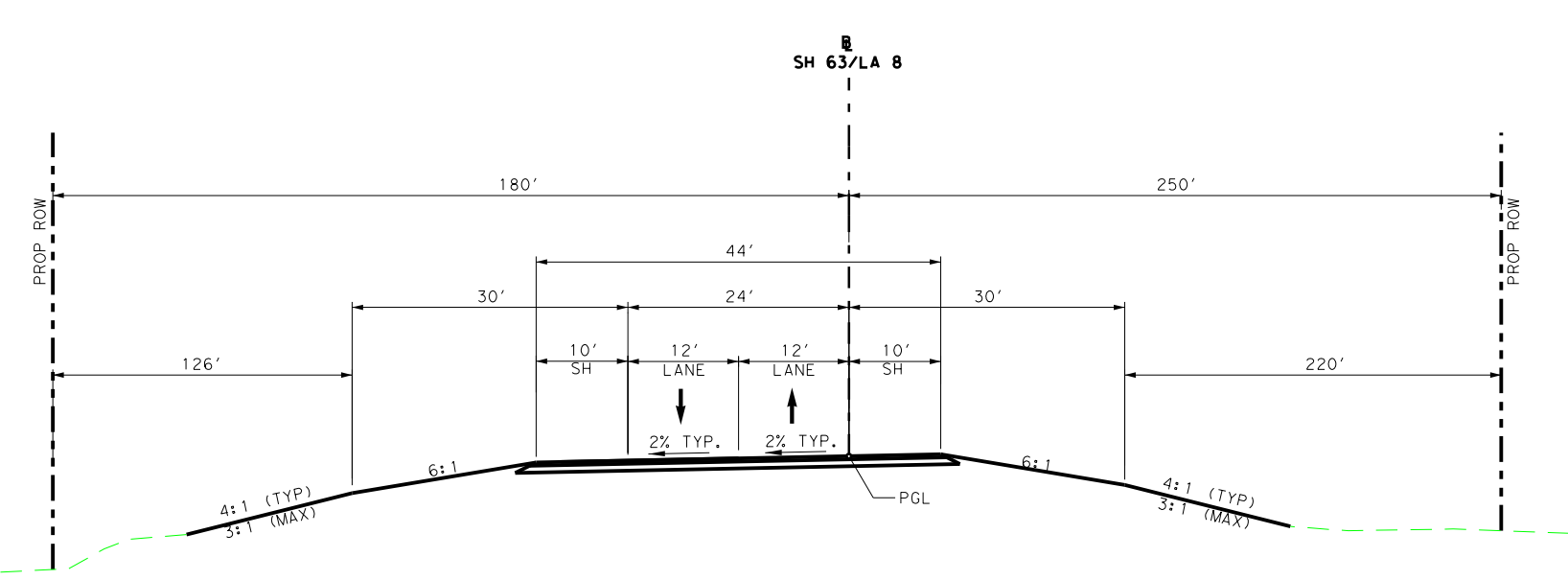

PROPOSED SECTION

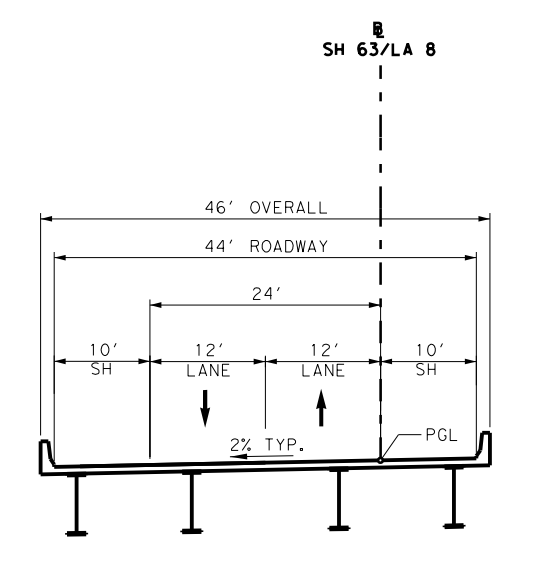

PROPOSED BRIDGE

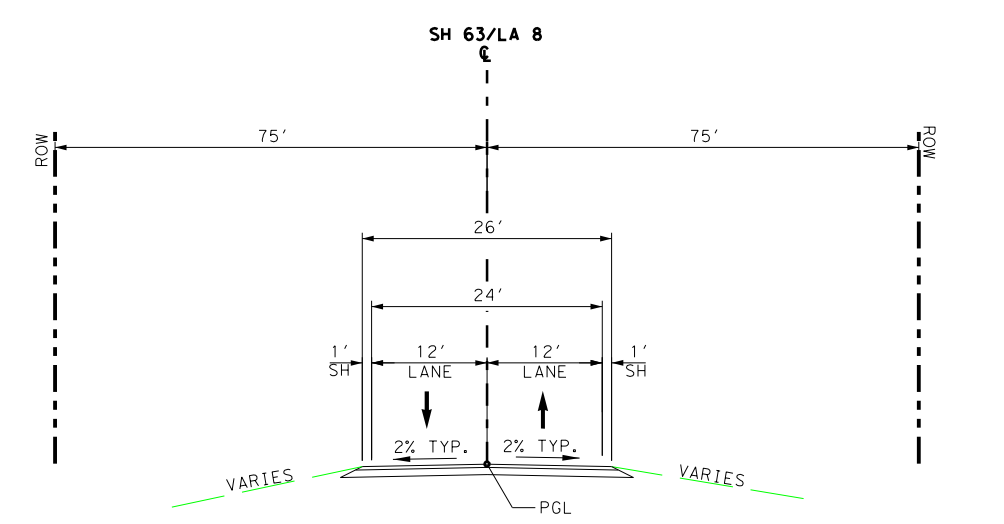

EXISTING SECTION

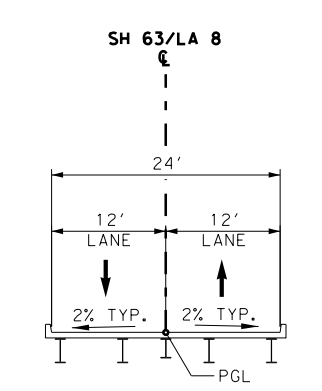

EXISTING BRIDGE

## SUPER ELEVATION DATA

| STATION | $e_{LT}$ | $e_{RT}$ | Description |
|---|---|---|---|
| 94+92.00 | -2.00% | 2.00% | Begin Transition |
| 99+72.00 | 5.00% | -5.00% | End Transition/Begin Full Super |
| 136+52.00 | 5.00% | -5.00% | End Full Super/Begin Transition |
| 141+32.00 | -2.00% | 2.00% | End Transition/Normal Crown |
| 275+60.00 | -2.00% | 2.00% | Begin Transition |
| 277+95.00 | -5.00% | 5.00% | End Transition/Begin Full Super |
| 284+74.00 | -5.00% | 5.00% | End Full Super/Begin Transition |
| 287+09.00 | -2.00% | 2.00% | End Transition/Normal Crown |

| PROPERTY ID/ TAX ASSEMENT | NAME |
|---|---|
| 10748 | BURRIS, MAUDE BROWN |
| 10947 | KERR, NORMA J RICHMOND |
| 10948 | SINGLETARY, DOUGLAS L & JUTINA |
| 10949 | RICHMOND, ARTHUR JR |
| 10950 | CHANDLER, LILLIAN R RICHMOND |
| 12282 | WALLER, JIMMY C |
| 12286 | MCCOY, PENNY & PATRICIA GREER |
| 12290 | NEWTON COUNTY |
| 12292 | MILLER, RAYMOND |
| 12295 | LYONS, ALEX & JEANINE |
| 12296 | GOOCH, PEGGY M RICHMOND |
| 12298 | WASSON, CHARLES |
| 12299 | LISENBY, KEVIN ROY & ANNA MARIA |
| 12305 | CHANDLER, LILLIAN R RICHMOND |
| 12306 | CHANDLER, LILLIAN R RICHMOND |
| 12468 | BROADWAY, RONALD SCOTT & MARY |
| 12470 | BROADWAY, RONALD SCOTT & MARY |
| 12475 | JONES ENTERPRISES |
| 12476 | YANCEY, SONDRA |
| 12477 | YANCEY,SONDRA |
| 16461 | WALLER, JIMMY C |
| 16462 | FRAZIER, ZACH |
| 17745 | BURRIS, MAUDE BROWN |
| 17751 | FOUNTAIN, JOHN |
| 17753 | JONES ENTERPRISES |
| 17758 | CROWN PINE TIMBER 1 LP |
| 17762 | SYCAMORE COMMUNITY CHURCH |
| 48468 | CASTEVENS, JOY F RICHMOND |
| 64365 | BROADWAY RONALD SCOTT & MARY |
| 64987 | RUNYAN ROCK INCORPORATED |
| 67848 | KERR, ANTHONY LANE |
| 68798 | RICHMOND, ARTHUR EFFORD III |
| 108536 | SMALL, DONALD & PATTY |

| PROPERTY ID/ TAX ASSEMENT | NAME |
|---|---|
| 0304962350 | KENNEDY, BRYAN & JAMA |
| 0304968016 | BLACKMON, ROY L. ETUX |
| 0304968898 | SYSTEM GLOBAL TIMBERLANDS |
| 0304968899 | HANCOCK TIMBERLANDS |
| 0304975510 | BRITTAIN, JERRY W. |
| 0304983725 | BARROW, ARLIS |
| 0305009743 | MAYS, MARK T. |
| 0305033377 | FARRIS, JAMES ETUX. |
| 0305039010 | FLENIKEN, JIMMY RAY |
| 0305040887 | FORD, JOHN C. ETAL. |
| 0305040902 | FORD, JOHN C. ETAL. |
| 0305040932 | FORD, JOHN C. ETAL. |
| 0305042756 | FOX, ALTON DAVID ETUX |
| 0305050014 | GREVEMBERG, BETTY B. |
| 0305050024 | GREVEMBERG, KARL EDWIN ETUX. |
| 0305050916 | GUNN, WILLIAM |
| 0305064016 | WILSON, JAMES |
| 0305064068 | PENNINGTON, KENNEITH |
| 0305095018 | JEANE, MALCOLM |
| 0305102438 | CAMC4 & ETAL |
| 0305123260 | KELLEY, JUSTIN |
| 0305124036 | NASH, AARON |
| 0305124056 | KENNEDY, BRYAN ARNAOLD ETAL. |
| 0305124514 | MITCHAM, LANCE E. |
| 0305125014 | KENNEDY, GRADY ARNOLD |
| 0305125291 | KENNEDY, GRADY |
| 0305128987 | WATSON, JAMES A. |
| 0305139610 | MARTIN TIMBERLANDS LLC |
| 0305139612 | MARTIN TIMBERLANDS LLC |
| 0305139617 | MARTIN TIMBERLANDS LLC |
| 0305139644 | MARTIN TIMBERLANDS LLC |
| 0305139647 | MARTIN TIMBERLANDS LLC |
| 0305139660 | MARTIN TIMBERLANDS LLC |

| PROPERTY ID/ TAX ASSEMENT | NAME |
|---|---|
| 0305139670 | MARTIN TIMBERLANDS LLC |
| 0305142010 | MAYS, WILLIAM |
| 0305153901 | MILLER, RANDALL ETUX. |
| 0305155517 | MITCHAM, ABBIE JEWL &JOHN |
| 0305159515 | MITCHAM, WILLIAM G. |
| 0305166537 | MCALPIN, DAVID CHARLES |
| 0305166574 | MCALPIN, LAWRENCE L. III |
| 0305174511 | NASH, JOHNNY LAMAR, ETUX. |
| 0305174636 | NASH, JOHNNY LAMAR, ETUX. |
| 0305175736 | NASH, CLARICE A. |
| 0305186013 | PEAVY, HERBERT R. |
| 0305186023 | BLAKENEY, JAMES G. & ANGELA BLAKENEY |
| 0305186679 | PEAVY, HERBERT REID, ETUX |
| 0305187516 | PERKINS, JAMES ALAN |
| 0305187641 | PERKINS, JAMES ALAN |
| 0305188016 | PERKINS, LOIS |
| 0305193984 | PIONEER LAND & DEV. CO. |
| 0305197787 | PRESLEY, HOMER HENRY, JR. |
| 0305199355 | RAMSEY, MARK, ETUX. |
| 0305200512 | CLARK, MARY L. |
| 0305211361 | RYDER, AGNES M MCALPIN, ETAL |
| 0305219144 | SHELL, IMELDA JEANE, ETAL |
| 0305226389 | BARROW, ARLIS D. & DONNIA L. |
| 0305232511 | SMITH, ROY |
| 0305236922 | LEJEUNE, LINDA S., ETAL |
| 0305236969 | LEJEUNE, LINDA S., ETAL |
| 0305254765 | TILLMAN, KATHY D. HARVEY, ETAL |
| 0305256790 | ALL HOMES |
| 0305259702 | WEAVER, MARK EDWIN |
| 0305271615 | WILLIAMS, CORBIE LEROY, ETUX. |
| 0305277027 | WILSON, JAMES ELVIN, ETUX |
| 8309000752 | BURR FAMILY GRAVE YARD |
| 8309000877 | BURR FERRY UNITED PENTECOSTAL CHURCH |

| PROPERTY ID/ TAX ASSEMENT | NAME |
|---|---|
| 8309000940 | BURR FERRY UNITED PENTECOSTAL CHURCH |
| 0305050014A | GREVEMBERG, KEN LEE |
| 0305064068A | PENNINGTON, JOEL B. & KELLI R. |
| 0305123260A | KELLEY, JUSTIN V. & CECILIA B. |
| 0305124036A | KENNAMORE, JACKIE DARREN & STACY LYNN |

## HORIZONTAL DATA

| Alignment | Curve | PI Station | PI Northing - N | PI Easting - E | Delta | Radius | Degree | Tangent | Length | External | Chord Bearing | Chord Length | Middle Ordinate | PC Station | PT Station |
|---|---|---|---|---|---|---|---|---|---|---|---|---|---|---|---|
| A | A-1 | 119+45.31 | 10,424,003.97 | 4,424,572.01 | 49°15'36.42" (RT) | 4,651.00 | 1°13'54.85" | 2,132.25 | 3,998.70 | 465.51 | N 71°02'51.66" E | 3,876.68 | 423.16 | 98+12.97 | 138+11.67 |
| | A-2 | 281+35.66 | 10,422,375.89 | 4,440,947.62 | 10°26'53.76" (LT) | 4,575.00 | 1°15'08.52" | 418.30 | 834.28 | 19.08 | N 89°32'47.01" E | 834.28 | 19.00 | 277+17.36 | 285+51.64 |

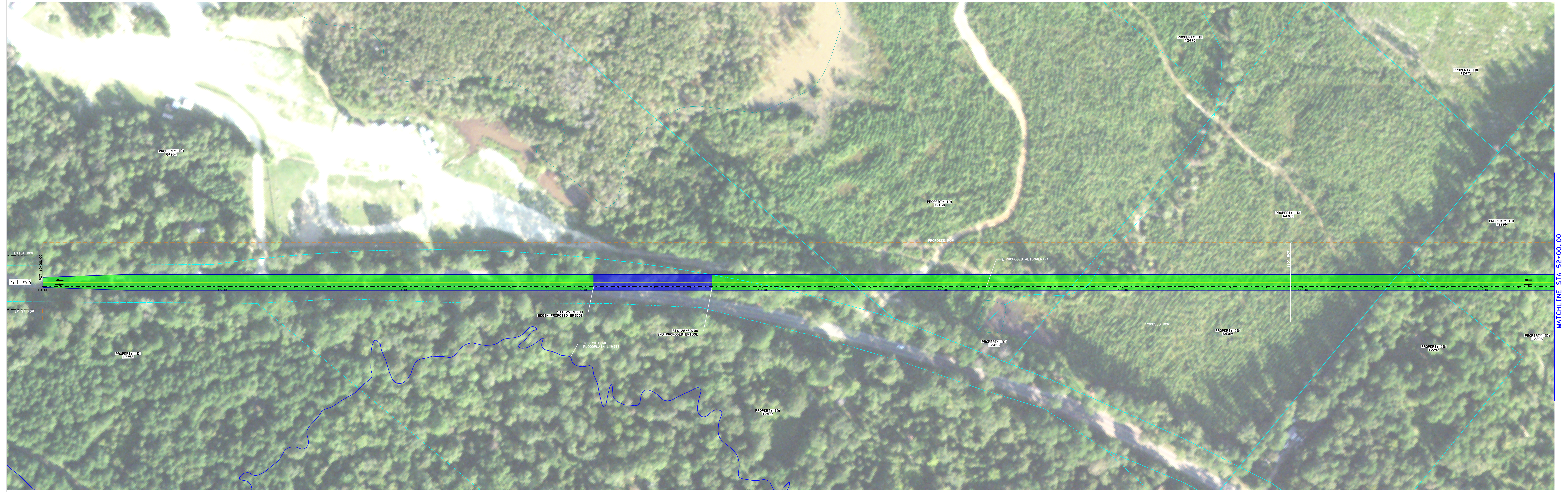


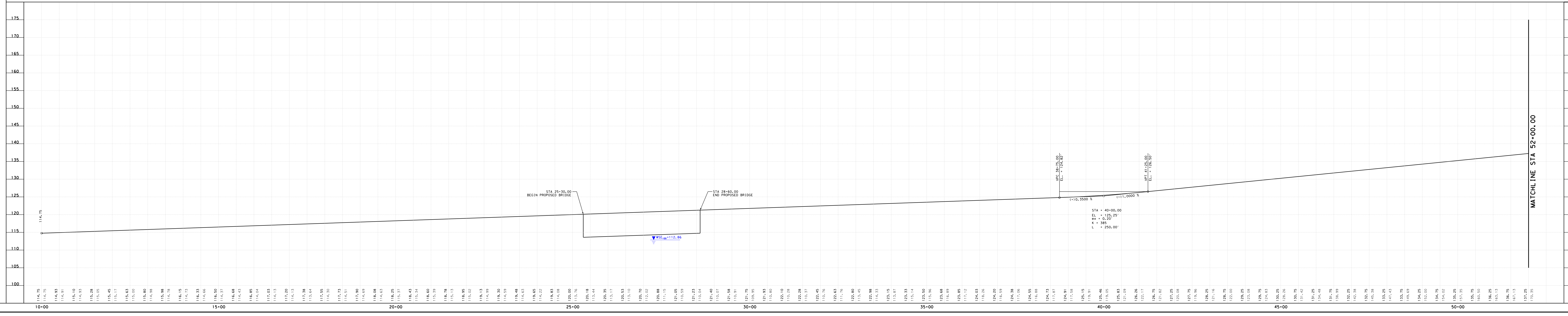


LEGEND

TRAFFIC FLOW
PROPERTY LINE
EXIST ROW
PROPOSED ROW
PROPOSED ROADWAY
ROADWAY REMOVAL
PROPOSED BRIDGE
BRIDGE REMOVAL

CONCEPTUAL


Texas Department of Transportation

BEAUMONT DISTRICT DESIGN SCHEMATIC
TUCKER FERGUSON, P.E., DISTRICT ENGINEER

SH 63/LA 8

ALIGNMENT A
NEWTON COUNTY/VERNON PARISH
FROM: 2.20 MILES WEST OF CR 2115
TO: 528 FEET WEST OF SAND RD.
PROJECT LENGTH: 5.53 MILES
FUNCTIONAL CLASSIFICATION:
RURAL HIGHWAY

CSJ:
0214-03-032 TEXAS APPROACH
0214-03-035 SABINE RIVER BRIDGE
0214-03-037 LOUISIANA APPROACH

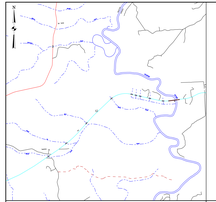

LOCATION MAP (NTS)

CONCEPTUAL

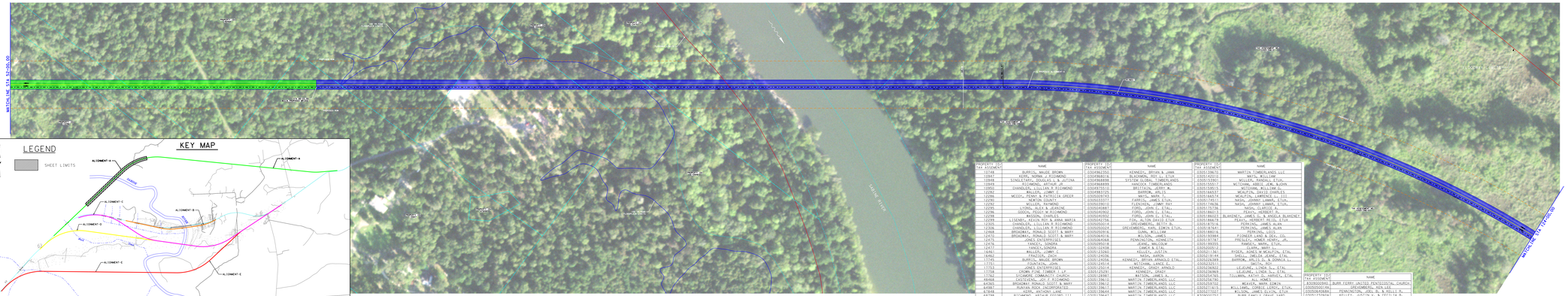


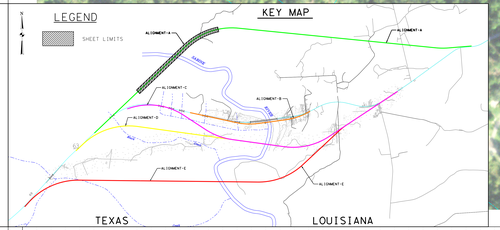


| PROPERTY ID/ TXX STRINGS | NAME |
|---|---|
| 10548 | BURRIS, MILDE BROWN |
| 10847 | KERR, NORMA J RICHMOND |
| 10848 | SINGLETARY, DOUGLAS & JUTINA |
| 10945 | RICHARDS, ARTHUR ELLIS |
| 11243 | CHANDLER, LILLIAN R RICHMOND |
| 11282 | WALLER, JAMIE C |
| 11286 | MCCOY, PENNY & PATRICIA GREER |
| 11287 | WALLER, JAMIE C |
| 11292 | WILLIAMS, RAYMOND |
| 11295 | LYONS, ALEX & JEANINE |
| 11296 | JOCOX, PEGGY M RICHMOND |
| 11298 | WESSON, CHARLES |
| 11299 | LIZENBY, CHARLES & DANA MARIE |
| 11305 | CHANDLER, LILLIAN R RICHMOND |
| 11306 | CHANDLER, LILLIAN R RICHMOND |
| 11307 | BROUSSARD, RONALD SCOTT & MARY |
| 11410 | BROUSSARD, RONALD SCOTT & MARY |
| 11475 | JONES ENTERPRISES |
| 11476 | YANCEY, SONDRA |
| 11477 | YANCEY, SONDRA |
| 11478 | JONES ENTERPRISES |
| 11482 | FRAZIER, JACK |
| 11745 | BURRIS, MILDE BROWN |
| 11751 | JONES ENTERPRISES |
| 11753 | JONES ENTERPRISES |
| 11768 | CROWN PINE LUMBER T LP |
| 11762 | SYCAMORE COMMUNITY CHURCH |
| 48468 | CASTEVENS, JOY R RICHMOND |
| 48469 | BROUSSARD, RONALD SCOTT |
| 64981 | RUBYVAL ROCK INCORPORATED |
| 67848 | KERR, ANTHONY LANE |
| 68798 | RICHMOND, ARTHUR EDWARD III |
| 70936 | SNELL, DONALD & PATTY |

| PROPERTY ID/ TXX STRINGS | NAME |
|---|---|
| 030498100 | KENNEDY, BRYAN & JAMA |
| 030498016 | BLANMON, ROY L. ETUX |
| 030498498 | SYSTEM GLOBAL TIMBERLANDS |
| 030498899 | HANCOCK TIMBERLANDS |
| 030498100 | KENNEDY, BRYAN & JAMA |
| 030498125 | BARROW, ARLIS M |
| 030500945 | WATS, MARK T |
| 030500809 | FORD, JOHN G. ETAL |
| 030500810 | FLEENOR, JIMMY RAY |
| 030504083 | FORD, JOHN G. ETAL |
| 030504092 | FORD, JOHN G. ETAL |
| 030504932 | FORD, JOHN G. ETAL |
| 030504933 | FLEENOR, JIMMY RAY |
| 030505014 | DRUMMOND, BETTY B. |
| 030505024 | DRUMMOND, KARL EDWIN ETUX |
| 030506015 | WILSON, JAMES |
| 030506016 | WILSON, JAMES |
| 030506068 | PENNINGTON, KENNETH |
| 030509018 | JANU, WALDLAW |
| 030510238 | CHACE R ETAL |
| 030510239 | CHACE R ETAL |
| 030512026 | NASH, AARON |
| 030512606 | KENNEDY, BRYAN ARNOLD ETAL |
| 030512614 | LANGLEY, JAMES A. |
| 030512614 | KENNEDY, KATY ARNOLD |
| 030512701 | KENNEDY, GRADY |
| 030512697 | BATSON, JAMES A. |
| 030539810 | MARTIN TIMBERLANDS LLC |
| 030539811 | MARTIN TIMBERLANDS LLC |
| 030539811 | MARTIN TIMBERLANDS LLC |
| 030539849 | MARTIN TIMBERLANDS LLC |
| 030539847 | MARTIN TIMBERLANDS LLC |
| 030539860 | MARTIN TIMBERLANDS LLC |

| PROPERTY ID/ TXX STRINGS | NAME |
|---|---|
| 030539870 | MARTIN TIMBERLANDS LLC |
| 030542010 | WATS, WILLIAM |
| 030533921 | MCLEAN, RANDALL ETUX |
| 030545011 | WITTMAN, JACK (JR) BUDDY |
| 030545011 | WITTMAN, JACK (JR) BUDDY |
| 030546532 | MCALPIN, DAVID CHARLES |
| 030546574 | MCALPIN, LAWRENCE L. III |
| 030546574 | MCALPIN, LAWRENCE L. III |
| 030549836 | NASH, JOHNNY LAMAR ETUX |
| 030575536 | NASH, CLARICE A. |
| 030586011 | FRAYS, HERBERT M. |
| 030586023 | BLANKENT, JAMES D. & ANGELA BLANKENT |
| 030587514 | PERKINS, JAMES ALAN |
| 030587514 | PERKINS, JAMES ALAN |
| 030587841 | PERKINS, JAMES ALAN |
| 030587841 | PERKINS, JAMES ALAN |
| 030593886 | PIONEER LAND & DEV. CO. |
| 030593886 | PIONEER LAND & DEV. CO. |
| 030593787 | PRESLEY, HOMER HENRY, JR. |
| 030593555 | RANDLE, MARK ETUX |
| 030600051 | CLARK, MARY |
| 030600051 | BYCES, KATHERINE ELIZ. ETAL |
| 030601414 | SHELL, SHELLE (LANE) ETAL |
| 030602589 | BARROW, ARLIS D. & DONNIE L. |
| 030602589 | BARROW, ARLIS D. |
| 030602622 | LEJEUNE, LINDA S. ETAL |
| 030602669 | LEJEUNE, LINDA S. ETAL |
| 030604765 | TILLMAN, KATIE D. HAYES, ETAL |
| 030604780 | ALL HOMES |
| 030604780 | BEAN, JAMES & ROBIN |
| 030607815 | WILLIAMS, CORBIE LEROY, ETUX |
| 030607907 | WILSON, JAMES DIVIN, ETUX |
| 030600532 | BURR FAMILY DRIVE YARD |
| 030900697 | BURR FERRY UNITED PENTECOSTAL CHURCH |

| PROPERTY ID/ TXX STRINGS | NAME |
|---|---|
| 030900690 | BURR FERRY UNITED PENTECOSTAL CHURCH |
| 030500074 | DRUMMOND, REA LEE |
| 030506408 | PENNINGTON, JOEL D. & KELLI R. |
| 030512606 | KELLY, JUSTIN D. & DEVILLE R. |
| 030512606 | KENNEDY, JACK (WARREN & STACY LYNN) |

LEGEND

- TRAFFIC FLOW
- PROPERTY LINE
- EXIST ROW
- PROPOSED ROW
- PROPOSED ROADWAY
- ROADWAY REMOVAL
- PROPOSED BRIDGE
- BRIDGE REMOVAL

CONCEPTUAL

Texas Department of Transportation

BEAUMONT DISTRICT DESIGN SCHEMATIC
TUCKER FERGUSON, P.E., DISTRICT ENGINEER

SH 63/LA 8

ALIGNMENT A
NEWTON COUNTY/VERNON PARISH
FROM: 2.20 MILES WEST OF CR 2115
TO: 528 FEET WEST OF SAND RD.
PROJECT LENGTH: 5.53 MILES
FUNCTIONAL CLASSIFICATION:
RURAL HIGHWAY

CSJ:
0214-03-032 TEXAS APPROACH
0214-03-035 SABINE RIVER BRIDGE
0214-03-037 LOUISIANA APPROACH

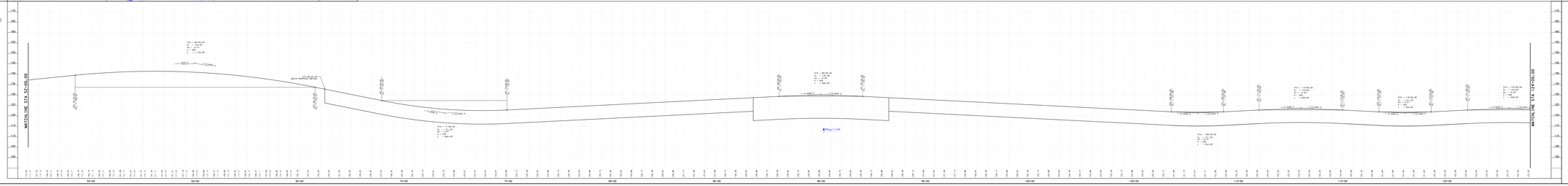


Texas Department of Transportation

BEAUMONT DISTRICT DESIGN SCHEMATIC
TUCKER FERGUSON, P.E., DISTRICT ENGINEER

SH 63/LA 8

ALIGNMENT A
NEWTON COUNTY/VERNON PARISH
FROM: 2.20 MILES WEST OF CR 2115
TO: 528 FEET WEST OF SAND RD.
PROJECT LENGTH: 5.53 MILES
FUNCTIONAL CLASSIFICATION:
RURAL HIGHWAY

CSJ:
0214-03-032 TEXAS APPROACH
0214-03-035 SABINE RIVER BRIDGE
0214-03-037 LOUISIANA APPROACH

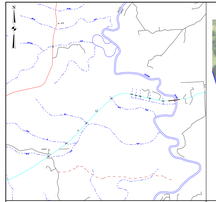

LOCATION MAP (NTS)

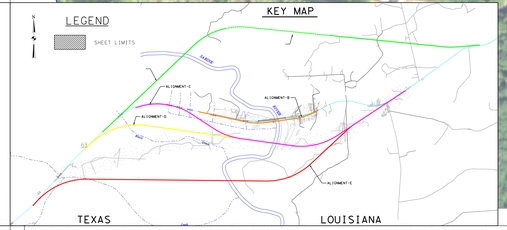


CONCEPTUAL




| PROPERTY ID# TAX ASSESSMENT | NAME |
|---|---|
| 10146 | BURRIS, BRUCE BROWN |
| 10147 | BURRIS, BRUCE BROWN |
| 10948 | SINGLETARY, DOUGLAS L & JULINE |
| 10949 | RICHMOND, ARTHUR JR |
| 10950 | CHANDLER, LILLIAN B RICHMOND |
| 12262 | MILLER, JIMMY D |
| 12286 | MCCOY, PENNY A/PATRICIA GREER |
| 12290 | NEWTON COUNTY |
| 12292 | MILLER, RAYMOND |
| 12294 | LITTLE, JAMES & CHRISTINE |
| 12296 | GOOCH, PEGGY M RICHMOND |
| 12298 | BASSON, CHARLES |
| 12300 | LIGNEYS, ALLEN & ANNA MARIA |
| 12302 | CHANDLER, LILLIAN B RICHMOND |
| 12306 | CHANDLER, LILLIAN B RICHMOND |
| 12468 | BROADWAY, RONALD SCOTT & MARY |
| 12470 | BROADWAY, RONALD SCOTT & MARY |
| 12472 | TANCEY, SONDRA |
| 12476 | TANCEY, SONDRA |
| 12477 | TANCEY, SONDRA |
| 16461 | MILLER, JIMMY D |
| 17540 | BURRIS, BRUCE BROWN |
| 17540 | BURRIS, BRUCE BROWN |
| 17751 | FOUNTAIN, JOHN |
| 17753 | JONES ENTERPRISES |
| 17754 | CHURCH, JOHN & CONNIE |
| 17762 | SYCAMORE COMMUNITY CHURCH |
| 48068 | CASTEENAS, JOY F RICHMOND |
| 48365 | BROADWAY RONALD SCOTT & MARY |
| 48366 | RUNYAN, JAMES & JANICE |
| 67055 | WISMANDEL, ANTHONY, LAURIE |
| 68798 | WISMANDEL, ARTHUR EFFORD III |
| 108536 | SMELL, DONALD & PATTY |

| PROPERTY ID# TAX ASSESSMENT | NAME |
|---|---|
| 030496230 | KENNEDY, BRYAN & JAMM |
| 030496888 | KENNEDY, BRYAN ARNOLD |
| 030496889 | SYSTEM GLOBAL TIMBERLANDS |
| 030496899 | HANCOCK TIMBERLANDS |
| 030497000 | BARROW, ORLIN & ETAL |
| 030498125 | BARROW, ORLIN |
| 030500743 | WAYS, MARK J |
| 030503337 | FARRIS, JAMES ETUX |
| 030509010 | FLEMISHEN, JOHNY RAY |
| 030504000 | FORD, JOHN C. ETAL |
| 030504002 | FORD, JOHN C. ETAL |
| 030504032 | FORD, JOHN C. ETAL |
| 030504033 | FORD, JOHN C. ETAL |
| 030505014 | GREENBERG, BRETT B. |
| 030505024 | GREENBERG, KARL EDWIN ETUX |
| 030505018 | GUNN, WILLIAM |
| 030506018 | WILSON, JAMES |
| 030506017 | PEARCE, JAMES ETUX |
| 030506018 | HEAD, WALDEAN |
| 030510238 | CANCE & ETAL |
| 030510230 | KELLY, JUSTIN |
| 030510240 | KELLY, JUSTIN |
| 030516508 | KENNEDY, BRYAN ARNOLD ETAL |
| 030516514 | WITCHAR, LANCE E. |
| 030516514 | KENNEDY, GRADY ARNOLD |
| 030516514 | WITCHAR, LANCE E. |
| 030516982 | WATSON, JAMES A |
| 030539610 | MARTIN TIMBERLANDS LLC |
| 030539613 | MARTIN TIMBERLANDS LLC |
| 030539614 | MARTIN TIMBERLANDS LLC |
| 030539645 | MARTIN TIMBERLANDS LLC |
| 030539647 | MARTIN TIMBERLANDS LLC |
| 030539660 | MARTIN TIMBERLANDS LLC |

| PROPERTY ID# TAX ASSESSMENT | NAME |
|---|---|
| 030539670 | MARTIN TIMBERLANDS LLC |
| 030539672 | MARTIN TIMBERLANDS LLC |
| 030539680 | MARTIN TIMBERLANDS LLC |
| 030539681 | MARTIN TIMBERLANDS LLC |
| 030539682 | MARTIN TIMBERLANDS LLC |
| 030539683 | MARTIN TIMBERLANDS LLC |
| 030539684 | MARTIN TIMBERLANDS LLC |
|

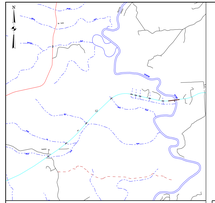

## LOCATION MAP (NTS)

CONCEPTUAL

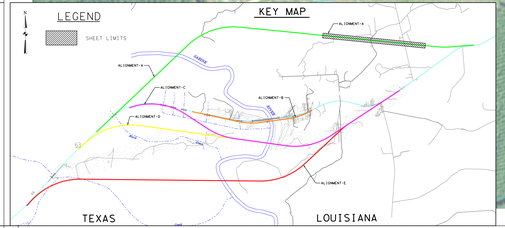


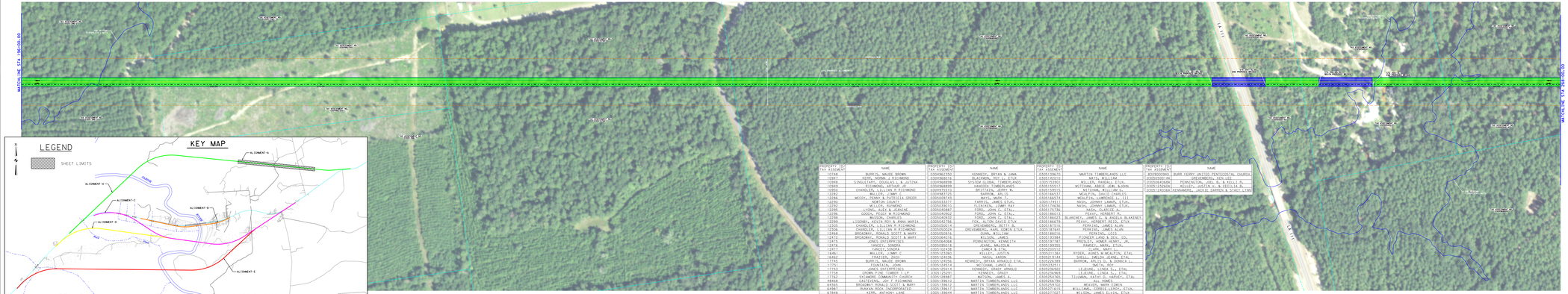


| PROPERTY OWNER TAX ASSESSMENT | NAME |
|---|---|
| 10748 | BURRIS, MAUDE BROWN |
| 10841 | KERR, NORMA J RICHMOND |
| 10948 | SINGLETARY, ROSCOE L & JUTINA |
| 11052 | BALLER, JAMES A |
| 10952 | CHANDLER, LILLIAN M RICHMOND |
| 12282 | BALLER, JIMMY |
| 12282 | MCCOY, WILLIE & LA GREER |
| 12282 | NEWTON COURTS |
| 12292 | MILLER, RAYMOND |
| 12295 | LYONS, ALEX & JEANINE |
| 12296 | GOODS, PEGGY M RICHMOND |
| 12298 | BROADWAY, RONALD SCOTT |
| 12299 | LYSENEY, KEVIN ROY & ANNA MARIA |
| 12305 | CHANDLER, LILLIAN M RICHMOND |
| 12306 | BROADWAY, RONALD SCOTT & MARY |
| 12368 | BROADWAY, RONALD SCOTT & MARY |
| 12432 | BROADWAY, RONALD SCOTT & MARY |
| 12475 | JONES ENTERPRISES |
| 12476 | YANCEY, SONDRA |
| 12476 | YANCEY, SONDRA |
| 1646 | BALLER, JIMMY A |
| 16862 | FRAZIER, ZACH |
| 17152 | BURRIS, MAUDE BROWN |
| 17153 | FISHER, JOHN |
| 17153 | JONES ENTERPRISES |
| 17158 | CROWN PINE TIMBER L LP |
| 17162 | SYCAMORE COMMUNITY CHURCH |
| 17162 | SYCAMORE COMMUNITY CHURCH |
| 64384 | BROADWAY, RONALD SCOTT & MARY |
| 64987 | BUNYAN ROCK INCORPORATED |
| 64948 | KERR, ANTHONY LANE |
| 66106 | RICHMOND, MICHAEL EDWARD III |
| 68536 | SMALL, DONALD & PATTY |

| PROPERTY OWNER TAX ASSESSMENT | NAME |
|---|---|
| 2304984250 | KENNEDY, BRYAN & JAMA |
| 2304984616 | BLACKMON, RUTH L ETUX |
| 2304984898 | STEW GLORIA FRANCISCO |
| 2304985119 | SMITH, DONALD & JEANNETTE |
| 2304985510 | BRITTAIN, JERRY W. |
| 2304987325 | BARROW, ARLIS |
| 2305033177 | FARRELL, JAMES |
| 2305033177 | FARRELL, JAMES ETUX |
| 2305038010 | FLECKEN, JIMMY RAY |
| 2305040867 | FORD, JOHN C. ETAL |
| 2305042002 | FORD, JOHN C. ETAL |
| 2305042726 | FIX, ALTON DAVID |
| 2305042726 | FIX, ALTON DAVID ETUX |
| 2305050014 | GREENEBERG, BETTY B. |
| 2305050014 | GREENEBERG, BETTY B. ETUX |
| 2305050916 | GUNN, WILLIAM |
| 2305064016 | WILSON, JAMES |
| 2305064068 | PENNINGTON, KENNETH |
| 2305065018 | JEANE, WALTON M |
| 2305065018 | JEANE, JOCELYN |
| 2305142606 | KELLEY, JUSTIN |
| 2305124036 | NASH, AARON |
| 2305124036 | KENNEDY, BRYAN & JAMES ETAL |
| 2305124514 | WILLIAMS, CARRIE L |
| 2305125014 | KENNEDY, GRADY ARNOLD |
| 2305125201 | KENNEDY, GRADY |
| 2305128387 | WATSON, JAMES A. |
| 2305138660 | MARTIN TIMBERLANDS LLC |
| 2305138612 | MARTIN TIMBERLANDS LLC |
| 2305138617 | MARTIN TIMBERLANDS LLC |
| 2305138649 | MARTIN TIMBERLANDS LLC |
| 2305139660 | MARTIN TIMBERLANDS LLC |

| PROPERTY OWNER TAX ASSESSMENT | NAME |
|---|---|
| 2305139670 | MARTIN TIMBERLANDS LLC |
| 2305142010 | WELLS, WILLIAM |
| 2305142010 | WELLS, WILLIAM & CHARLENE |
| 2305150001 | WATSON, JAMES A. & DORIS |
| 2305150015 | MITCHAL, WILLIAM C. |
| 2305166533 | MCALPIN, DAVID CHARLES |
| 2305174511 | NASH, JOHNNY LAMAR |
| 2305174511 | NASH, JOHNNY LAMAR, ETUX |
| 2305174636 | NASH, JOHNNY LAMAR, ETUX |
| 2305175716 | NASH, CLARENCE A. |
| 2305186013 | PARTY, HERBERT M |
| 2305186013 | PARTY, HERBERT M. & BARNETT |
| 2305186078 | PARTY, HERBERT M. ETUX |
| 2305187016 | PERKINS, JAMES ALAN |
| 2305187016 | PERKINS, JAMES ALAN |
| 2305188016 | PERKINS, GEO. |
| 2305193984 | PIONEER LAND & DEV. CO. |
| 2305197741 | PRESLEY, HOWER HENRY, JR. |
| 2305199555 | RAMSEY, MARY, ETUX |
| 2305199555 | RAMSEY, MARY, ETUX |
| 2305212341 | RIGGS, AUDELIA MCALPIN, ETAL |
| 2305219144 | SHELL, INELDA JEANE, ETAL |
| 2305219144 | BARROW, ARLIS & DONELL |
| 2305225315 | LEJEUNE, JUSTIN |
| 2305236802 | LEJEUNE, LINDA S., ETAL |
| 2305236865 | LEJEUNE, LINDA S., ETAL |
| 2305254765 | TILLMAN, KATHY D. HARVEY, ETAL |
| 2305256000 | WEAVER, MARK |
| 2305256702 | WEAVER, MARK COREY |
| 2305271615 | WILLIAMS, CORBIE LEROY, ETUX |
| 2305271615 | WILSON, JAMES ELTON, ETUX |
| 2305301016 | BURR FERRY UNITED PENTECOSTAL |
| 2305300077 | BURR FERRY UNITED PENTECOSTAL CHURCH |

| PROPERTY OWNER TAX ASSESSMENT | NAME |
|---|---|
| 2305300090 | BURR FERRY UNITED PENTECOSTAL CHURCH |
| 2305302142 | GREENEBERG, REX LEE |
| 2305302684 | PENNINGTON, JOHN & BETTY B. |
| 2305302684 | PENNINGTON, JOHN & BETTY B. |
| 2305302764 | FRONHOFER, JACKIE DARREN & STACY LYNN |

## LEGEND

- TRAFFIC FLOW
- PROPERTY LINE
- EXIST ROW
- PROPOSED ROW
- PROPOSED ROADWAY
- ROADWAY REMOVAL
- PROPOSED BRIDGE
- BRIDGE REMOVAL

CONCEPTUAL

Texas Department of Transportation

BEAUMONT DISTRICT DESIGN SCHEMATIC
TUCKER FERGUSON, P.E., DISTRICT ENGINEER

SH 63/LA 8

ALIGNMENT A
NEWTON COUNTY/VERNON PARISH
FROM: 2.20 MILES WEST OF CR 2115
TO: 528 FEET WEST OF SAND RD.
PROJECT LENGTH: 5.53 MILES
FUNCTIONAL CLASSIFICATION:
RURAL HIGHWAY

CSJ:
0214-03-032 TEXAS APPROACH
0214-03-035 SABINE RIVER BRIDGE
0214-03-037 LOUISIANA APPROACH

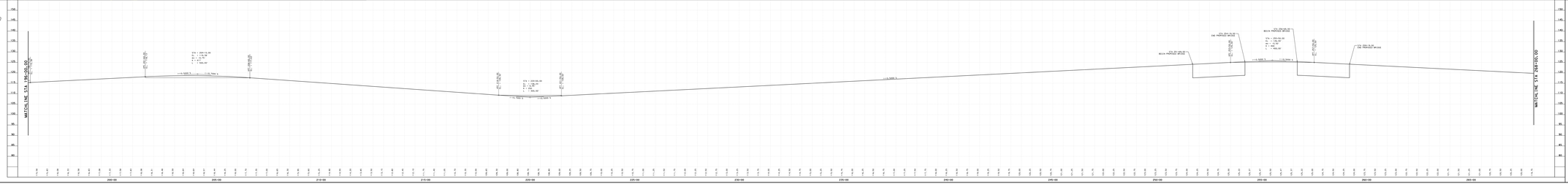


Texas Department of Transportation

BEAUMONT DISTRICT DESIGN SCHEMATIC
TUCKER FERGUSON, P.E., DISTRICT ENGINEER

SH 63/LA 8

ALIGNMENT A
NEWTON COUNTY/VERNON PARISH
FROM: 2.20 MILES WEST OF CR 2115
TO: 528 FEET WEST OF SAND RD.
PROJECT LENGTH: 5.53 MILES
FUNCTIONAL CLASSIFICATION:
RURAL HIGHWAY

CSJ:
0214-03-032 TEXAS APPROACH
0214-03-035 SABINE RIVER BRIDGE
0214-03-037 LOUISIANA APPROACH

| PROPERTY ID/ TAX ASSEMENT | NAME |
|---|---|
| 10748 | BURRIS, MAUDE BROWN |
| 10947 | KERR, NORMA J RICHMOND |
| 10948 | SINGLETARY, DOUGLAS L & JUTINA |
| 10949 | RICHMOND, ARTHUR JR |
| 10950 | CHANDLER, LILLIAN R RICHMOND |
| 12282 | WALLER, JIMMY C |
| 12286 | MCCOY, PENNY & PATRICIA GREER |
| 12290 | NEWTON COUNTY |
| 12292 | MILLER, RAYMOND |
| 12295 | LYONS, ALEX & JEANINE |
| 12296 | GOOCH, PEGGY M RICHMOND |
| 12298 | WASSON, CHARLES |
| 12299 | LISENBY, KEVIN ROY & ANNA MARIA |
| 12305 | CHANDLER, LILLIAN R RICHMOND |
| 12306 | CHANDLER, LILLIAN R RICHMOND |
| 12468 | BROADWAY, RONALD SCOTT & MARY |
| 12470 | BROADWAY, RONALD SCOTT & MARY |
| 12475 | JONES ENTERPRISES |
| 12476 | YANCEY, SONDRA |
| 12477 | YANCEY, SONDRA |
| 16461 | WALLER, JIMMY C |
| 16462 | FRAZIER, ZACH |
| 17745 | BURRIS, MAUDE BROWN |
| 17751 | FOUNTAIN, JOHN |
| 17753 | JONES ENTERPRISES |
| 17758 | CROWN PINE TIMBER 1 LP |
| 17762 | SYCAMORE COMMUNITY CHURCH |
| 48468 | CASTEVENS, JOY F RICHMOND |
| 64365 | BROADWAY RONALD SCOTT & MARY |
| 64987 | RUNYAN ROCK INCORPORATED |
| 67848 | KERR, ANTHONY LANE |
| 68798 | RICHMOND, ARTHUR EFFORD III |
| 108536 | SMALL, DONALD & PATTY |

| PROPERTY ID/ TAX ASSEMENT | NAME |
|---|---|
| 0304962350 | KENNEDY, BRYAN & JAMA |
| 0304968016 | BLACKMON, ROY L. ETUX |
| 0304968898 | SYSTEM GLOBAL TIMBERLANDS |
| 0304968899 | HANCOCK TIMBERLANDS |
| 0304975510 | BRITTAIN, JERRY W. |
| 0304983725 | BARROW, ARLIS |
| 0305009743 | MAYS, MARK T. |
| 0305033377 | FARRIS, JAMES ETUX. |
| 0305039010 | FLENIKEN, JIMMY RAY |
| 0305040887 | FORD, JOHN C. ETAL. |
| 0305040902 | FORD, JOHN C. ETAL. |
| 0305040932 | FORD, JOHN C. ETAL. |
| 0305042756 | FOX, ALTON DAVID ETUX |
| 0305050014 | GREVEMBERG, BETTY B. |
| 0305050024 | GREVEMBERG, KARL EDWIN ETUX. |
| 0305050916 | GUNN, WILLIAM |
| 0305064016 | WILSON, JAMES |
| 0305064068 | PENNINGTON, KENNEITH |
| 0305095018 | JEANE, MALCOLM |
| 0305102438 | CAMC4 & ETAL |
| 0305123260 | KELLEY, JUSTIN |
| 0305124036 | NASH, AARON |
| 0305124056 | KENNEDY, BRYAN ARNAOLD ETAL. |
| 0305124514 | MITCHAM, LANCE E. |
| 0305125014 | KENNEDY, GRADY ARNOLD |
| 0305125291 | KENNEDY, GRADY |
| 0305128987 | WATSON, JAMES A. |
| 0305139610 | MARTIN TIMBERLANDS LLC |
| 0305139612 | MARTIN TIMBERLANDS LLC |
| 0305139617 | MARTIN TIMBERLANDS LLC |
| 0305139644 | MARTIN TIMBERLANDS LLC |
| 0305139647 | MARTIN TIMBERLANDS LLC |
| 0305139660 | MARTIN TIMBERLANDS LLC |

| PROPERTY ID/ TAX ASSEMENT | NAME |
|---|---|
| 0305139670 | MARTIN TIMBERLANDS LLC |
| 0305142010 | MAYS, WILLIAM |
| 0305153901 | MILLER, RANDALL ETUX. |
| 0305155517 | MITCHAM, ABBIE JEWL &JOHN |
| 0305159515 | MITCHAM, WILLIAM G. |
| 0305166537 | MCALPIN, DAVID CHARLES |
| 0305166574 | MCALPIN, LAWRENCE L. III |
| 0305174511 | NASH, JOHNNY LAMAR, ETUX. |
| 0305174636 | NASH, JOHNNY LAMAR, ETUX. |
| 0305175736 | NASH, CLARICE A. |
| 0305186013 | PEAVY, HERBERT R. |
| 0305186023 | BLAKENEY, JAMES G. & ANGELA BLAKENEY |
| 0305186679 | PEAVY, HERBERT REID, ETUX |
| 0305187516 | PERKINS, JAMES ALAN |
| 0305187641 | PERKINS, JAMES ALAN |
| 0305188016 | PERKINS, LOIS |
| 0305193984 | PIONEER LAND & DEV. CO. |
| 0305197787 | PRESLEY, HOMER HENRY, JR. |
| 0305199355 | RAMSEY, MARK, ETUX. |
| 0305200512 | CLARK, MARY L. |
| 0305211361 | RYDER, AGNES M MCALPIN, ETAL |
| 0305219144 | SHELL, IMELDA JEANE, ETAL |
| 0305226389 | BARROW, ARLIS D. & DONNIA L. |
| 0305232511 | SMITH, ROY |
| 0305236922 | LEJEUNE, LINDA S., ETAL |
| 0305236969 | LEJEUNE, LINDA S., ETAL |
| 0305254765 | TILLMAN, KATHY D. HARVEY, ETAL |
| 0305256790 | ALL HOMES |
| 0305259702 | WEAVER, MARK EDWIN |
| 0305271615 | WILLIAMS, CORBIE LEROY, ETUX. |
| 0305277027 | WILSON, JAMES ELVIN, ETUX |
| 8309000752 | BURR FAMILY GRAVE YARD |
| 8309000877 | BURR FERRY UNITED PENTECOSTAL CHURCH |

| PROPERTY ID/ TAX ASSEMENT | NAME |
|---|---|
| 8309000940 | BURR FERRY UNITED PENTECOSTAL CHURCH |
| 0305050014A | GREVEMBERG, KEN LEE |
| 0305064068A | PENNINGTON, JOEL B. & KELLI R. |
| 0305123260A | KELLEY, JUSTIN V. & CECILIA B. |
| 0305124036A | KENNAMORE, JACKIE DARREN & STACY LYNN |

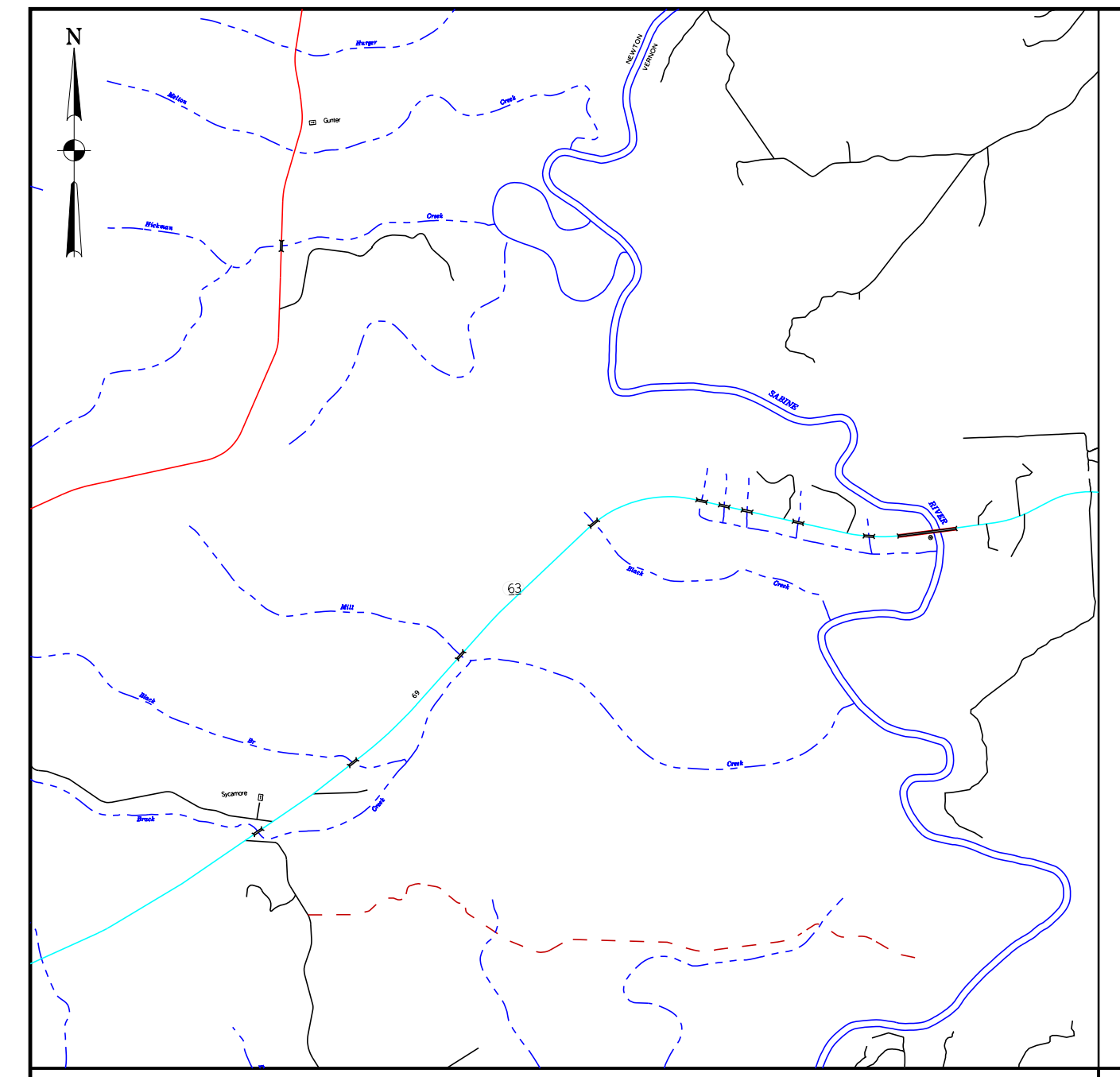

LOCATION MAP (NTS)

CONCEPTUAL

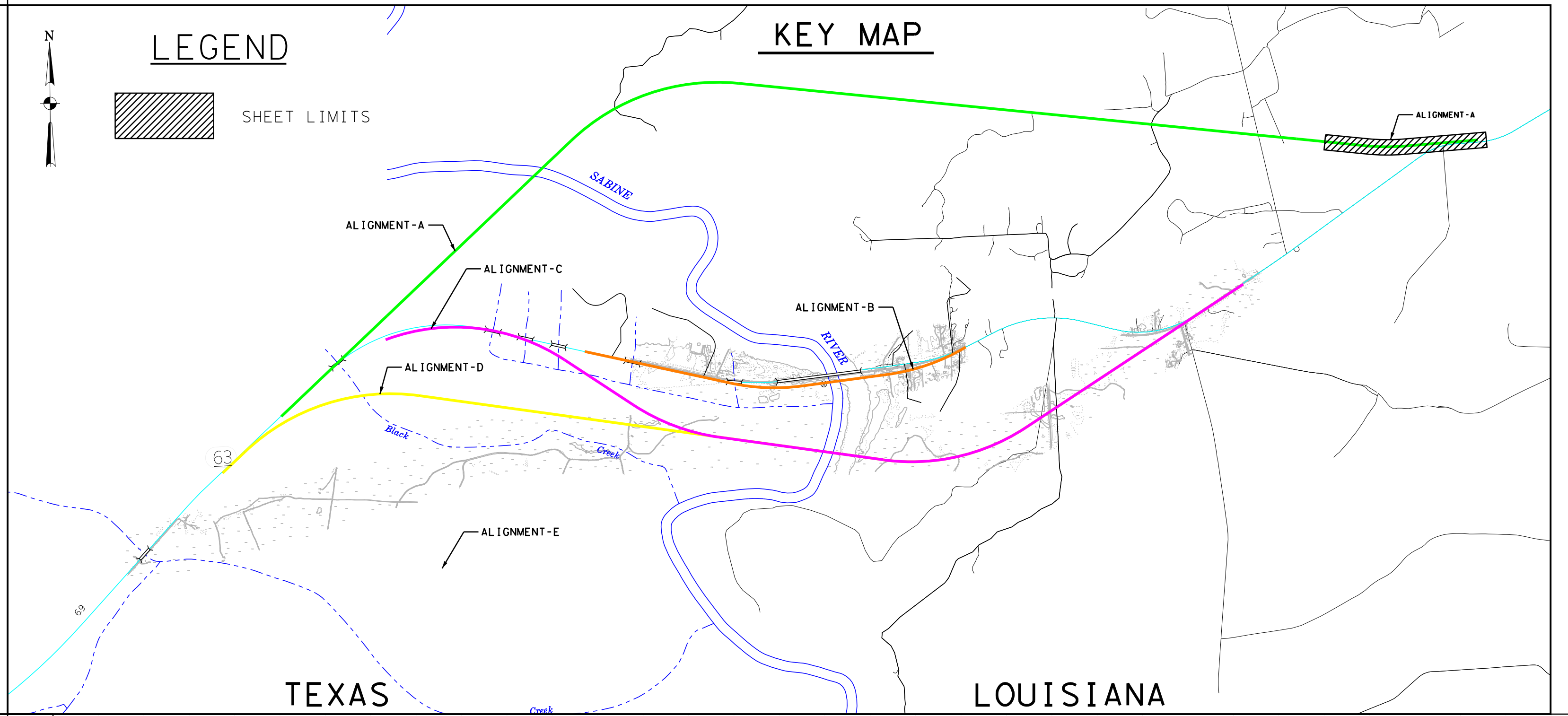


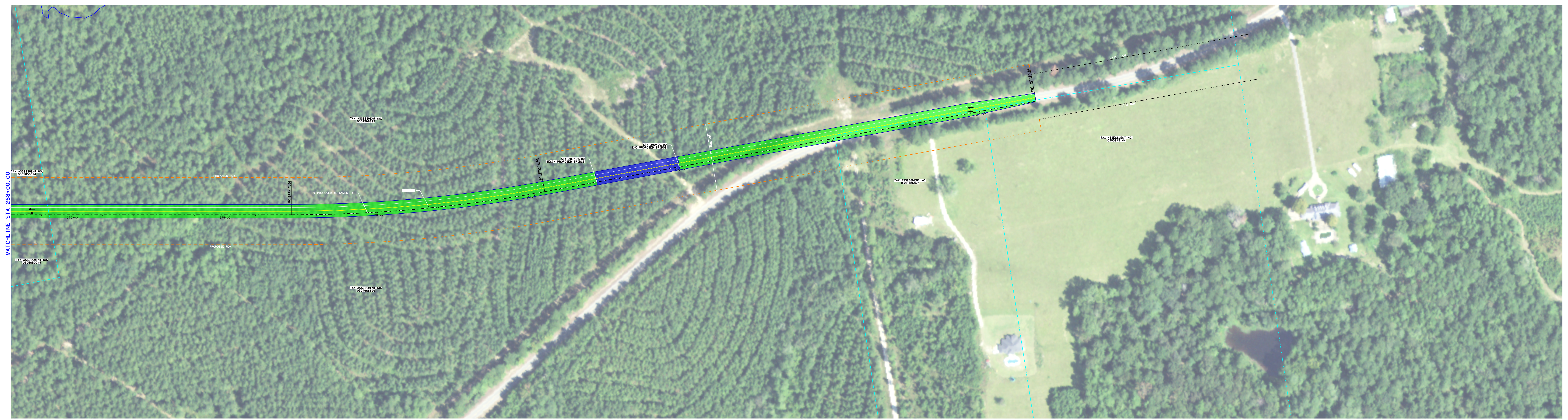


## LEGEND

- TRAFFIC FLOW
- PROPERTY LINE
- EXIST ROW
- PROPOSED ROW
- PROPOSED ROADWAY
- ROADWAY REMOVAL
- PROPOSED BRIDGE
- BRIDGE REMOVAL

CONCEPTUAL

Texas Department of Transportation

BEAUMONT DISTRICT DESIGN SCHEMATIC
TUCKER FERGUSON, P.E., DISTRICT ENGINEER

SH 63/LA 8

ALIGNMENT A
NEWTON COUNTY/VERNON PARISH
FROM: 2.20 MILES WEST OF CR 2115
TO: 528 FEET WEST OF SAND RD.
PROJECT LENGTH: 5.53 MILES
FUNCTIONAL CLASSIFICATION:
RURAL HIGHWAY

CSJ:
0214-03-032 TEXAS APPROACH
0214-03-035 SABINE RIVER BRIDGE
0214-03-037 LOUISIANA APPROACH

Texas Department of Transportation

BEAUMONT DISTRICT DESIGN SCHEMATIC
TUCKER FERGUSON, P.E., DISTRICT ENGINEER

SH 63/LA 8

ALIGNMENT A
NEWTON COUNTY/VERNON PARISH
FROM: 2.20 MILES WEST OF CR 2115
TO: 528 FEET WEST OF SAND RD.
PROJECT LENGTH: 5.53 MILES
FUNCTIONAL CLASSIFICATION:
RURAL HIGHWAY

CSJ:
0214-03-032 TEXAS APPROACH
0214-03-035 SABINE RIVER BRIDGE
0214-03-037 LOUISIANA APPROACH

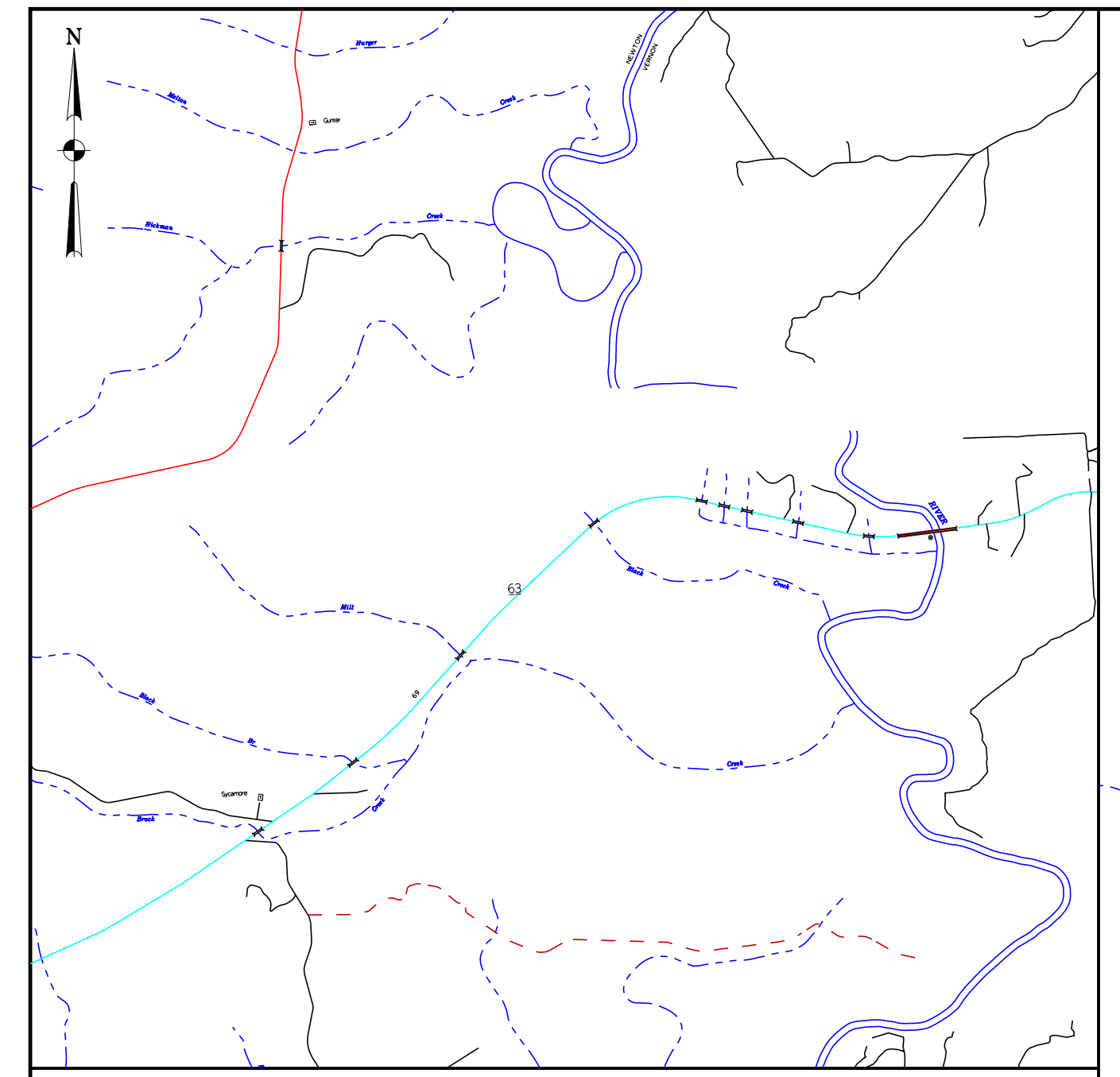

LOCATION MAP (NTS)

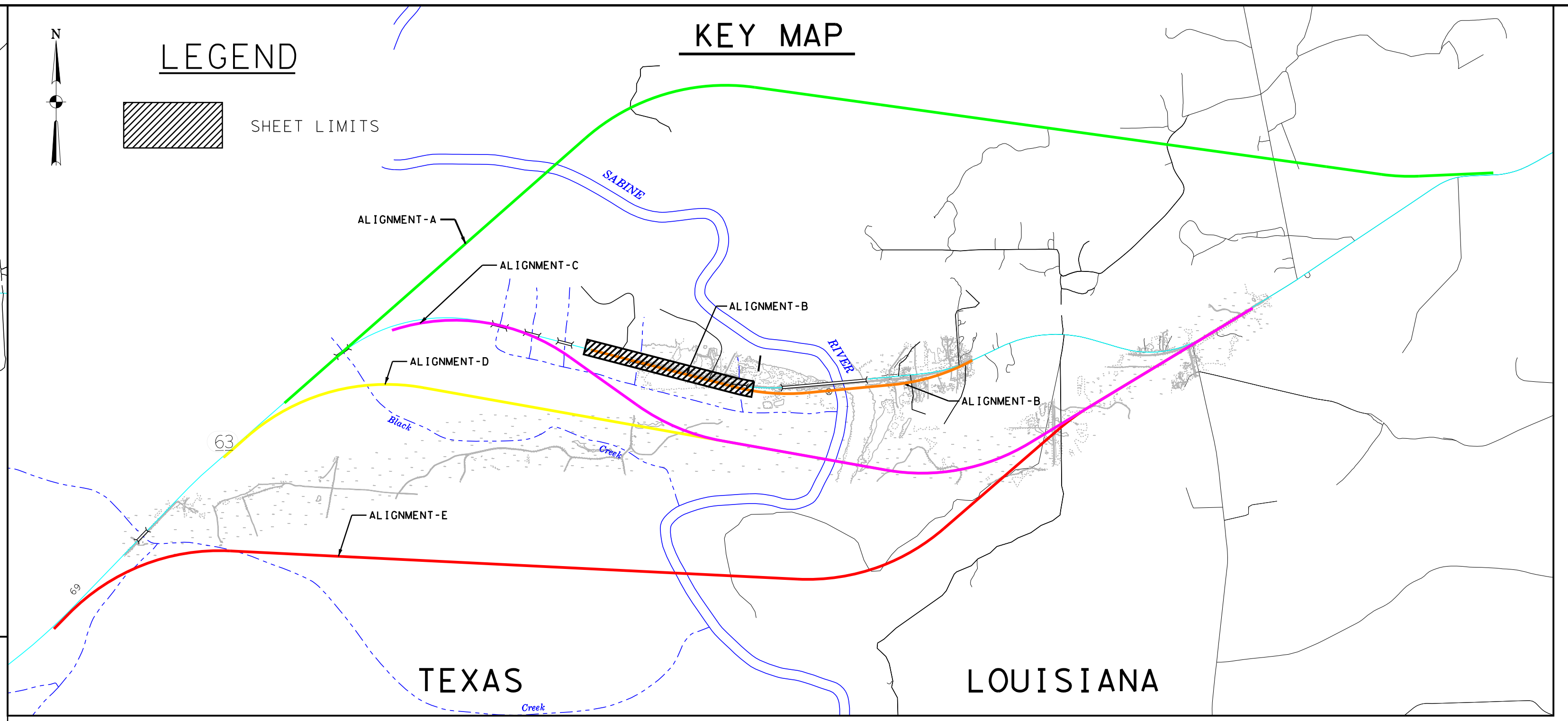


KEY MAP

## SUPER ELEVATION DATA

| STATION | $e_{LT}$ | $e_{RT}$ | Description |
|---|---|---|---|
| 41+26.00 | -2.00% | 2.00% | Begin Transition |
| 43+61.00 | -5.00% | 5.00% | End Transition/Begin Full Super |
| 57+93.00 | -5.00% | 5.00% | End Full Super/Begin Transition |
| 60+28.00 | -2.00% | 2.00% | End Transition/Normal Crown |
| 76+04.00 | -2.00% | 2.00% | Begin Transition |
| 78+39.00 | -5.00% | 5.00% | End Transition/Begin Full Super |
| 92+78.00 | -5.00% | 5.00% | End Full Super/Begin Transition |
| 95+13.00 | -2.00% | 2.00% | End Transition/Normal Crown |
| 98+49.00 | -2.00% | 2.00% | Begin Transition |
| 102+01.00 | 4.60% | -4.60% | End Transition/Begin Full Super |
| 120+23.00 | 4.60% | -4.60% | End Full Super/Begin Transition |
| 123+75.00 | -2.00% | 2.00% | End Transition/Normal Crown |

## TYPICAL SECTIONS

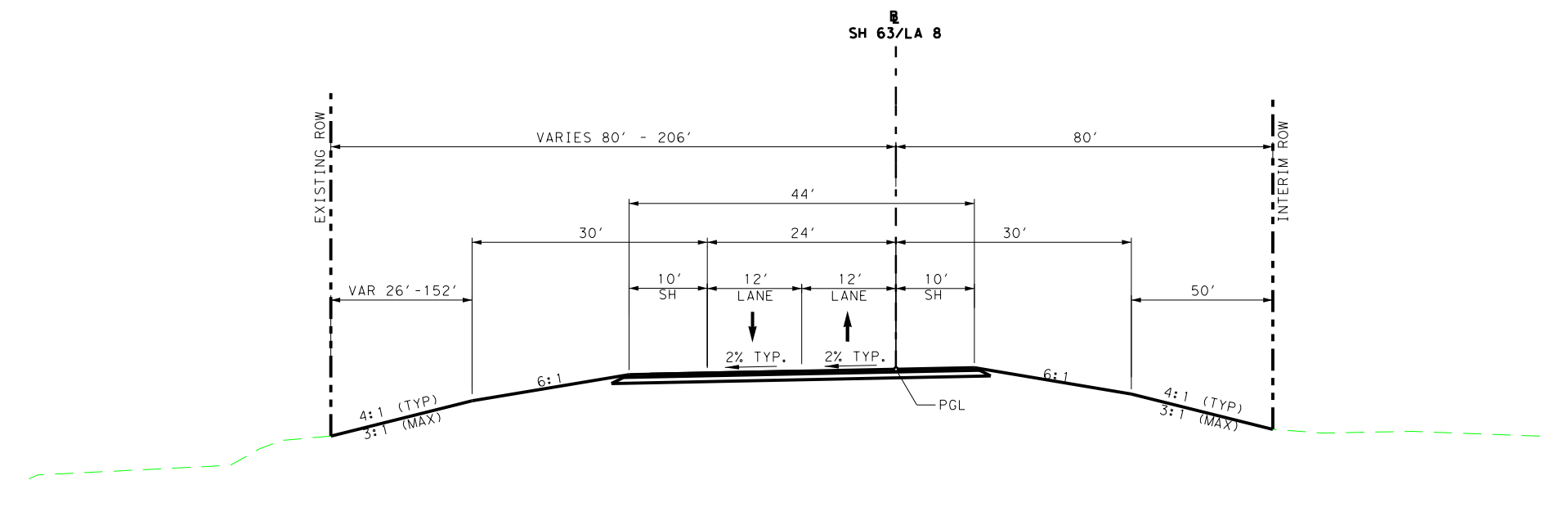

PROPOSED SECTION

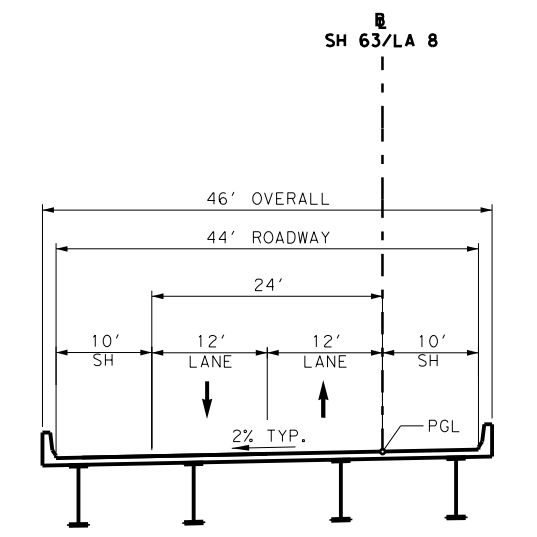

PROPOSED BRIDGE

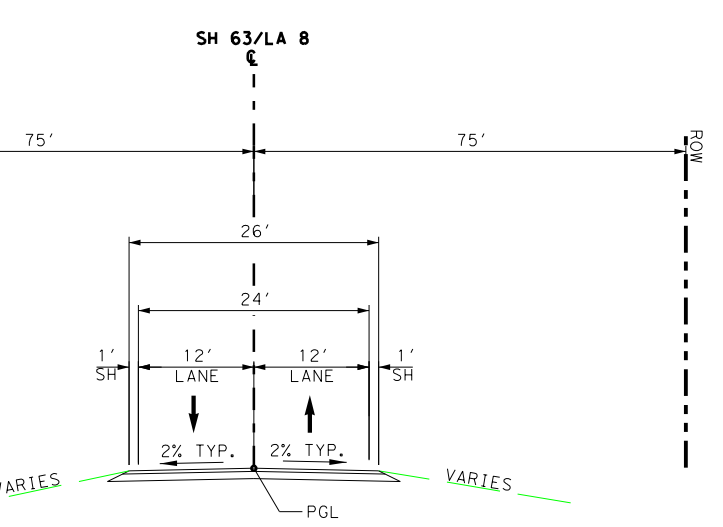

EXISTING SECTION

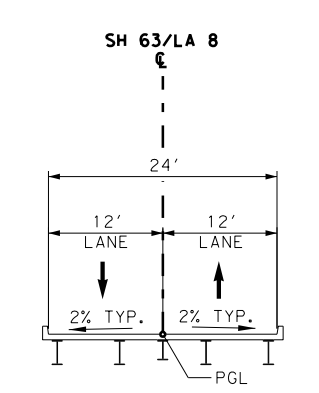

EXISTING BRIDGE

## HORIZONTAL DATA

| Alignment | Curve | PI Station | PI Northing - N | PI Easting - E | Delta | Radius | Degree | Tangent | Length | External | Chord Bearing | Chord Length | Middle Ordinate | PC Station | PT Station |
|---|---|---|---|---|---|---|---|---|---|---|---|---|---|---|---|
| B | 0-1 | 50+85.14 | 10,417,062.70 | 4,427,310.30 | 19°52'55.69" (LT) | 4,575.00 | 1°15'08.52" | 801.84 | 1,587.56 | 69.74 | S 87°42'55.30" E | 1,579.61 | 68.69 | 42+83.29 | 58+70.86 |
| | 0-2 | 85+66.62 | 10,417,528.69 | 4,430,776.73 | 19°58'49.10" (LT) | 4,575.00 | 1°15'08.52" | 805.89 | 1,595.40 | 70.44 | N 72°21'12.30" E | 1,587.33 | 69.37 | 77+60.74 | 93+56.14 |
| | 0-3 | 111+59.21 | 10,418,738.89 | 4,433,088.02 | 41°24'11.80" (RT) | 2,845.00 | 2°00'50.08" | 1,075.13 | 2,055.86 | 196.37 | N 83°03'53.66" E | 2,011.42 | 183.69 | 100+84.09 | 121+39.95 |

CONCEPTUAL

Texas Department of Transportation

BEAUMONT DISTRICT DESIGN SCHEMATIC
TUCKER FERGUSON, P.E., DISTRICT ENGINEER

SH 63/LA 8

ALIGNMENT B
NEWTON COUNTY/VERNON PARISH
FROM: 2800 FEET WEST OF CR 2120
TO: BISCAMP RD
PROJECT LENGTH: 1.5720 MILES
FUNCTIONAL CLASSIFICATION:
RURAL HIGHWAY

CSJ:
0214-03-032 TEXAS APPROACH
0214-03-035 SABINE RIVER BRIDGE
0214-03-037 LOUISIANA APPROACH

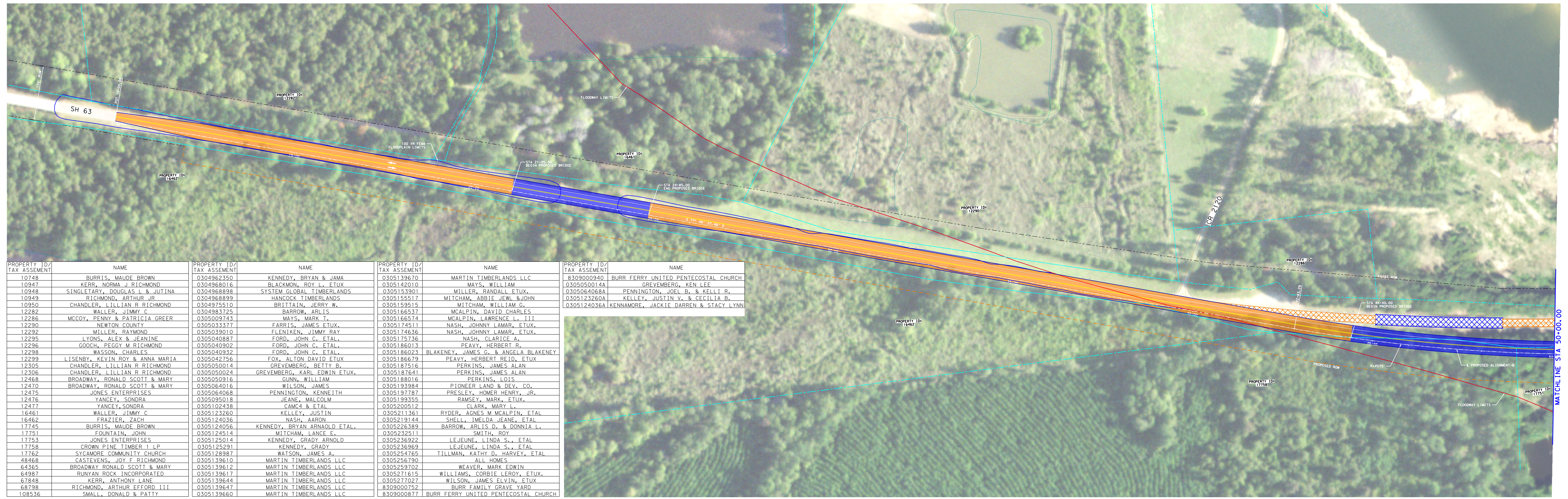


| PROPERTY ID/ TAX ASSEMENT | NAME | PROPERTY ID/ TAX ASSEMENT | NAME | PROPERTY ID/ TAX ASSEMENT | NAME | PROPERTY ID/ TAX ASSEMENT | NAME |
|---|---|---|---|---|---|---|---|
| 10748 | BURRIS, MAUDE BROWN | 0304962350 | KENNEDY, BRYAN & JAMA | 0305139670 | MARTIN TIMBERLANDS LLC | 8309000940 | BURR FERRY UNITED PENTECOSTAL CHURCH |
| 10947 | KERR, NORMA J RICHMOND | 0304968016 | BLACKMON, ROY L. ETUX | 0305142010 | MAYS, WILLIAM | 0305050014A | GREVEMBERG, KEN LEE |
| 10948 | SINGLETARY, DOUGLAS L & JUTINA | 0304968898 | SYSTEM GLOBAL TIMBERLANDS | 0305153901 | MILLER, RANDALL ETUX. | 0305064068A | PENNINGTON, JOEL B. & KELLI R. |
| 10949 | RICHMOND, ARTHUR JR | 0304968899 | HANCOCK TIMBERLANDS | 0305155517 | MITCHAM, ABBIE JEWL &JOHN | 0305123260A | KELLEY, JUSTIN V. & CECILIA B. |
| 10950 | CHANDLER, LILLIAN R RICHMOND | 0304975510 | BRITTAIN, JERRY W. | 0305159515 | MITCHAM, WILLIAM G. | 0305124036A | KENNAMORE, JACKIE DARREN & STACY LYNN |
| 12282 | WALLER, JIMMY C | 0304983725 | BARROW, ARLIS | 0305166537 | MCALPIN, DAVID CHARLES | | |
| 12286 | MCCOY, PENNY & PATRICIA GREER | 0305009743 | MAYS, MARK T. | 0305166574 | MCALPIN, LAWRENCE L. III | | |
| 12290 | NEWTON COUNTY | 0305033377 | FARRIS, JAMES ETUX. | 0305174511 | NASH, JOHNNY LAMAR, ETUX. | | |
| 12292 | MILLER, RAYMOND | 0305039010 | FLENIKEN, JIMMY RAY | 0305174636 | NASH, JOHNNY LAMAR, ETUX. | | |
| 12295 | LYONS, ALEX & JEANINE | 0305040887 | FORD, JOHN C. ETAL. | 0305175736 | NASH, CLARICE A. | | |
| 12296 | GOOCH, PEGGY M RICHMOND | 0305040902 | FORD, JOHN C. ETAL. | 0305186013 | PEAVY, HERBERT R. | | |
| 12298 | WASSON, CHARLES | 0305040932 | FORD, JOHN C. ETAL. | 0305186023 | BLAKENEY, JAMES G. & ANGELA BLAKENEY | | |
| 12299 | LISENBY, KEVIN ROY & ANNA MARIA | 0305042756 | FOX, ALTON DAVID ETUX | 0305186679 | PEAVY, HERBERT REID, ETUX | | |
| 12305 | CHANDLER, LILLIAN R RICHMOND | 0305050014 | GREVEMBERG, BETTY B. | 0305187516 | PERKINS, JAMES ALAN | | |
| 12306 | CHANDLER, LILLIAN R RICHMOND | 0305050024 | GREVEMBERG, KARL EDWIN ETUX. | 0305187641 | PERKINS, JAMES ALAN | | |
| 12468 | BROADWAY, RONALD SCOTT & MARY | 0305050916 | GUNN, WILLIAM | 0305188016 | PERKINS, LOIS | | |
| 12470 | BROADWAY, RONALD SCOTT & MARY | 0305064016 | WILSON, JAMES | 0305193984 | PIONEER LAND & DEV. CO. | | |
| 12475 | JONES ENTERPRISES | 0305064068 | PENNINGTON, KENNEITH | 0305197787 | PRESLEY, HOMER HENRY, JR. | | |
| 12476 | YANCEY, SONDRA | 0305095018 | JEANE, MALCOLM | 0305199355 | RAMSEY, MARK, ETUX. | | |
| 12477 | YANCEY,SONDRA | 0305102438 | CAMC4 & ETAL | 0305200512 | CLARK, MARY L. | | |
| 16461 | WALLER, JIMMY C | 0305123260 | KELLEY, JUSTIN | 0305211361 | RYDER, AGNES M MCALPIN, ETAL | | |
| 16462 | FRAZIER, ZACH | 0305124036 | NASH, AARON | 0305219144 | SHELL, IMELDA JEANE, ETAL | | |
| 17745 | BURRIS, MAUDE BROWN | 0305124056 | KENNEDY, BRYAN ARNAOLD ETAL. | 0305226389 | BARROW, ARLIS D. & DONNIA L. | | |
| 17751 | FOUNTAIN, JOHN | 0305124514 | MITCHAM, LANCE E. | 0305232511 | SMITH, ROY | | |
| 17753 | JONES ENTERPRISES | 0305125014 | KENNEDY, GRADY ARNOLD | 0305236922 | LEJEUNE, LINDA S., ETAL | | |
| 17758 | CROWN PINE TIMBER 1 LP | 0305125291 | KENNEDY, GRADY | 0305236969 | LEJEUNE, LINDA S., ETAL | | |
| 17762 | SYCAMORE COMMUNITY CHURCH | 0305128987 | WATSON, JAMES A. | 0305254765 | TILLMAN, KATHY D. HARVEY, ETAL | | |
| 48468 | CASTEVENS, JOY F RICHMOND | 0305139610 | MARTIN TIMBERLANDS LLC | 0305256790 | ALL HOMES | | |
| 64365 | BROADWAY RONALD SCOTT & MARY | 0305139612 | MARTIN TIMBERLANDS LLC | 0305259702 | WEAVER, MARK EDWIN | | |
| 64987 | RUNYAN ROCK INCORPORATED | 0305139617 | MARTIN TIMBERLANDS LLC | 0305271615 | WILLIAMS, CORBIE LEROY, ETUX. | | |
| 67848 | KERR, ANTHONY LANE | 0305139644 | MARTIN TIMBERLANDS LLC | 0305277027 | WILSON, JAMES ELVIN, ETUX | | |
| 68798 | RICHMOND, ARTHUR EFFORD III | 0305139647 | MARTIN TIMBERLANDS LLC | 8309000752 | BURR FAMILY GRAVE YARD | | |
| 108536 | SMALL, DONALD & PATTY | 0305139660 | MARTIN TIMBERLANDS LLC | 8309000877 | BURR FERRY UNITED PENTECOSTAL CHURCH | | |

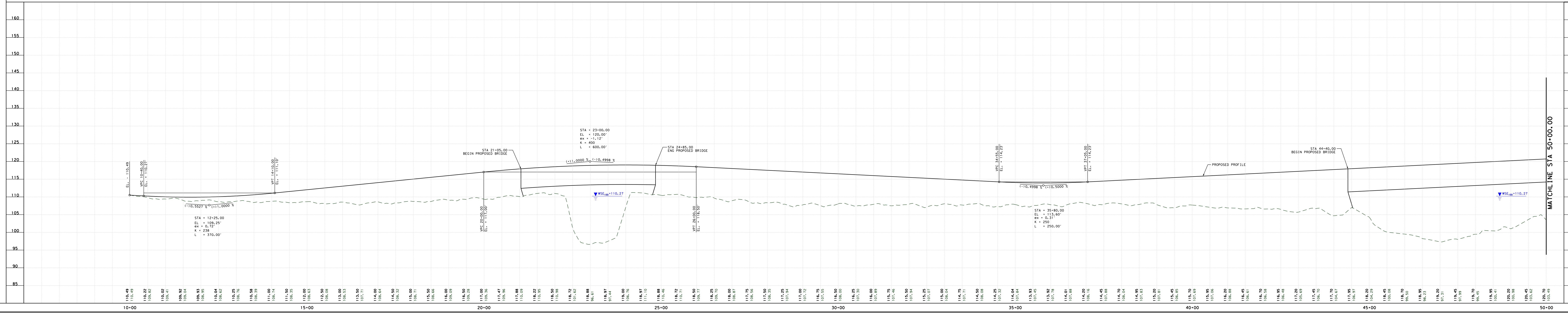

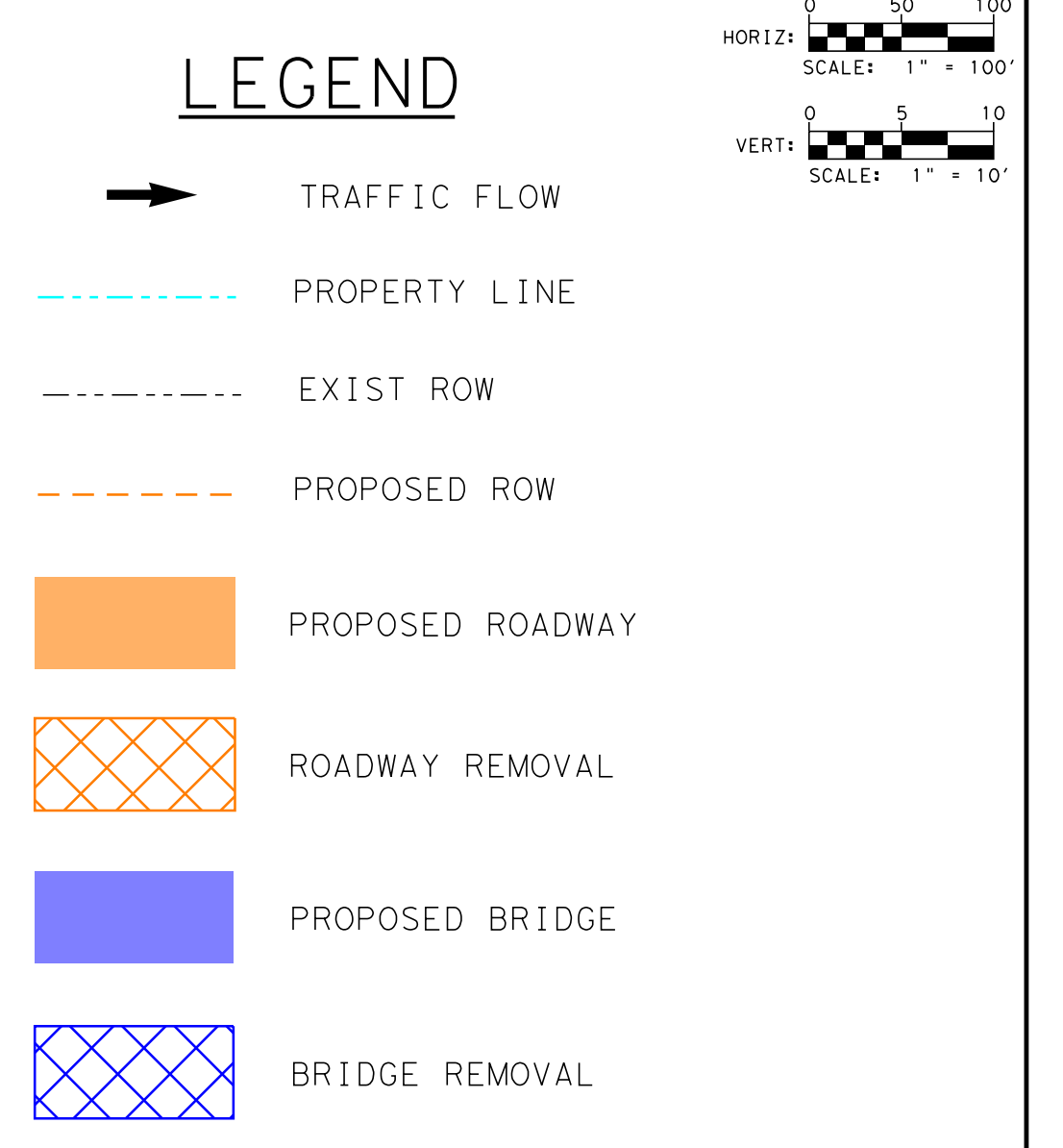


CONCEPTUAL

Texas Department of Transportation

BEAUMONT DISTRICT DESIGN SCHEMATIC
TUCKER FERGUSON, P.E., DISTRICT ENGINEER

SH 63/LA 8

ALIGNMENT B
NEWTON COUNTY/VERNON PARISH
FROM: 2800 FEET WEST OF CR 2120
TO: BISCAMP RD
PROJECT LENGTH: 1.5720 MILES
FUNCTIONAL CLASSIFICATION:
RURAL HIGHWAY

CSJ:
0214-03-032 TEXAS APPROACH
0214-03-035 SABINE RIVER BRIDGE
0214-03-037 LOUISIANA APPROACH

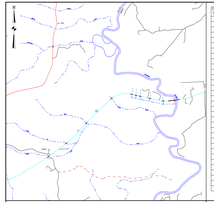

| PROPERTY ID / TAX ASSEMENT | NAME |
|---|---|
| 12748 | BURRIS, MAUDE BROWN |
| 12947 | KERR, NORMA J RICHMOND |
| 12948 | LONG, ROBERT LEE & ANNA MARIA |
| 12949 | RICHMOND, ARTHUR JR |
| 12950 | CHANDLER, LILLIAN R RICHMOND |
| 12962 | WALLER, JIMMY C |
| 12286 | MCCOY, PENNY & PATRICIA GREER |
| 12291 | WILLIAMS, JAMES |
| 12292 | MCLAIN, RAYMOND |
| 12295 | LYONS, ALEX & JEANINE |
| 12296 | LYONS, ALEX & JEANINE |
| 12298 | WASSON, CHARLES |
| 12299 | LISENBY, KEVIN ROY & ANNA MARIA |
| 12305 | CHANDLER, LILLIAN R RICHMOND |
| 12306 | CHANDLER, LILLIAN R RICHMOND |
| 12309 | BROADWAY, RONALD SCOTT & MARY |
| 12310 | BROADWAY, RONALD SCOTT & MARY |
| 12475 | JONES ENTERPRISES |
| 12476 | JONES ENTERPRISES |
| 12477 | FAGGETT, SONDRA |
| 16867 | WALLER, JIMMY C |
| 16862 | FRAZIER, ZACH |
| 11745 | BURRIS, MAUDE BROWN |
| 11752 | CROWN PINE TIMBER L.P. |
| 11753 | JONES ENTERPRISES |
| 11754 | CROWN PINE TIMBER L.P. |
| 11762 | CALVARY COMMUNITY CHURCH |
| 11763 | CALVARY COMMUNITY CHURCH |
| 64365 | BROADWAY, RONALD SCOTT & MARY |
| 64387 | RUNYAN ROCK INCORPORATED |
| 67868 | KERR, ANTHONY LANE |
| 67869 | RICHMOND, ARTHUR JR III |
| 10836 | SMALL, DONALD & FAITH |

| PROPERTY ID / TAX ASSEMENT | NAME |
|---|---|
| 0320962250 | KENNEDY, BRYAN & JAMI |
| 0320363014 | L BLAKMON, ROY H. ETUX |
| 0320362013 | HARGIS, ROY H. & ETUX |
| 0320960899 | HARGIS TIMBERLANDS |
| 0320375510 | BRITTAIN, JERRY M. |
| 0320883125 | BARROW, MILLS |
| 0320020143 | WHITE, MARK L. |
| 0320960899 | FAMILY TREE FARM LTP. |
| 0320390210 | FLOYDIES, JIMMY RAY |
| 0320404883 | FORD, JOHN D. ETAL. |
| 0320404883 | FORD, JOHN D. ETAL. |
| 0320402552 | FORD, JOHN D. ETAL. |
| 0320402756 | FOX, ALTON DAVID ETUX |
| 0320200014 | BRUMMERHOP, BETTY B. |
| 0320200024 | DREVEMBERG, KARL EDWIN ETUX. |
| 0320404883 | FORD, JOHN D. ETAL. |
| 0320404516 | WILSON, JAMES |
| 0320404068 | PENNINGTON, KENNETH |
| 0320120136 | CAMPBELL, ETAL |
| 0320120136 | CAMPBELL, ETAL |
| 0320123260 | KELLEY, JUSTIN |
| 0320124036 | NASH, AARON |
| 0320124056 | KENNEDY, BRYAN ARNOLD ETAL. |
| 0320120136 | CAMPBELL, ETAL |
| 0320120214 | KENNEDY, GRADY ARNOLD |
| 0320125231 | KENNEDY, GRADY |
| 0320123961 | WILSON, JAMES A. |
| 0320123961 | WILSON, JAMES A. |
| 0320139612 | MARTIN TIMBERLANDS LLC |
| 0320139617 | MARTIN TIMBERLANDS LLC |
| 0320139644 | MARTIN TIMBERLANDS LLC |
| 0320139661 | MARTIN TIMBERLANDS LLC |
| 0320139661 | MARTIN TIMBERLANDS LLC |

| PROPERTY ID / TAX ASSEMENT | NAME |
|---|---|
| 0320139670 | MARTIN TIMBERLANDS LLC |
| 0320142010 | WHITE, WILLIAM |
| 0320142010 | WHITE, WILLIAM ETUX |
| 0320135517 | MITCHAM, ABELE JERL ALDON |
| 0320159515 | MITCHAM, WILLIAM JR. |
| 0320164537 | MCALPIN, DAVID CHARLES |
| 0320168314 | MCALPIN, LAWRENCE L. ETAL |
| 0320168314 | MCALPIN, LAWRENCE L. ETAL |
| 0320174636 | NASH, JOHNNY LAMAR, ETUX |
| 0320115736 | NASH, CLARICE R. |
| 0320115736 | NASH, CLARICE R. |
| 0320186023 | BLAKENEY, JAMES D. & ANGELA BLAKENEY |
| 0320186679 | PEAVY, HERBERT REID, ETUX |
| 0320187316 | PERKINS, JAMES ALAN |
| 0320187641 | PERKINS, JAMES ALAN |
| 0320187641 | PERKINS, JAMES ALAN |
| 0320183868 | FIDDLER LAND & OIL CO. |
| 0320189787 | PRESLEY, HOMER HENRY, JR. |
| 0320190512 | HARGIS, ROY H. |
| 0320190512 | HARGIS, ROY H. |
| 0320211361 | RYDER, AGNES M MCALPIN, ETAL |
| 0320218148 | SHELL, DELLIE JEANE, ETAL |
| 0320228393 | BARROW, MILLS D. & DONNA L. |
| 0320228393 | BARROW, MILLS |
| 0320243032 | LEJEUNE, LINDA S., ETAL |
| 0320243069 | LEJEUNE, LINDA S., ETAL |
| 0320243126 | ILLMANN, RAYE D. HARVEY, ETAL |
| 0320243126 | ILLMANN, RAYE |
| 0320249720 | WEAVER, MARK CORIN |
| 0320271615 | ILLMANN, CORBIE LEROY, ETUX |
| 0320277022 | WILSON, JAMES ELVIN, ETUX |
| 0320277022 | WILSON, JAMES ELVIN |
| 8320000277 | BURR FERRY UNITED PENTECOSTAL CHURCH |

| PROPERTY ID / TAX ASSEMENT | NAME |
|---|---|
| 8320000366 | BURR FERRY UNITED PENTECOSTAL CHURCH |
| 0320500014A1 | DREVEMBERG, RON LEE |
| 0320500014A1 | FENN, JAMES ALAN & DEBRA L. |
| 0320123260A1 | KELLEY, JUSTIN R. & DESILER M. |
| 0320124036A1 | KENNMORE, JACKIE DARREN & STACY LYNN |

## LOCATION MAP (NTS)

CONCEPTUAL

## KEY MAP

LEGEND

SHEET LIMITS

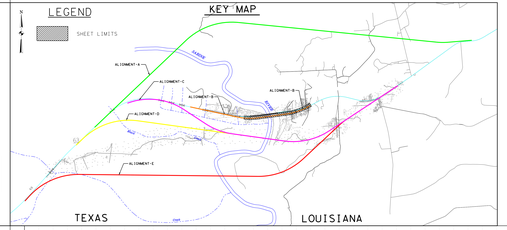


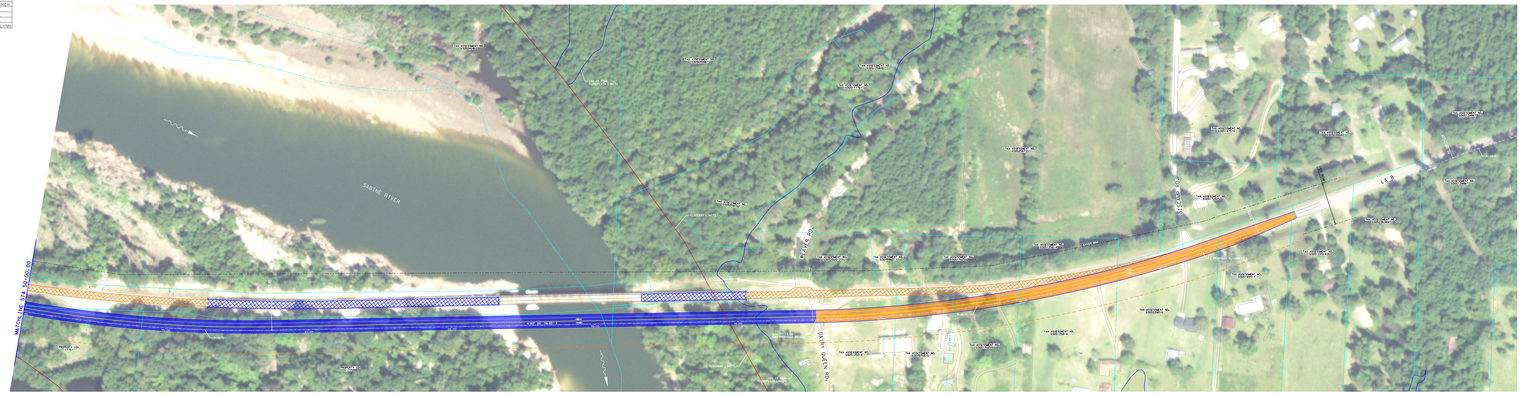


LEGEND

- TRAFFIC FLOW
- PROPERTY LINE
- EXIST ROW
- PROPOSED ROW
- PROPOSED ROADWAY
- ROADWAY REMOVAL
- PROPOSED BRIDGE
- BRIDGE REMOVAL

CONCEPTUAL

Texas Department of Transportation

BEAUMONT DISTRICT DESIGN SCHEMATIC
TUCKER FERGUSON, P.E., DISTRICT ENGINEER

SH 63/LA 8

ALIGNMENT B
NEWTON COUNTY/VERNON PARISH
FROM: 2800 FEET WEST OF CR 2120
TO: BISCAMP RD
PROJECT LENGTH: 1.5720 MILES
FUNCTIONAL CLASSIFICATION:
RURAL HIGHWAY

CSJ:
0214-03-032 TEXAS APPROACH
0214-03-035 SABINE RIVER BRIDGE
0214-03-037 LOUISIANA APPROACH

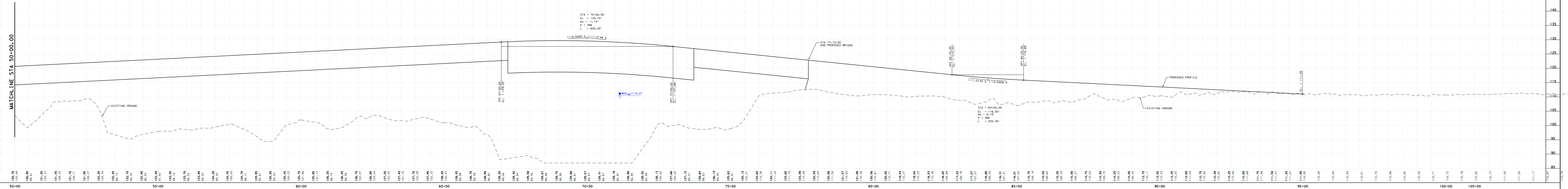


Texas Department of Transportation

BEAUMONT DISTRICT DESIGN SCHEMATIC
TUCKER FERGUSON, P.E., DISTRICT ENGINEER

SH 63/LA 8

ALIGNMENT B
NEWTON COUNTY/VERNON PARISH
FROM: 2800 FEET WEST OF CR 2120
TO: BISCAMP RD
PROJECT LENGTH: 1.5720 MILES
FUNCTIONAL CLASSIFICATION:
RURAL HIGHWAY

CSJ:
0214-03-032 TEXAS APPROACH
0214-03-035 SABINE RIVER BRIDGE
0214-03-037 LOUISIANA APPROACH

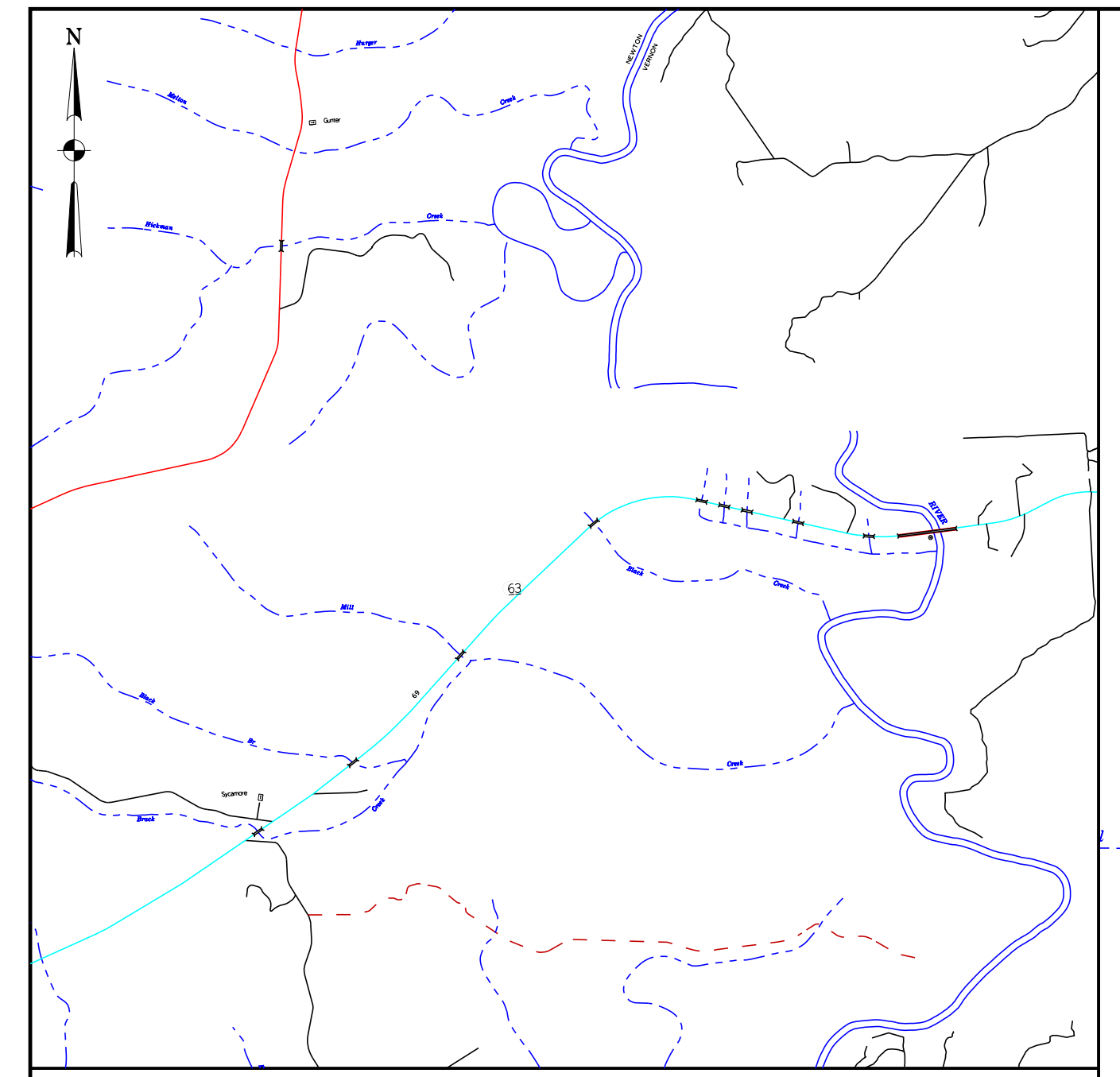


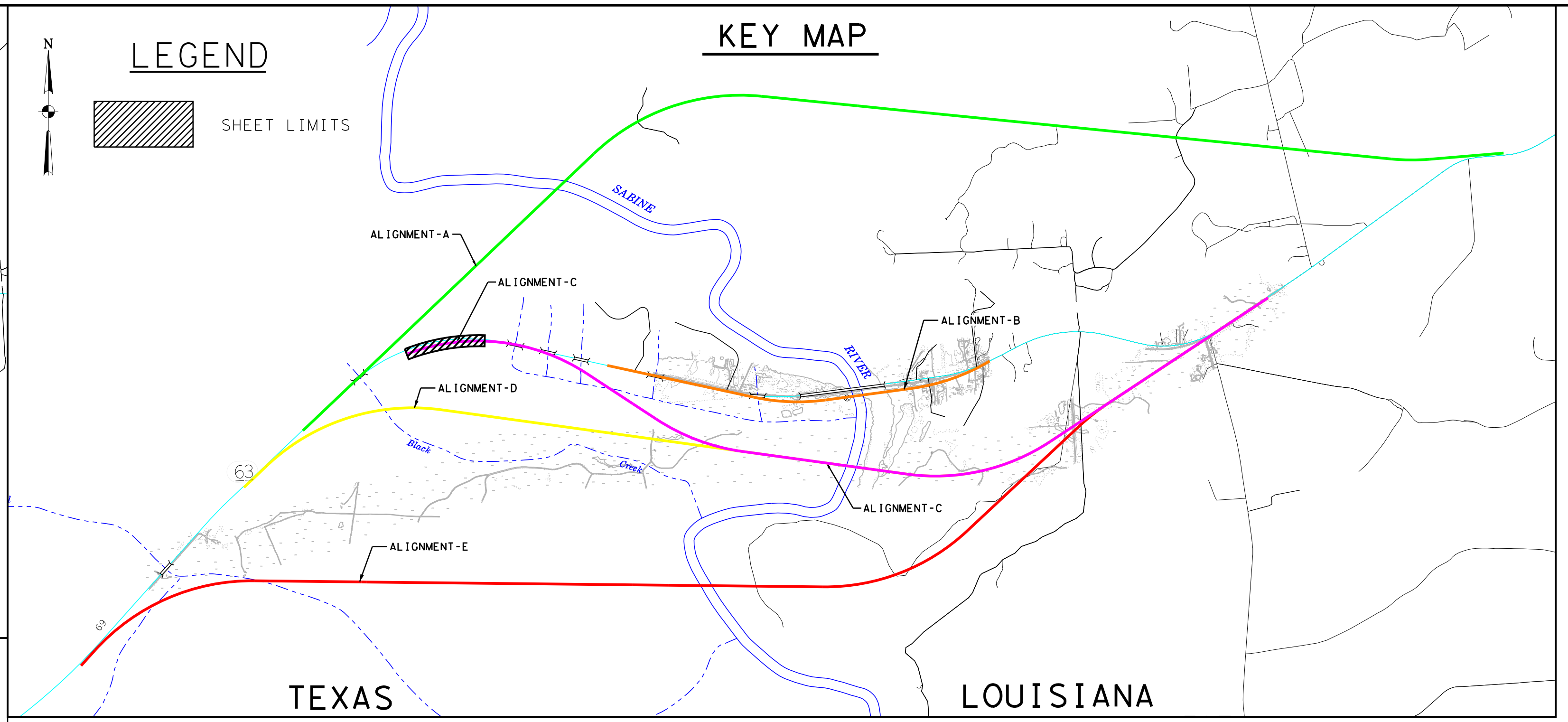


## SUPER ELEVATION DATA

| STATION | $e_{LT}$ | $e_{RT}$ | Description |
|---|---|---|---|
| 6+80.00 | -2.00% | 2.00% | Begin Transition |
| 11+60.00 | 5.00% | -5.00% | End Transition/Begin Full Super |
| 66+43.00 | 5.00% | -5.00% | End Full Super/Begin Transition |
| 71+23.00 | -2.00% | 2.00% | End Transition/Normal Crown |
| 84+68.00 | -2.00% | 2.00% | Begin Transition |
| 87+03.00 | -5.00% | 5.00% | End Transition/Begin Full Super |
| 105+75.00 | -5.00% | 5.00% | End Full Super/Begin Transition |
| 108+10.00 | -2.00% | 2.00% | End Transition/Normal Crown |
| 141+46.00 | -2.00% | 2.00% | Begin Transition |
| 143+81.00 | -5.00% | 5.00% | End Transition/Begin Full Super |
| 175+21.00 | -5.00% | 5.00% | End Full Super/Begin Transition |
| 177+56.00 | -2.00% | 2.00% | End Transition/Normal Crown |

## TYPICAL SECTIONS

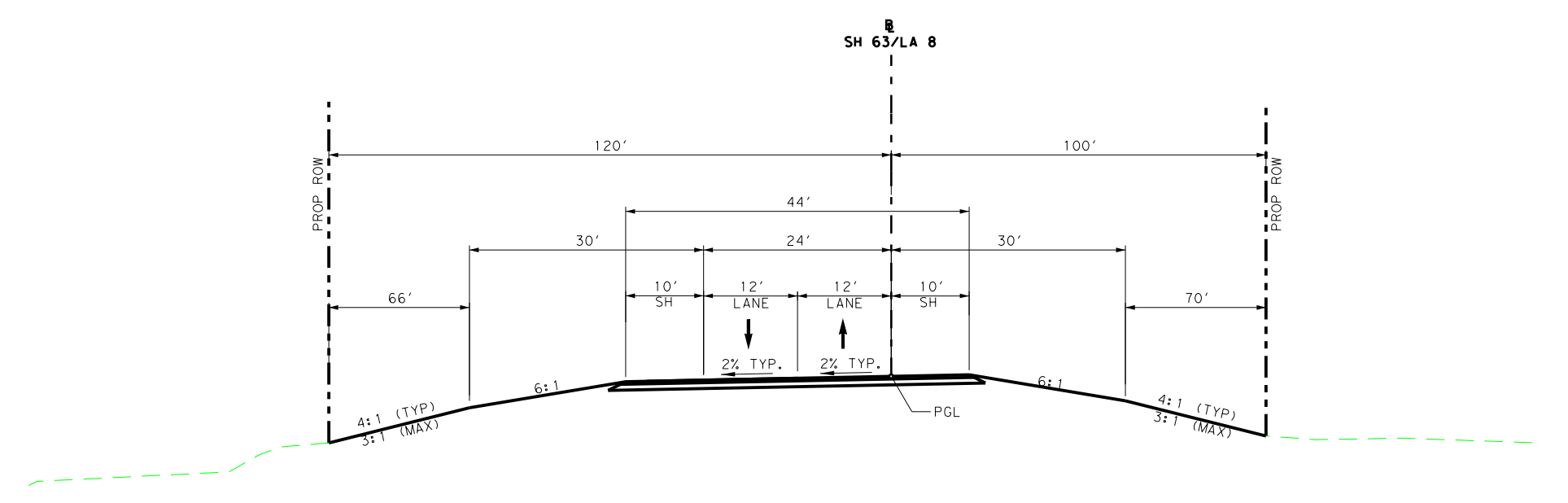

PROPOSED SECTION

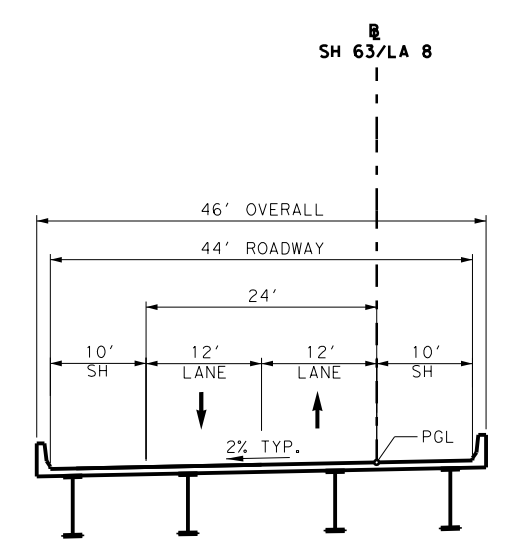

PROPOSED BRIDGE

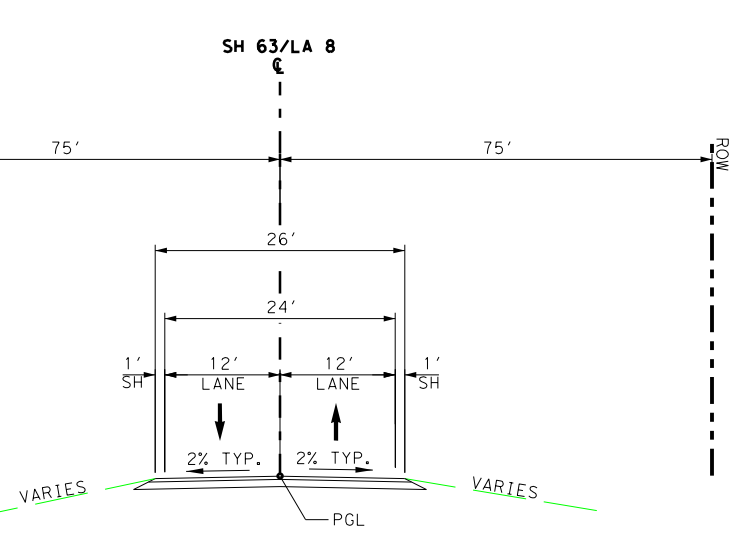

EXISTING SECTION

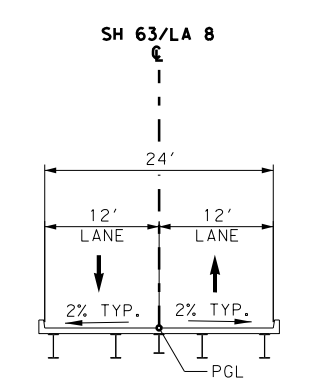

EXISTING BRIDGE

## HORIZONTAL DATA

| Alignment | Curve | PI Station | PI Northing - N | PI Easting - E | Delta | Radius | Degree | Tangent | Length | External | Chord Bearing | Chord Length | Middle Ordinate | PC Station | PT Station |
|---|---|---|---|---|---|---|---|---|---|---|---|---|---|---|---|
| C | P-1 | 44+16.96 | 10,419,591.77 | 4,420,011.07 | 75°58'06.04" (RT) | 4,376.00 | 1°18'33.55" | 3,416.96 | 5,802.13 | 1,176.03 | N 85°16'31.52" E | 5,386.36 | 926.92 | 10+00.00 | 68+02.13 |
| | P-2 | 96+55.94 | 10,416,152.67 | 4,425,254.65 | 25°23'42.91" (LT) | 4,575.00 | 1°15'08.52" | 1,030.82 | 2,027.78 | 114.69 | S 69°26'16.91" E | 2,011.22 | 111.89 | 86+25.12 | 106+52.90 |
| | P-3 | 160+26.09 | 10,415,276.42 | 4,431,598.43 | 41°16'06.11" (LT) | 4,575.00 | 1°15'08.52" | 1,722.75 | 3,295.23 | 313.61 | N 77°13'48.58" E | 3,224.46 | 293.49 | 143+03.34 | 175+98.57 |

CONCEPTUAL

Texas Department of Transportation

BEAUMONT DISTRICT DESIGN SCHEMATIC
TUCKER FERGUSON, P.E., DISTRICT ENGINEER

SH 63/LA 8

ALIGNMENT C
NEWTON COUNTY/VERNON PARISH
FROM: 1550 FEET WEST OF CR 2118
TO: 1150 FEET EAST OF LA 111
PROJECT LENGTH: 3.693 MILES
FUNCTIONAL CLASSIFICATION:
RURAL HIGHWAY

CSJ:
0214-03-032 TEXAS APPROACH
0214-03-035 SABINE RIVER BRIDGE
0214-03-037 LOUISIANA APPROACH

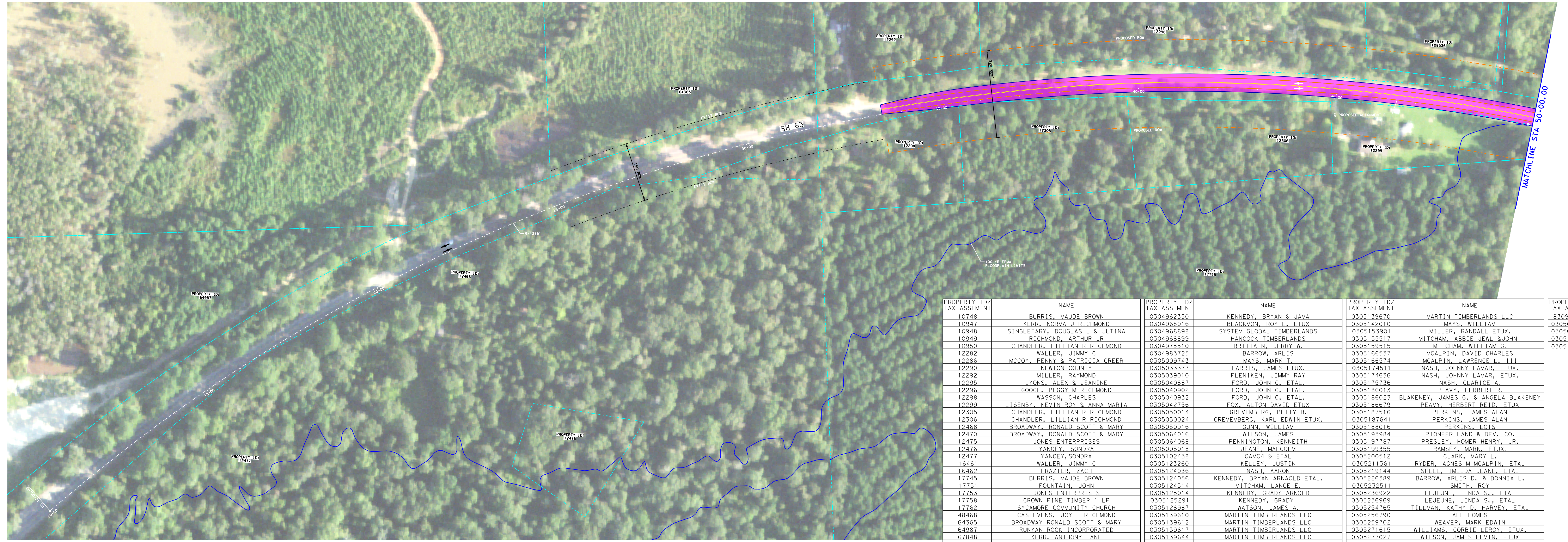


| PROPERTY ID/ TAX ASSEMENT | NAME |
|---|---|
| 10748 | BURRIS, MAUDE BROWN |
| 10947 | KERR, NORMA J RICHMOND |
| 10948 | SINGLETARY, DOUGLAS L & JUTINA |
| 10949 | RICHMOND, ARTHUR JR |
| 10950 | CHANDLER, LILLIAN R RICHMOND |
| 12282 | WALLER, JIMMY C |
| 12286 | MCCOY, PENNY & PATRICIA GREER |
| 12290 | NEWTON COUNTY |
| 12292 | MILLER, RAYMOND |
| 12295 | LYONS, ALEX & JEANINE |
| 12296 | GOOCH, PEGGY M RICHMOND |
| 12298 | WASSON, CHARLES |
| 12299 | LISENBY, KEVIN ROY & ANNA MARIA |
| 12305 | CHANDLER, LILLIAN R RICHMOND |
| 12306 | CHANDLER, LILLIAN R RICHMOND |
| 12468 | BROADWAY, RONALD SCOTT & MARY |
| 12470 | BROADWAY, RONALD SCOTT & MARY |
| 12475 | JONES ENTERPRISES |
| 12476 | YANCEY, SONDRA |
| 12477 | YANCEY, SONDRA |
| 16461 | WALLER, JIMMY C |
| 16462 | FRAZIER, ZACH |
| 17745 | BURRIS, MAUDE BROWN |
| 17751 | FOUNTAIN, JOHN |
| 17753 | JONES ENTERPRISES |
| 17758 | CROWN PINE TIMBER 1 LP |
| 17762 | SYCAMORE COMMUNITY CHURCH |
| 48468 | CASTEVENS, JOY F RICHMOND |
| 64365 | BROADWAY RONALD SCOTT & MARY |
| 64987 | RUNYAN ROCK INCORPORATED |
| 67848 | KERR, ANTHONY LANE |
| 68798 | RICHMOND, ARTHUR EFFORD III |
| 108536 | SMALL, DONALD & PATTY |
| 0304962350 | KENNEDY, BRYAN & JAMA |
| 0304968016 | BLACKMON, ROY L. ETUX |
| 0304968898 | SYSTEM GLOBAL TIMBERLANDS |
| 0304968899 | HANCOCK TIMBERLANDS |
| 0304975510 | BRITTAIN, JERRY W. |
| 0304983725 | BARROW, ARLIS |
| 0305009743 | MAYS, MARK T. |
| 0305033377 | FARRIS, JAMES ETUX. |
| 0305039010 | FLENIKEN, JIMMY RAY |
| 0305040887 | FORD, JOHN C. ETAL. |
| 0305040902 | FORD, JOHN C. ETAL. |
| 0305040932 | FORD, JOHN C. ETAL. |
| 0305042756 | FOX, ALTON DAVID ETUX |
| 0305050014 | GREVEMBERG, BETTY B. |
| 0305050024 | GREVEMBERG, KARL EDWIN ETUX. |
| 0305050916 | GUNN, WILLIAM |
| 0305064016 | WILSON, JAMES |
| 0305064068 | PENNINGTON, KENNEITH |
| 0305095018 | JEANE, MALCOLM |
| 0305102438 | CAMC4 & ETAL |
| 0305123260 | KELLEY, JUSTIN |
| 0305124036 | NASH, AARON |
| 0305124056 | KENNEDY, BRYAN ARNAOLD ETAL. |
| 0305124514 | MITCHAM, LANCE E. |
| 0305125014 | KENNEDY, GRADY ARNOLD |
| 0305125291 | KENNEDY, GRADY |
| 0305128987 | WATSON, JAMES A. |
| 0305139610 | MARTIN TIMBERLANDS LLC |
| 0305139612 | MARTIN TIMBERLANDS LLC |
| 0305139617 | MARTIN TIMBERLANDS LLC |
| 0305139644 | MARTIN TIMBERLANDS LLC |
| 0305139647 | MARTIN TIMBERLANDS LLC |
| 0305139660 | MARTIN TIMBERLANDS LLC |
| 0305139670 | MARTIN TIMBERLANDS LLC |
| 0305142010 | MAYS, WILLIAM |
| 0305153901 | MILLER, RANDALL ETUX. |
| 0305155517 | MITCHAM, ABBIE JEWL &JOHN |
| 0305159515 | MITCHAM, WILLIAM G. |
| 0305166537 | MCALPIN, DAVID CHARLES |
| 0305166574 | MCALPIN, LAWRENCE L. III |
| 0305174511 | NASH, JOHNNY LAMAR, ETUX. |
| 0305174636 | NASH, JOHNNY LAMAR, ETUX. |
| 0305175736 | NASH, CLARICE A. |
| 0305186013 | PEAVY, HERBERT R. |
| 0305186023 | BLAKENEY, JAMES G. & ANGELA BLAKENEY |
| 0305186679 | PEAVY, HERBERT REID, ETUX |
| 0305187516 | PERKINS, JAMES ALAN |
| 0305187641 | PERKINS, JAMES ALAN |
| 0305188016 | PERKINS, LOIS |
| 0305193984 | PIONEER LAND & DEV. CO. |
| 0305197787 | PRESLEY, HOMER HENRY, JR. |
| 0305199355 | RAMSEY, MARK, ETUX. |
| 0305200512 | CLARK, MARY L. |
| 0305211361 | RYDER, AGNES M MCALPIN, ETAL |
| 0305219144 | SHELL, IMELDA JEANE, ETAL |
| 0305226389 | BARROW, ARLIS D. & DONNIA L. |
| 0305232511 | SMITH, ROY |
| 0305236922 | LEJEUNE, LINDA S., ETAL |
| 0305236969 | LEJEUNE, LINDA S., ETAL |
| 0305254765 | TILLMAN, KATHY D. HARVEY, ETAL |
| 0305256790 | ALL HOMES |
| 0305259702 | WEAVER, MARK EDWIN |
| 0305271615 | WILLIAMS, CORBIE LEROY, ETUX. |
| 0305277027 | WILSON, JAMES ELVIN, ETUX |
| 8309000752 | BURR FAMILY GRAVE YARD |
| 8309000877 | BURR FERRY UNITED PENTECOSTAL CHURCH |
| 8309000940 | BURR FERRY UNITED PENTECOSTAL CHURCH |
| 0305050014A | GREVEMBERG, KEN LEE |
| 0305064068A | PENNINGTON, JOEL B. & KELLI R. |
| 0305123260A | KELLEY, JUSTIN V. & CECILIA B. |
| 0305124036A | KENNAMORE, JACKIE DARREN & STACY LYNN |

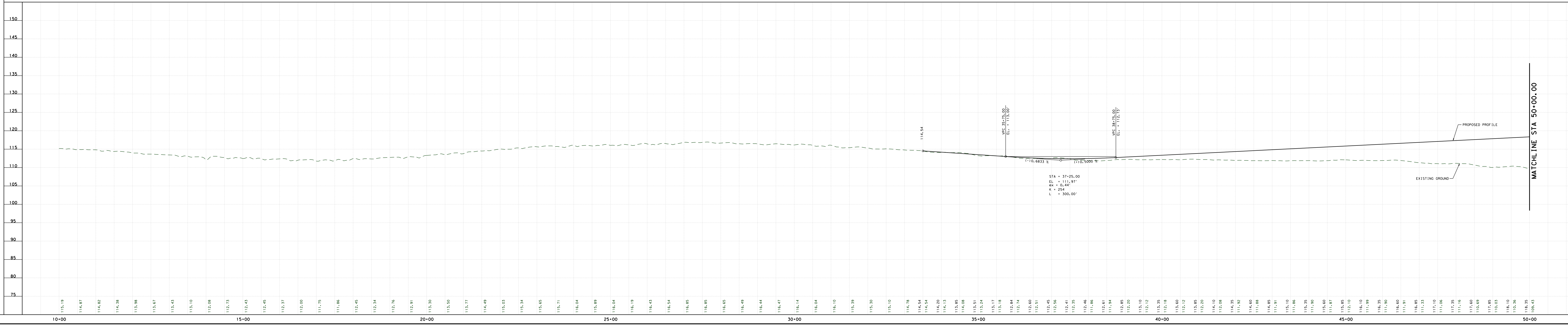


LEGEND

TRAFFIC FLOW
PROPERTY LINE
EXIST ROW
PROPOSED ROW
PROPOSED ROADWAY
ROADWAY REMOVAL
PROPOSED BRIDGE
BRIDGE REMOVAL

CONCEPTUAL

Texas Department of Transportation

BEAUMONT DISTRICT DESIGN SCHEMATIC
TUCKER FERGUSON, P.E., DISTRICT ENGINEER

SH 63/LA 8

ALIGNMENT C
NEWTON COUNTY/VERNON PARISH
FROM: 1550 FEET WEST OF CR 2118
TO: 1150 FEET EAST OF LA 111
PROJECT LENGTH: 3.693 MILES
FUNCTIONAL CLASSIFICATION:
RURAL HIGHWAY

CSJ:
0214-03-032 TEXAS APPROACH
0214-03-035 SABINE RIVER BRIDGE
0214-03-037 LOUISIANA APPROACH

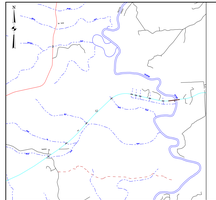

LOCATION MAP (NTS)




CONCEPTUAL

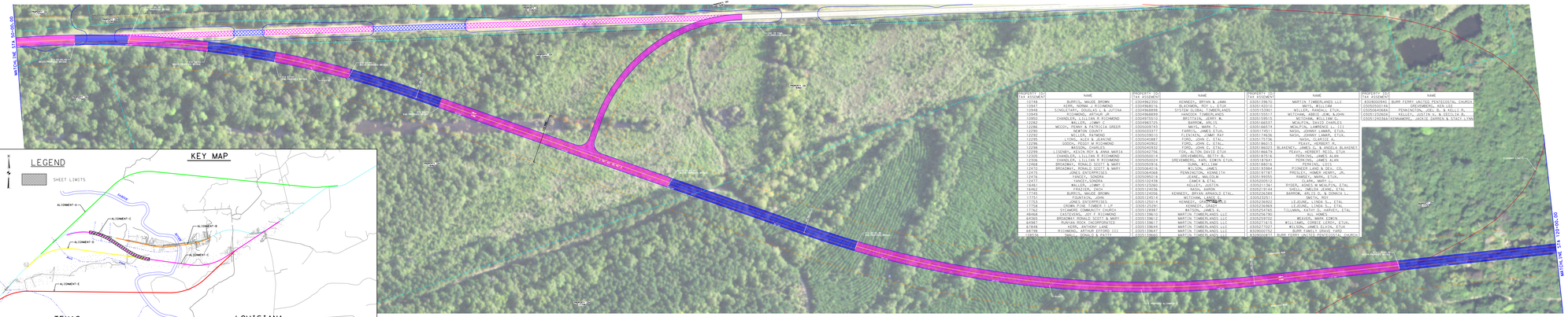


| PROPERTY ID (TAX ASSESSOR) | NAME | PROPERTY ID (TAX ASSESSOR) | NAME | PROPERTY ID (TAX ASSESSOR) | NAME | PROPERTY ID (TAX ASSESSOR) | NAME |
|---|---|---|---|---|---|---|---|
| 10748 | BURRIS, MAUDE BROWN | 030R96200 | KENNEDY, BRYAN & JANA | 030S139670 | MARTIN TIMBERLANDS LLC | 030S0000H03 | BURR FERRY UNITED PENTECOSTAL CHURCH |
| 10841 | KING, NORMA J RICHMOND | 030R96818 | BLACKWOL, ROY L. ETUX | 030S142010 | SMITH, WILLIAM | 030S0000C46 | SHEPHERDS, KEN LEE |
| 10948 | SINGLETARY, DOUGLAS W & JUTINA | 030R98898 | SYSTEM GLOBAL TIMBERLANDS | 030S153901 | MILLER, RANDALL ETUX. | 030S0040K8A | PENNINGTON, JOEL B. & KELLI B. |
| 11052 | CHANDLER, LILLIAN R RICHMOND | 030R99000 | BRITTAIN, JAMES W. | 030S158000 | WATKINS, DANIEL & ALLISON R. | 030S1202K04 | BRANCH, JUDITH ANN & ALLISON R. |
| 11056 | CHANDLER, LILLIAN R RICHMOND | 030R99510 | BRITTAIN, JERRY W. | 030S158513 | MITCHAM, WILLIAM W. | 030S1202K04 | ZEIGNMAURER, JACKIE SANDRA & STACY LYNN |
| 12282 | BALLEW, JIMMY E | 030R99725 | BARROW, ARLIS | 030S166537 | MCALPIN, DAVID CHARLES | | |
| 12286 | MCCOY, FLOYD & PATRICIA GREER | 030S00745 | MAYO, MARK T. | 030S166574 | MCALPIN, LAWRENCE L. III | | |
| 12292 | NEWTON COUNTY | 030S03017 | FARRELL, JAMES ETUX. | 030S174411 | NASH, JOHNNY LAMAR ETUX. | | |
| 12294 | LYONS, ALICE & JEANNE | 030S04087 | FORD, JOHN C. ETAL. | 030S174436 | NASH, JOHNNY LAMAR ETUX. | | |
| 12296 | LYONS, ALICE & JEANNE | 030S04087 | FORD, JOHN C. ETAL. | 030S174436 | MAYO, CLARISSA A. | | |
| 12298 | GOOCH, PEGGY M RICHMOND | 030S04092 | FORD, JOHN C. ETAL. | 030S186013 | PERRY, HERBERT B. | | |
| 12299 | LYONS, ALICE & JEANNE | 030S04092 | FORD, JOHN C. ETAL. | 030S186013 | PERRY, HERBERT BELL & BLANCHET | | |
| 12299 | LIGHNELL, KELSIN ROY & ANNA MARIA | 030S04256 | FOX, ALTON DAVID ETUX | 030S186078 | PERRY, HERBERT BELL ETUX. | | |
| 12305 | CHANDLER, LILLIAN R RICHMOND | 030S05014 | GREENBERG, BETTY B. | 030S187016 | PERKINS, JAMES ALAN | | |
| 12305 | CHANDLER, LILLIAN R RICHMOND | 030S05014 | GREENBERG, BETTY B. | 030S187041 | PERKINS, JAMES ALAN | | |
| 12468 | BROADWAY, RONALD SCOTT & MARY | 030S05816 | DUNN, WILLIAM | 030S188016 | PERKINS, ALICE | | |
| 12468 | BROADWAY, RONALD SCOTT & MARY | 030S06000 | DUNN, WILLIAM | 030S188016 | PIONEER TIMBER CO. | | |
| 12470 | JONES ENTERPRISES | 030S06588 | PENNINGTON, KENNETH | 030S197187 | PRESLEY, HENRY HENRY, JR. | | |
| 12476 | TANCEY, SONDRA | 030S09018 | JEANE, MALCOLM | 030S199355 | RANGER, MARK, ETUX. | | |
| 12476 | TANCEY, SONDRA | 030S09018 | JEANE, MALCOLM | 030S199355 | RANGER, MARK, ETUX. | | |
| 12481 | BALLEW, JIMMY E | 030S12205 | KEARNEY, DERRY | 030S201304 | CLARK, WAYNE | | |
| 16462 | PRATHER, ZACH | 030S12205 | KEARNEY, DERRY | 030S201304 | RIGGS, WILLIAM, ETAL. | | |
| 16462 | PRATHER, ZACH | 030S12205 | NASH, AARON | 030S218144 | SHELL, INELDA WANDA ETAL. | | |
| 17745 | BURRIS, MAUDE BROWN | 030S12406 | KENNEDY, BRYAN ARNOLD ETAL. | 030S226369 | BARROW, ARLIS L. & DONNA | | |
| 17751 | FOUNTAIN, JOHN | 030S124514 | MITCHAM, LONNIE | 030S229511 | SMITH, ROY | | |
| 17754 | CROWN PINE TIMBER L.P. | 030S12429 | KEARNEY, DERRY | 030S236969 | LEVIGNE, LINDA Sue ETAL. | | |
| 17758 | CROWN PINE TIMBER L.P. | 030S12429 | KEARNEY, DERRY | 030S236969 | LEVIGNE, LINDA Sue ETAL. | | |
| 17762 | SYCAMORE COMMUNITY CHURCH | 030S12888 | WATSON, JAMES A. | 030S247565 | TILLMAN, KATHY D. HARVEY, ETAL. | | |
| 64584 | CASTIGNA, JOY E RICHMOND | 030S13861 | MARTIN TIMBERLANDS LLC | 030S247565 | | | |
| 64585 | BARROW, ARLIS & DONNA | 030S13861 | MARTIN TIMBERLANDS LLC | 030S271216 | WILLIAMS, CORBIT LEON, ETUX. | | |
| 64587 | SUNRAY ROYA INCORPORATED | 030S13861 | MARTIN TIMBERLANDS LLC | 030S271216 | WILLIAMS, CORBIT LEON, ETUX. | | |
| 64844 | KING, ANTHONY LAMAR | 030S13864 | MARTIN TIMBERLANDS LLC | 030S272507 | WILSON, JAMES EUSTA, ETUX. | | |
| 68798 | RICHMOND, ARTHUR EFFORD III | 030S13867 | MARTIN TIMBERLANDS LLC | 030S00075Z | BURR FAMILY DRIVE YARD | | |
| 68798 | RICHMOND, JONALD & KATHY | 030S13880 | MARTIN TIMBERLANDS LLC | 030S0000F0A | BURR FERRY UNITED PENTECOSTAL CHURCH | | |

LEGEND

- TRAFFIC FLOW
- PROPERTY LINE
- EXIST ROW
- PROPOSED ROW
- PROPOSED ROADWAY
- ROADWAY REMOVAL
- PROPOSED BRIDGE
- BRIDGE REMOVAL

CONCEPTUAL

Texas Department of Transportation

BEAUMONT DISTRICT DESIGN SCHEMATIC
TUCKER FERGUSON, P.E., DISTRICT ENGINEER

SH 63/LA 8

ALIGNMENT C
NEWTON COUNTY/VERNON PARISH
FROM: 1550 FEET WEST OF CR 2118
TO: 1150 FEET EAST OF LA 111
PROJECT LENGTH: 3.693 MILES
FUNCTIONAL CLASSIFICATION:
RURAL HIGHWAY

CSJ:
0214-03-032 TEXAS APPROACH
0214-03-035 SABINE RIVER BRIDGE
0214-03-037 LOUISIANA APPROACH

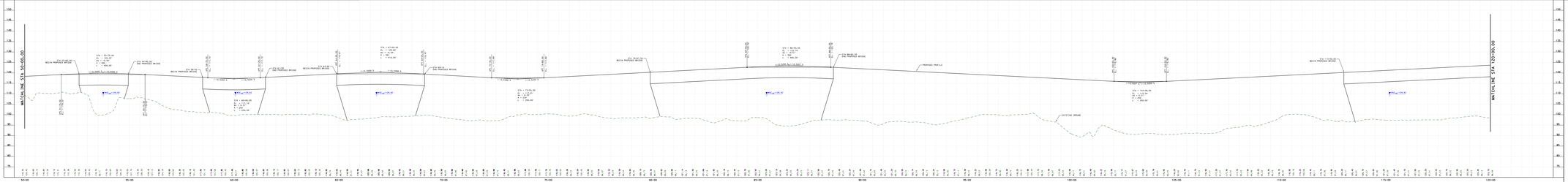


Texas Department of Transportation

BEAUMONT DISTRICT DESIGN SCHEMATIC
TUCKER FERGUSON, P.E., DISTRICT ENGINEER

SH 63/LA 8

ALIGNMENT C
NEWTON COUNTY/VERNON PARISH
FROM: 1550 FEET WEST OF CR 2118
TO: 1150 FEET EAST OF LA 111
PROJECT LENGTH: 3.693 MILES
FUNCTIONAL CLASSIFICATION:
RURAL HIGHWAY

CSJ:
0214-03-032 TEXAS APPROACH
0214-03-035 SABINE RIVER BRIDGE
0214-03-037 LOUISIANA APPROACH

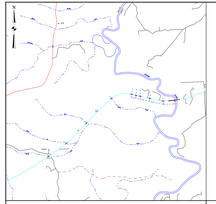

| PROPERTY TAX ASSESSMENT | NAME |
|---|---|
| 12216 | BURRIS, MAUDE BROWN |
| 12847 | KERR, NORMA J RICHMOND |
| 12848 | SINGLETON, DOLORES & MARTINA |
| 12849 | SINGLETON, ARTHUR JR |
| 12952 | CHANDLER, LILLIAN R RICHMOND |
| 12262 | WALLER, JIMMY D |
| 12286 | MCCOY, PENNY & PATRICIA GREER |
| 12287 | WALLER, JIMMY D |
| 12292 | WILLIER, RAYMOND |
| 12295 | LONG, ALEX & JEANINE |
| 12296 | DOCKS, PEGGY M RICHMOND |
| 12297 | WALLER, JIMMY D |
| 12299 | LIGENER, KEVIN ROY & ANNA MARIA |
| 12305 | CHANDLER, LILLIAN R RICHMOND |
| 12306 | CHANDLER, LILLIAN R RICHMOND |
| 12307 | CHANDLER, LILLIAN R RICHMOND |
| 12410 | BRIGHAM, RONALD SCOTT & MARY |
| 12475 | JONES ENTERPRISES |
| 12476 | FANCIS, SONDRA |
| 12477 | FANCIS, SONDRA |
| 14641 | WALLER, JIMMY D |
| 14642 | FRAZIER, ZACH |
| 17745 | BURRIS, MAUDE BROWN |
| 17752 | JONES ENTERPRISES |
| 17753 | JONES ENTERPRISES |
| 17758 | CROWN PINE TIMBER I LP |
| 17762 | SYCAMORE COMMUNITY CHURCH |
| 46468 | CASTLEVERS, JOY P RICHMOND |
| 46469 | CASTLEVERS, JOY P RICHMOND |
| 64987 | RUKAVINA ROCK INCORPORATED |
| 67848 | KERR, ANTHONY LANE |
| 68198 | RICHMOND, ARTHUR STAMPS III |
| 70536 | SNELL, DONALD & PATTY |

| PROPERTY TAX ASSESSMENT | NAME |
|---|---|
| 030C0128570 | KENNEDY, BRYAN & ANN |
| 030C0148010 | BLACKMON, ROY L. ETUX |
| 030C0150C0 | WYNNE TIMBERLANDS LLC |
| 030C0150D0 | WYNNE TIMBERLANDS LLC |
| 030C0159515 | BRITTAIN, JERRY W. |
| 030C0166537 | BARROW, ERLYS |
| 030C0166574 | MASTA, MARK L. |
| 030C0166576 | FARRIS, DONALD ETUX |
| 030C0174636 | FLEMINGS, JIMMY RAY |
| 030C0175736 | FORD, JOHN C. ETAL |
| 030C0180C0 | FORD, JOHN C. ETAL |
| 030C0180D0 | FORD, JOHN C. ETAL |
| 030C0184756 | FOX, ALTON DAVID ETUX |
| 030C0205014 | GREVEMBERG, BETTY M. |
| 030C0205024 | GREVEMBERG, KARL EDWIN ETUX |
| 030C0205C0 | GREVEMBERG, KARL |
| 030C0205C6 | WILSON, JAMES |
| 030C0840A8 | PENNINGTON, KENNETH |
| 030C0905C4 | ALANG, WALCLUN |
| 030C1128A0 | TAMES, A. ETUX |
| 030C1129A0 | KENNEDY, BRYAN |
| 030C1240D6 | NASH, AARON |
| 030C1240D6 | KENNEDY, BRYAN ARNOLD ETAL |
| 030C1240E0 | NASH, AARON |
| 030C1250C4 | KENNEDY, GRADY ARNOLD |
| 030C1252B1 | KENNEDY, GRADY |
| 030C1289B1 | WATSON, JAMES A. |
| 030C1296C2 | MARTIN TIMBERLANDS LLC |
| 030C1296C3 | MARTIN TIMBERLANDS LLC |
| 030C1296C7 | MARTIN TIMBERLANDS LLC |
| 030C1336A6 | MARTIN TIMBERLANDS LLC |
| 030C1396A0 | MARTIN TIMBERLANDS LLC |

| PROPERTY TAX ASSESSMENT | NAME |
|---|---|
| 030C0396A5 | MARTIN TIMBERLANDS LLC |
| 030C1396C0 | WATS, WILLIAM |
| 030C1396C1 | WYNNE TIMBERLANDS LLC |
| 030C1396C2 | WILLIAMS, JAMES ALAN |
| 030C1396C5 | WITCHAM, WILLIAM C. |
| 030C1396C7 | MCALPIN, DAVID CHARLES |
| 030C1396C8 | MCALPIN, LAWRENCE L. III |
| 030C1396D0 | WYNNE TIMBERLANDS LLC |
| 030C1396D6 | NASH, JOHNNY LAMAR, ETUX |
| 030C1396D8 | NASH, CLARICE A. |
| 030C1396D9 | PEAVY, HERBERT |
| 030C1396E0 | BLAKENEY, PEAVY, HERBERT & BLAKENEY |
| 030C1396E9 | PEAVY, HERBERT REED, ETUX |
| 030C1396F4 | PERKINS, JAMES ALAN |
| 030C1396F6 | PERKINS, JAMES ALAN |
| 030C1396F7 | PERKINS, JAMES ALAN |
| 030C1396H4 | PIONEER LAND & OIL, CO. |
| 030C1396J1 | PRESLEY, HOMER HENRY, JR. |
| 030C1396J5 | SHORTS, BRYAN, ETUX |
| 030C1396J6 | SHORTS, BRYAN |
| 030C1396J7 | RIGGS, AUBRY & MELANIE, ETAL |
| 030C1396K4 | SHELL, DALLIE JEANE, ETAL |
| 030C1396N9 | BARROW, ARLYS Q. & DONNIA L. |
| 030C1396P0 | BARROW, ARLYS |
| 030C1396R2 | LEJEUNE, LINDA S., ETAL |
| 030C1396R6 | LEJEUNE, LINDA S., ETAL |
| 030C1396T5 | TILLMAN, RAYFO D. HEIRS, ETAL |
| 030C1396T6 | TILLMAN, RAYFO D. HEIRS |
| 030C1396T8 | BEAVERS, JAMES ALAN |
| 030C1396T9 | BEAVERS, JAMES ALAN |
| 030C1396U1 | WILLIAMS, CORNELL LEROY, ETUX |
| 030C1396U2 | WILSON, JAMES ELVIN, ETUX |
| 030C1396U3 | BURR FERRY HOMES INC |
| 030C1396U4 | BURR FERRY UNITED PENTECOSTAL CHURCH |

| PROPERTY TAX ASSESSMENT | NAME |
|---|---|
| 030C1396U5 | BURR FERRY UNITED PENTECOSTAL CHURCH |
| 030C1396U6 | GREVEMBERG, KEN LEE |
| 030C1396U8 | PENNINGTON, JOEL B. & KELLY R. |
| 030C1396U9 | KELLEY, JACKIE LA & CECILIA B. |
| 030C1396V8 | KINNAMORE, JACKIE GARRER & CECILIA LYNN |

## LOCATION MAP (NTS)

CONCEPTUAL

## KEY MAP

LEGEND

SHEET LIMITS

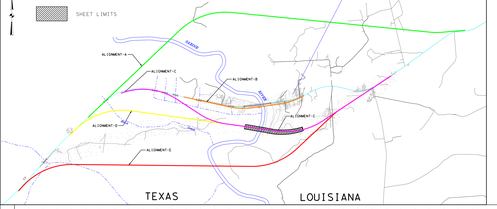


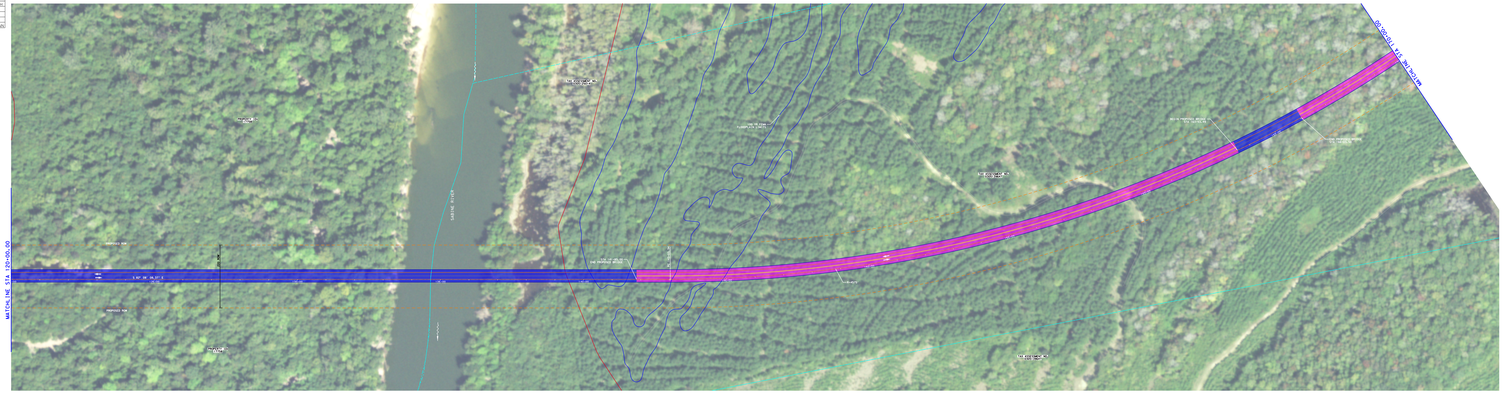


LEGEND

- TRAFFIC FLOW
- PROPERTY LINE
- EXIST ROW
- PROPOSED ROW
- PROPOSED ROADWAY
- ROADWAY REMOVAL
- PROPOSED BRIDGE
- BRIDGE REMOVAL

CONCEPTUAL

Texas Department of Transportation

BEAUMONT DISTRICT DESIGN SCHEMATIC
TUCKER FERGUSON, P.E., DISTRICT ENGINEER

SH 63/LA 8

ALIGNMENT C
NEWTON COUNTY/VERNON PARISH
FROM: 1550 FEET WEST OF CR 2118
TO: 1150 FEET EAST OF LA 111
PROJECT LENGTH: 3.693 MILES
FUNCTIONAL CLASSIFICATION:
RURAL HIGHWAY

CSJ:
0214-03-032 TEXAS APPROACH
0214-03-035 SABINE RIVER BRIDGE
0214-03-037 LOUISIANA APPROACH

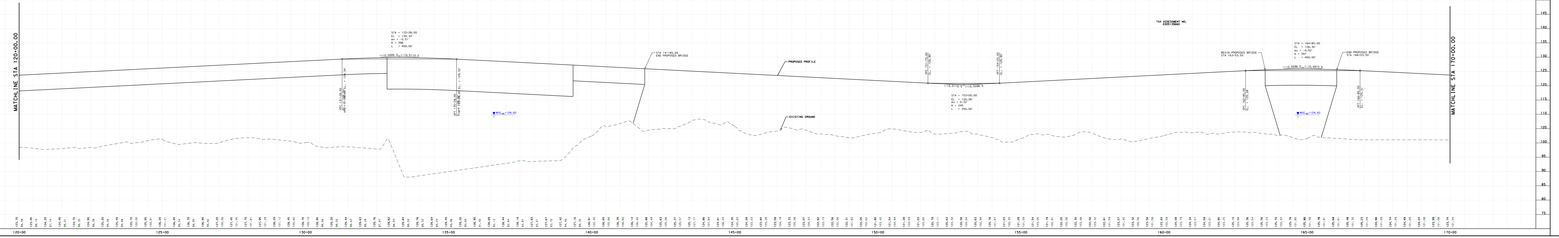


Texas Department of Transportation

BEAUMONT DISTRICT DESIGN SCHEMATIC
TUCKER FERGUSON, P.E., DISTRICT ENGINEER

SH 63/LA 8

ALIGNMENT C
NEWTON COUNTY/VERNON PARISH
FROM: 1550 FEET WEST OF CR 2118
TO: 1150 FEET EAST OF LA 111
PROJECT LENGTH: 3.693 MILES
FUNCTIONAL CLASSIFICATION:
RURAL HIGHWAY

CSJ:
0214-03-032 TEXAS APPROACH
0214-03-035 SABINE RIVER BRIDGE
0214-03-037 LOUISIANA APPROACH

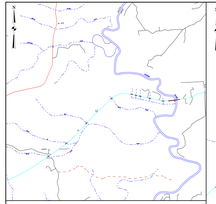

LOCATION MAP (NTS)




CONCEPTUAL

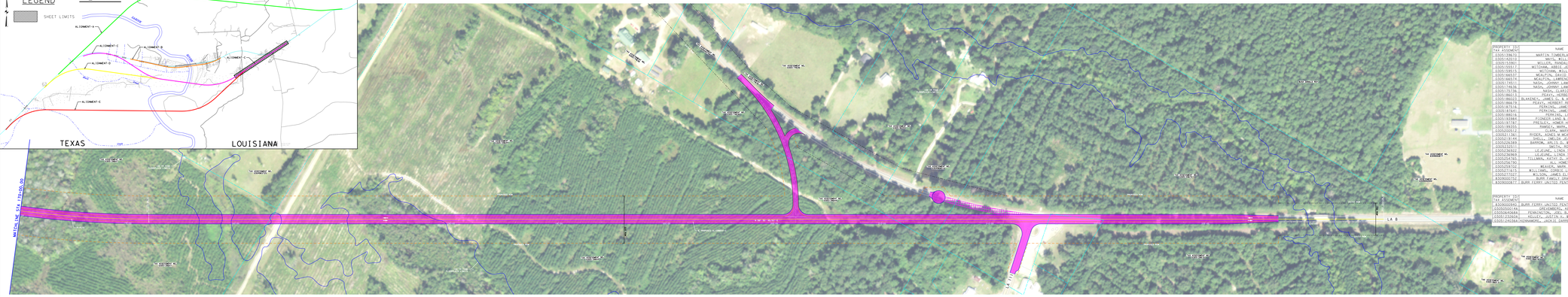


| PROPERTY ID/ TAX ASSEMENT | NAME |
|---|---|
| 030513861 | MARTIN TIMBERLANDS LLC |
| 030514021C | WHITE, WILLIAM |
| 030514027 | WILLIAMS, DOBBS LENDA ETUX |
| 030515517 | MITCHAM, ABBIE (MR. BLOON) |
| 030515615 | MITCHAM, WILLIAM G. |
| 030516573 | MCKAY, JAMES ALVIN ETAL |
| 030516574 | MCKAFFIN, LAWRENCE (J. III) |
| 030517451 | NASH, JOHNNY LAMAR ETUX |
| 030517636 | NASH, JOHNNY LAMAR ETUX |
| 030519726 | NASH, CLIFFORD M. |
| 030519727 | NASH, CLIFFORD M. |
| 030518622 (BLAKENEY, JAMES G. & ANGELA (BLAKENEY | |
| 030518679 | PEAVY, HERBERT REGIS, ETUX |
| 030518746 | PERKINS, JAMES ALAN |
| 030518747 | PERKINS, JAMES ALAN |
| 030518816 | PIERCE, LEON L. ETUX |
| 030519364 | PIONEER LAND & OIL, CO. |
| 030519378 | PRECLETY, HOMER HENRY, JR. |
| 030520512 | SANDERS, MARY LU |
| 030520512 | CLARK, MARY LU |
| 030521341 | RYDER, AGNES M MCALPIN, ETAL |
| 030521724 | SHULL, (MAJOR JEANA), ETAL |
| 030524369 | BARROW, BILLY G. & DONELA L. |
| 030524369 | BARROW, BILLY G. |
| 030523692 | LE-DUNE, LINDA S.,ETAL |
| 030523693 | LE-DUNE, LINDA S., ETAL |
| 030524365 | TILLMAN, JAMES ALVIN, ETAL |
| 030524366 | ALL JONES |
| 030526702 | WEAVER, MARK EDWIN |
| 030527183 | WILLIAMS, DOBBS LENDA, ETUX |
| 030527183 | WILSON, JAMES DAVID, ETUX |
| 030600755 | BLAIR FERRY UNITED PENTECOSTAL CHURCH |
| 030600077 | BLAIR FERRY UNITED PENTECOSTAL CHURCH |

| PROPERTY ID/ TAX ASSEMENT | NAME |
|---|---|
| 030600394 | BLAIR FERRY UNITED PENTECOSTAL CHURCH |
| 030506014A | GREENWOOD, KEN LEE |
| 030506068 | PENNINGTON, JOEL W. & NELLY B. |
| 030523656 | KELLEY, JUSTIN H. & CECILIA M. |
| 030523656A | FERNANDEZ, JACKIE JAMES & STACI LYNN |

LEGEND

- TRAFFIC FLOW
- PROPERTY LINE
- EXIST ROW
- PROPOSED ROW
- PROPOSED ROADWAY
- ROADWAY REMOVAL
- PROPOSED BRIDGE
- BRIDGE REMOVAL

CONCEPTUAL

Texas Department of Transportation

BEAUMONT DISTRICT DESIGN SCHEMATIC
TUCKER FERGUSON, P.E., DISTRICT ENGINEER

SH 63/LA 8

ALIGNMENT C
NEWTON COUNTY/VERNON PARISH
FROM: 1550 FEET WEST OF CR 211B
TO: 1150 FEET EAST OF LA 111
PROJECT LENGTH: 3.693 MILES
FUNCTIONAL CLASSIFICATION:
RURAL HIGHWAY

CSJ:
0214-03-032 TEXAS APPROACH
0214-03-035 SABINE RIVER BRIDGE
0214-03-037 LOUISIANA APPROACH

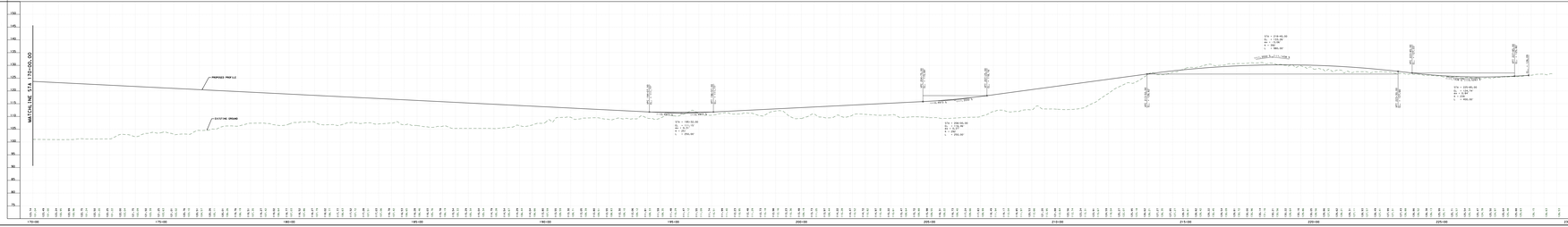

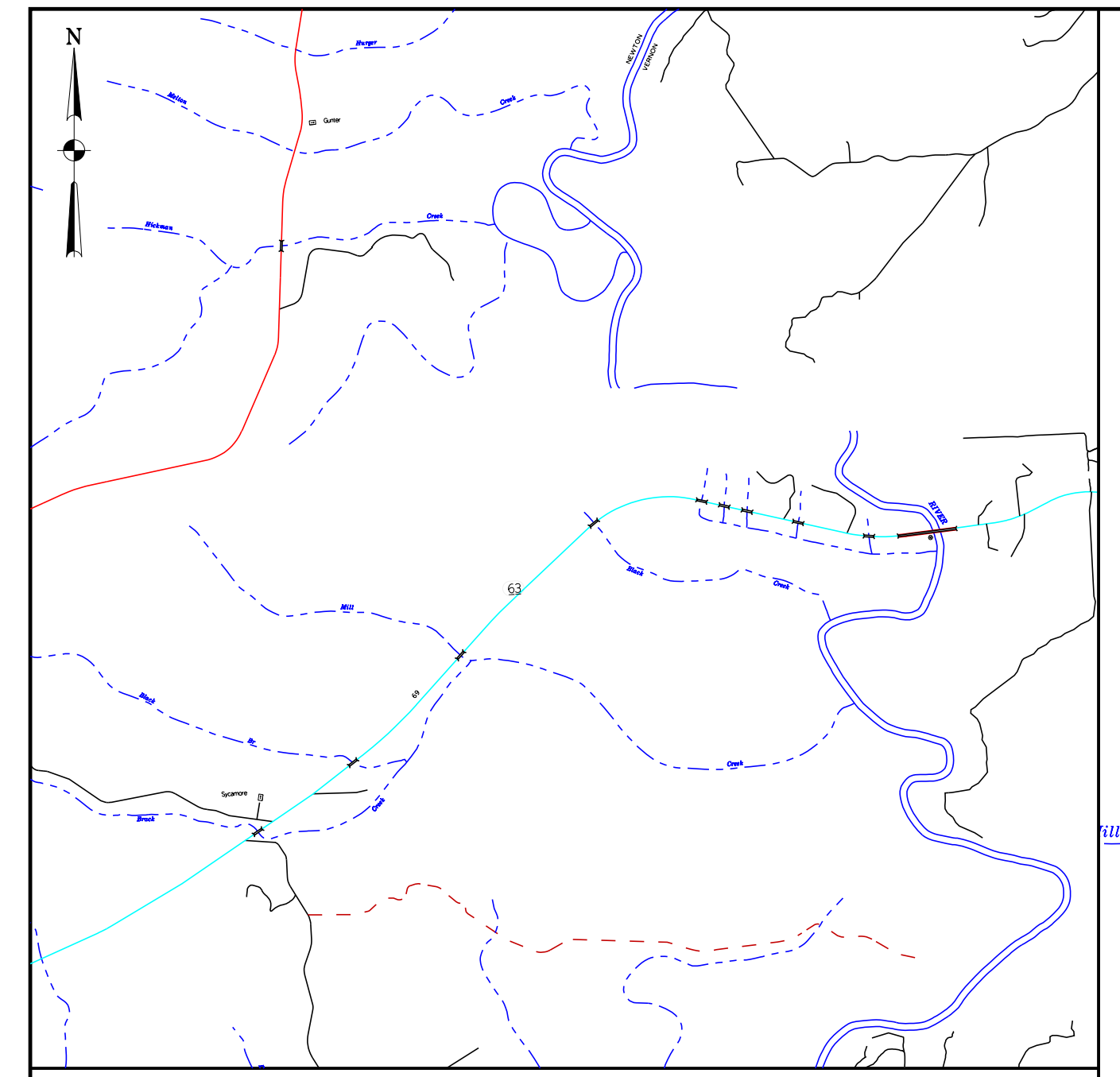

LOCATION MAP (NTS)

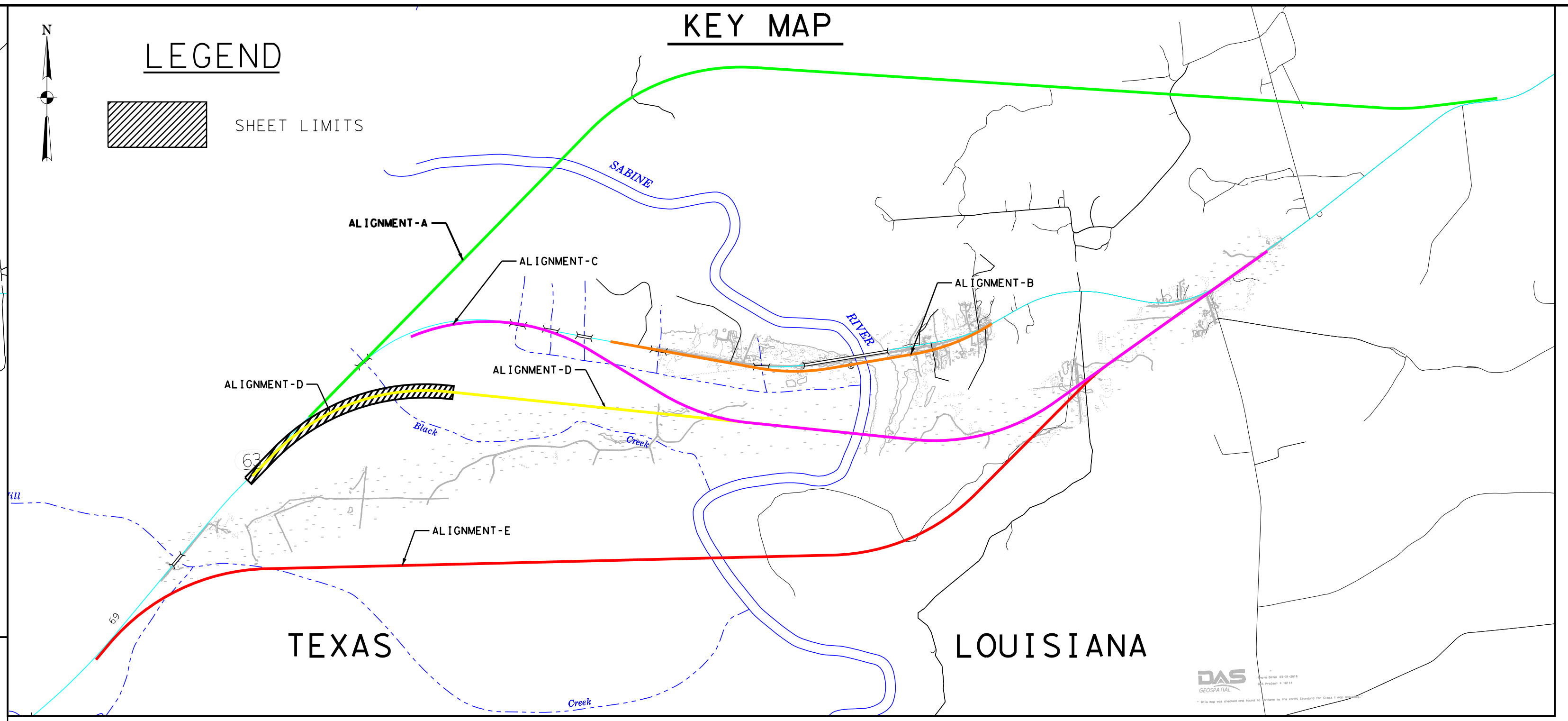


KEY MAP

CONCEPTUAL

Texas Department of Transportation

BEAUMONT DISTRICT DESIGN SCHEMATIC
TUCKER FERGUSON, P.E., DISTRICT ENGINEER

SH 63/LA 8

ALIGNMENT D
NEWTON COUNTY/VERNON PARISH
FROM: 1.85 MILES WEST OF CR 2115
TO: 1100 FEET EAST OF LA 111
PROJECT LENGTH: 4.489 MILES
FUNCTIONAL CLASSIFICATION:
RURAL HIGHWAY

CSJ:
0214-03-032 TEXAS APPROACH
0214-03-035 SABINE RIVER BRIDGE
0214-03-037 LOUISIANA APPROACH

## TYPICAL SECTIONS

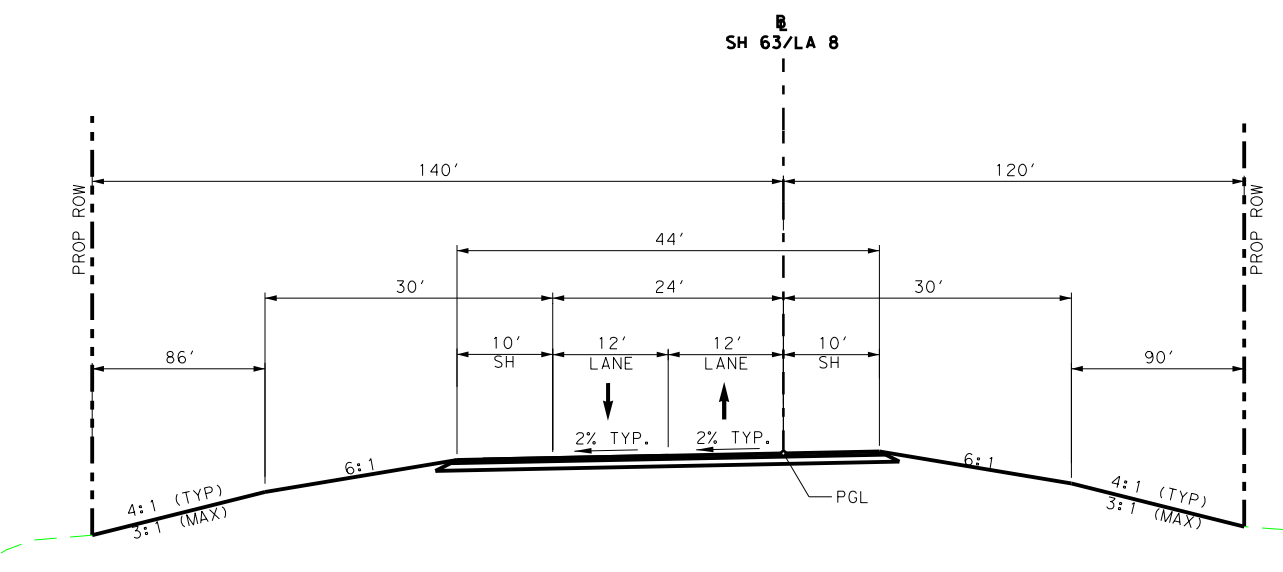

PROPOSED SECTION

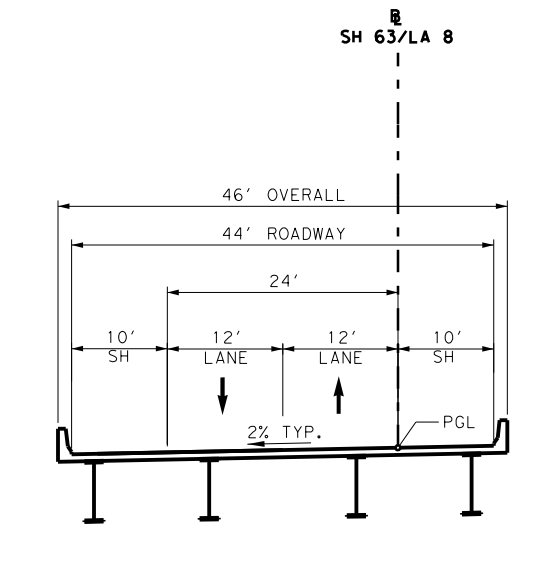

PROPOSED BRIDGE

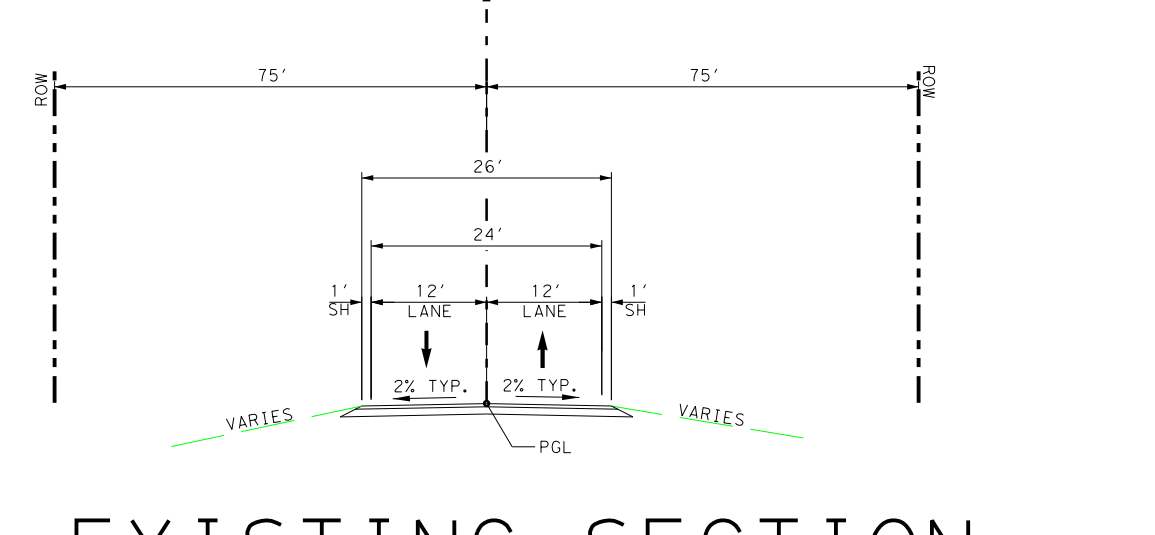

EXISTING SECTION

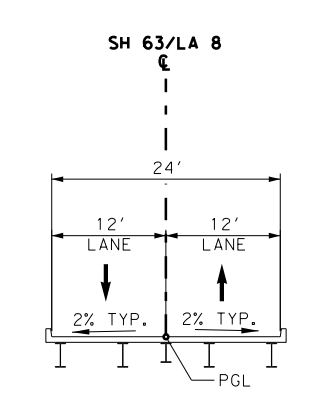

EXISTING BRIDGE

## SUPER ELEVATION DATA

| STATION | $e_{LT}$ | $e_{RT}$ | Description |
|---|---|---|---|
| 13+50.00 | -2.00% | 2.00% | Begin Transition |
| 18+30.00 | 5.00% | -5.00% | End Transition/Begin Full Super |
| 56+90.00 | 5.00% | -5.00% | End Full Super/Begin Transition |
| 61+70.00 | -2.00% | 2.00% | End Transition/Normal Crown |
| 160+08.00 | -2.00% | 2.00% | Begin Transition |
| 162+43.00 | -5.00% | 5.00% | End Transition/Begin Full Super |
| 193+82.00 | -5.00% | 5.00% | End Full Super/Begin Transition |
| 196+17.00 | -2.00% | 2.00% | End Transition/Normal Crown |

| PROPERTY ID/ TAX ASSEMENT | NAME |
|---|---|
| 10748 | BURRIS, MAUDE BROWN |
| 10947 | KERR, NORMA J RICHMOND |
| 10948 | SINGLETARY, DOUGLAS L & JUTINA |
| 10949 | RICHMOND, ARTHUR JR |
| 10950 | CHANDLER, LILLIAN R RICHMOND |
| 12282 | WALLER, JIMMY C |
| 12286 | MCCOY, PENNY & PATRICIA GREER |
| 12290 | NEWTON COUNTY |
| 12292 | MILLER, RAYMOND |
| 12295 | LYONS, ALEX & JEANINE |
| 12296 | GOOCH, PEGGY M RICHMOND |
| 12298 | WASSON, CHARLES |
| 12299 | LISENBY, KEVIN ROY & ANNA MARIA |
| 12305 | CHANDLER, LILLIAN R RICHMOND |
| 12306 | CHANDLER, LILLIAN R RICHMOND |
| 12468 | BROADWAY, RONALD SCOTT & MARY |
| 12470 | BROADWAY, RONALD SCOTT & MARY |
| 12475 | JONES ENTERPRISES |
| 12476 | YANCEY, SONDRA |
| 12477 | YANCEY,SONDRA |
| 16461 | WALLER, JIMMY C |
| 16462 | FRAZIER, ZACH |
| 17745 | BURRIS, MAUDE BROWN |
| 17751 | FOUNTAIN, JOHN |
| 17753 | JONES ENTERPRISES |
| 17758 | CROWN PINE TIMBER 1 LP |
| 17762 | SYCAMORE COMMUNITY CHURCH |
| 48468 | CASTEVENS, JOY F RICHMOND |
| 64365 | BROADWAY RONALD SCOTT & MARY |
| 64987 | RUNYAN ROCK INCORPORATED |
| 67848 | KERR, ANTHONY LANE |
| 68798 | RICHMOND, ARTHUR EFFORD III |
| 108536 | SMALL, DONALD & PATTY |

| PROPERTY ID/ TAX ASSEMENT | NAME |
|---|---|
| 0304962350 | KENNEDY, BRYAN & JAMA |
| 0304968016 | BLACKMON, ROY L. ETUX |
| 0304968898 | SYSTEM GLOBAL TIMBERLANDS |
| 0304968899 | HANCOCK TIMBERLANDS |
| 0304975510 | BRITTAIN, JERRY W. |
| 0304983725 | BARROW, ARLIS |
| 0305009743 | MAYS, MARK T. |
| 0305033377 | FARRIS, JAMES ETUX. |
| 0305039010 | FLENIKEN, JIMMY RAY |
| 0305040887 | FORD, JOHN C. ETAL. |
| 0305040902 | FORD, JOHN C. ETAL. |
| 0305040932 | FORD, JOHN C. ETAL. |
| 0305042756 | FOX, ALTON DAVID ETUX |
| 0305050014 | GREVEMBERG, BETTY B. |
| 0305050024 | GREVEMBERG, KARL EDWIN ETUX. |
| 0305050916 | GUNN, WILLIAM |
| 0305064016 | WILSON, JAMES |
| 0305064068 | PENNINGTON, KENNEITH |
| 0305095018 | JEANE, MALCOLM |
| 0305102438 | CAMC4 & ETAL |
| 0305123260 | KELLEY, JUSTIN |
| 0305124036 | NASH, AARON |
| 0305124056 | KENNEDY, BRYAN ARNAOLD ETAL. |
| 0305124514 | MITCHAM, LANCE E. |
| 0305125014 | KENNEDY, GRADY ARNOLD |
| 0305125291 | KENNEDY, GRADY |
| 0305128987 | WATSON, JAMES A. |
| 0305139610 | MARTIN TIMBERLANDS LLC |
| 0305139612 | MARTIN TIMBERLANDS LLC |
| 0305139617 | MARTIN TIMBERLANDS LLC |
| 0305139644 | MARTIN TIMBERLANDS LLC |
| 0305139647 | MARTIN TIMBERLANDS LLC |
| 0305139660 | MARTIN TIMBERLANDS LLC |

| PROPERTY ID/ TAX ASSEMENT | NAME |
|---|---|
| 0305139670 | MARTIN TIMBERLANDS LLC |
| 0305142010 | MAYS, WILLIAM |
| 0305153901 | MILLER, RANDALL ETUX. |
| 0305155517 | MITCHAM, ABBIE JEWL &JOHN |
| 0305159515 | MITCHAM, WILLIAM G. |
| 0305166537 | MCALPIN, DAVID CHARLES |
| 0305166574 | MCALPIN, LAWRENCE L. III |
| 0305174511 | NASH, JOHNNY LAMAR, ETUX. |
| 0305174636 | NASH, JOHNNY LAMAR, ETUX. |
| 0305175736 | NASH, CLARICE A. |
| 0305186013 | PEAVY, HERBERT R. |
| 0305186023 | BLAKENEY, JAMES G. & ANGELA BLAKENEY |
| 0305186679 | PEAVY, HERBERT REID, ETUX |
| 0305187516 | PERKINS, JAMES ALAN |
| 0305187641 | PERKINS, JAMES ALAN |
| 0305188016 | PERKINS, LOIS |
| 0305193984 | PIONEER LAND & DEV. CO. |
| 0305197787 | PRESLEY, HOMER HENRY, JR. |
| 0305199355 | RAMSEY, MARK, ETUX. |
| 0305200512 | CLARK, MARY L. |
| 0305211361 | RYDER, AGNES M MCALPIN, ETAL |
| 0305219144 | SHELL, IMELDA JEANE, ETAL |
| 0305226389 | BARROW, ARLIS D. & DONNIA L. |
| 0305232511 | SMITH, ROY |
| 0305236922 | LEJEUNE, LINDA S., ETAL |
| 0305236969 | LEJEUNE, LINDA S., ETAL |
| 0305254765 | TILLMAN, KATHY D. HARVEY, ETAL |
| 0305256790 | ALL HOMES |
| 0305259702 | WEAVER, MARK EDWIN |
| 0305271615 | WILLIAMS, CORBIE LEROY, ETUX. |
| 0305277027 | WILSON, JAMES ELVIN, ETUX |
| 8309000752 | BURR FAMILY GRAVE YARD |
| 8309000877 | BURR FERRY UNITED PENTECOSTAL CHURCH |

| PROPERTY ID/ TAX ASSEMENT | NAME |
|---|---|
| 8309000940 | BURR FERRY UNITED PENTECOSTAL CHURCH |
| 0305050014A | GREVEMBERG, KEN LEE |
| 0305064068A | PENNINGTON, JOEL B. & KELLI R. |
| 0305123260A | KELLEY, JUSTIN V. & CECILIA B. |
| 0305124036A | KENNAMORE, JACKIE DARREN & STACY LYNN |

## HORIZONTAL DATA

| Alignment | Curve | PI Station | PI Northing - N | PI Easting - E | Delta | Radius | Degree | Tangent | Length | External | Chord Bearing | Chord Length | Middle Ordinate | PC Station | PT Station |
|---|---|---|---|---|---|---|---|---|---|---|---|---|---|---|---|
| D | Y-1 | 39+13.28 | 10,417,230.36 | 4,417,452.51 | 51°28′58.32" (RT) | 4,651.00 | 1°13′54.85" | 2,242.52 | 4,179.14 | 512.40 | N 72°07′22.47" E | 4,039.96 | 461.55 | 16+70.76 | 58+49.89 |
| | Y-2 | 178+87.60 | 10,415,512.14 | 4,429,891.88 | 41°16′06.11" (LT) | 4,575.00 | 1°15′08.52" | 1,722.75 | 3,295.23 | 313.61 | N 77°13′48.58" E | 3,295.23 | 293.49 | 161+64.85 | 194+60.08 |

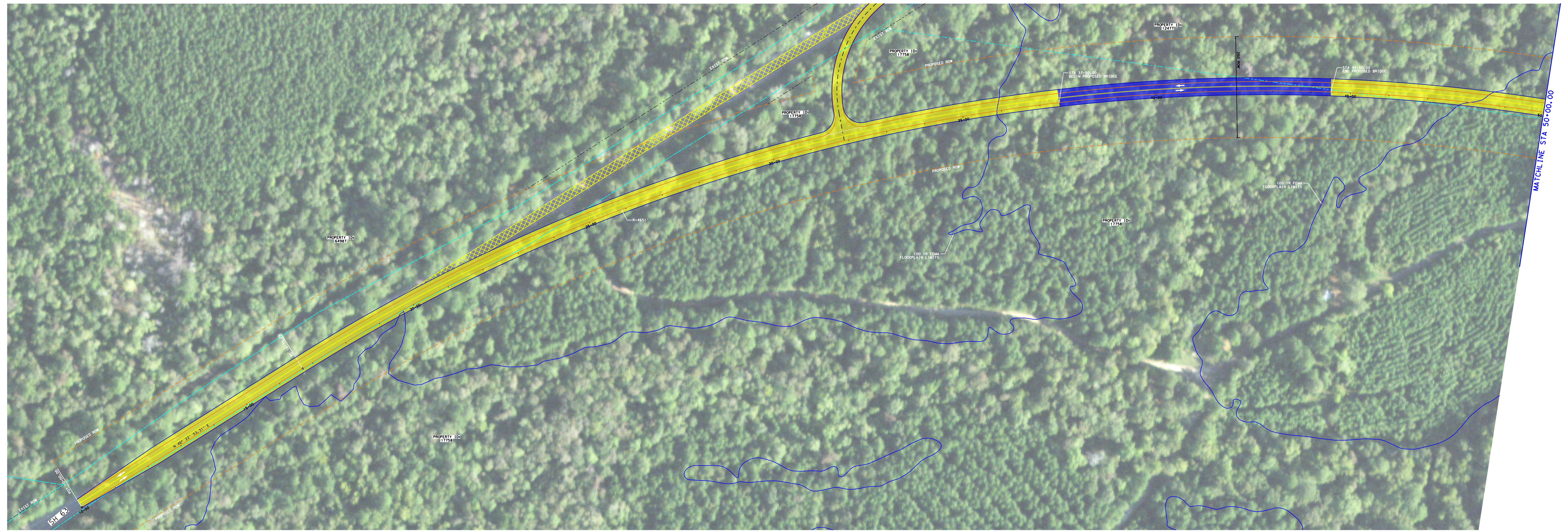

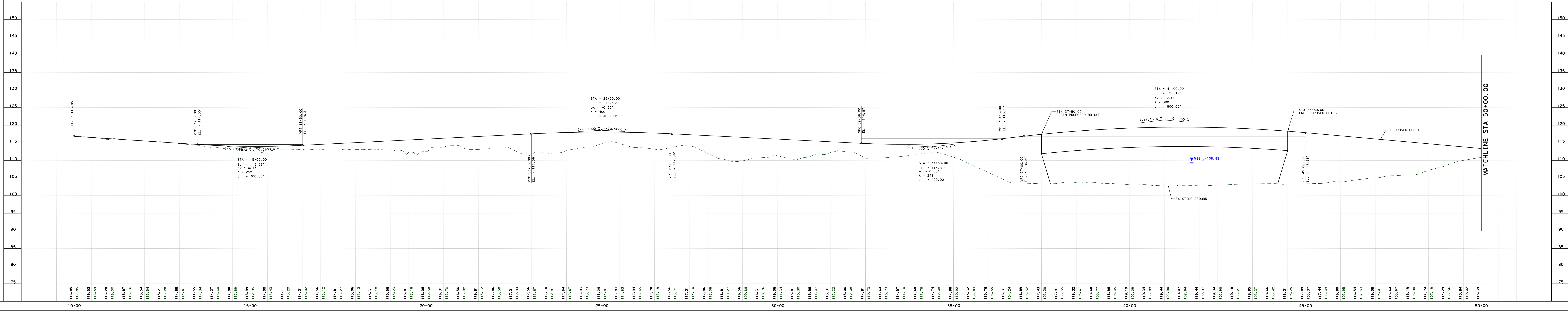

HORIZ: 0 50 100 SCALE: 1" = 100′
VERT: 0 5 10 SCALE: 1" = 10′

## LEGEND

- TRAFFIC FLOW
- PROPERTY LINE
- EXIST ROW
- PROPOSED ROW
- PROPOSED ROADWAY
- ROADWAY REMOVAL
- PROPOSED BRIDGE
- BRIDGE REMOVAL

CONCEPTUAL

Texas Department of Transportation

BEAUMONT DISTRICT DESIGN SCHEMATIC
TUCKER FERGUSON, P.E., DISTRICT ENGINEER

SH 63/LA 8

ALIGNMENT D
NEWTON COUNTY/VERNON PARISH
FROM: 1500 FEET WEST OF BLACK CREEK
TO: 1100 FEET EAST OF LA 111
PROJECT LENGTH: 4.489 MILES
FUNCTIONAL CLASSIFICATION:
RURAL HIGHWAY

CSJ:
0214-03-032 TEXAS APPROACH
0214-03-035 SABINE RIVER BRIDGE
0214-03-037 LOUISIANA APPROACH



H:\proj\R305858.01 - TxDOT SH 63 PHASE 1\10 CADD & BIM\10.6 Microstation\10.6.5 Sheets\ROLL PLOT\Alignment D_01.dgn

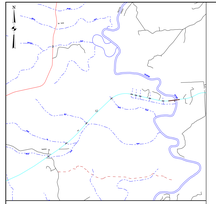

LOCATION MAP (NTS)

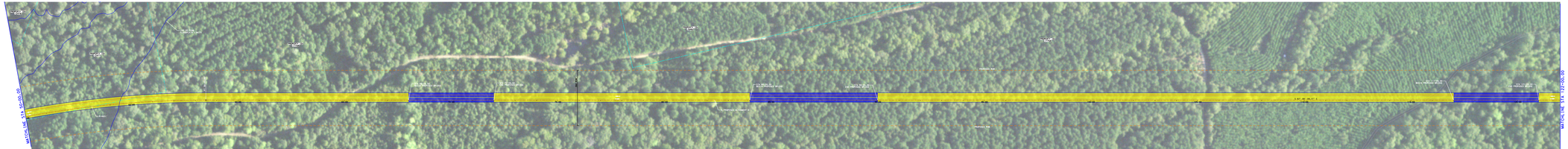


## LEGEND

SHEET LIMITS

## KEY MAP

CONCEPTUAL

| PROPERTY ID TAX ASSESSOR | NAME |
|---|---|
| 10748 | BURRIS, MAUDE BROWN |
| 10841 | ALTON, NORMA J. RICHMOND |
| 10945 | SINGLETON, JAMES A. & VICTORIA |
| 10948 | WIGGINS, CLAYTON & ANITA |
| 10950 | CHANDLER, LILLIAN R.RICHMOND |
| 12292 | MALLER, JIMMY C |
| 12292 | MCCOY, JAMES & MARY GREER |
| 12290 | NEWTON COUNTY |
| 12292 | MILLER, RAYMOND |
| 12295 | LONG, ALEX & JEANINE |
| 12296 | CHANDLER, LILLIAN R.RICHMOND |
| 12298 | BAILEY, JAMES & ANNA |
| 12299 | LIGENFO, KELVIN ROY & ANNA MARIE |
| 12305 | CHANDLER, LILLIAN R.RICHMOND |
| 12306 | ALTON, NORMA J. RICHMOND |
| 12468 | BROADWAY, RONALD SCOTT & MARY |
| 12470 | BROADWAY, RONALD SCOTT & MARY |
| 12475 | JONES ENTERPRISES |
| 12476 | TRICE, SONDRA |
| 12477 | TRICE, SONDRA |
| 16461 | MALLER, JIMMY C |
| 16462 | FRAZIER, ZACH |
| 17150 | FOUNTAIN, JOHN |
| 17151 | FOUNTAIN, JOHN |
| 17153 | JONES ENTERPRISES |
| 17158 | CROWN PINE TIMBER I LP |
| 17162 | STUMBERG COMMUNITY CHURCH |
| 17163 | BROADWAY, RONALD SCOTT & MARY |
| 64365 | BROADWAY, RONALD SCOTT & MARY |
| 64387 | RUNYAN ROCK INCORPORATED |
| 64388 | RUNYAN ROCK INCORPORATED |
| 64598 | FITCHETT, ARTHUR EUGENE III |
| 108536 | SMALL, DONALD & PATSY |

| PROPERTY ID TAX ASSESSOR | NAME |
|---|---|
| 0304962350 | KENNEDY, BRYAN & JAMA |
| 0304968016 | BLAKEMON, ROY L. ETUX |
| 0304968094 | WISTER, DOUGLAS & MELISSA |
| 0304968896 | MARTIN TIMBERLANDS LLC |
| 0304970510 | BRITTAIN, JERRY W. |
| 0304983725 | BARROW, ARLIS |
| 0304983726 | BARROW, ARLIS |
| 0305033377 | FARRIS, JAMES ETUX |
| 0305039010 | FLENIKEN, JIMMY RAY |
| 0305040847 | FORD, JOHN C. ETAL |
| 0305040892 | FORD, JOHN C. ETAL |
| 0305042706 | FOX, ALTON DAVID ETUX |
| 0305050014 | CRESSWELL, BETTY B. |
| 0305050016 | GRAY, ROBERT & ANNA ETUX |
| 0305050018 | DUNN, WILLIAM |
| 0305064016 | WILSON, JAMES |
| 0305064068 | PENNINGTON, KENNETH |
| 0305093018 | JEANE, WALDLAW |
| 0305122400 | HILLEY, JUSTIN |
| 0305122600 | HILLEY, JUSTIN |
| 0305124036 | NASH, AARON |
| 0305124514 | KENNEDY, BRYAN & ETAL. |
| 0305124514 | MITCHAM, LANCE E. |
| 0305125014 | KENNEDY, GRADY ARNOLD |
| 0305125261 | KENNEDY, GRADY |
| 0305129987 | WATSON, JAMES A. |
| 0305138010 | MARTIN TIMBERLANDS LLC |
| 0305138012 | MARTIN TIMBERLANDS LLC |
| 0305138017 | MARTIN TIMBERLANDS LLC |
| 0305138047 | MARTIN TIMBERLANDS LLC |
| 0305138047 | MARTIN TIMBERLANDS LLC |
| 0305138060 | MARTIN TIMBERLANDS LLC |

| PROPERTY ID TAX ASSESSOR | NAME |
|---|---|
| 0305138070 | MARTIN TIMBERLANDS LLC |
| 0305140010 | WATSON, WILLIAM |
| 0305140015 | WATSON, WILLIAM |
| 0305150015 | MITCHAM, WILLIAM G. |
| 0305166537 | MCAFFIN, DAVID CHARLES |
| 0305174011 | NASH, JOHNNY LAMAR, ETUX |
| 0305174011 | NASH, JOHNNY LAMAR, ETUX |
| 0305174036 | NASH, JOHNNY LAMAR, ETUX |
| 0305175136 | NASH, CLARENCE A. |
| 0305176010 | PERRY, JOHN D. |
| 0305186025 | BLAKENEY, WILLIAM & ANGELA BLAKENEY |
| 0305186078 | PERRY, MERRIER MILES, ETUX |
| 0305187018 | PERKINS, JAMES ALAN |
| 0305187018 | PERKINS, JAMES ALAN |
| 0305188018 | PERKINS, GOLDIE |
| 0305193068 | PIONEER LAND & DEV. CO. |
| 0305193176 | PRESLEY, JONES (RUNY), CO. |
| 0305199055 | RANDLE, MRS. ETUX. |
| 0305200000 | RANDLE, MRS. ETUX. |
| 0305211361 | RYDER, JONES M.MCAFFIN, ETAL |
| 0305211416 | SHELL, DELOR JEANE, ETAL |
| 0305212000 | BARROW, ARLIS & DONNA L. |
| 0305230511 | SMITH, MOI |
| 0305236022 | LE-JEANE, LINDA S., ETAL |
| 0305236069 | LE-JEANE, LINDA S. ETAL |
| 0305247435 | TILLMAN, KATHY D. HARVEY, ETAL |
| 0305250000 | WATSON, JAMES |
| 0305250122 | BEVERLY, MARK EARLN |
| 0305271615 | WILLIAMS, CORBIE LEROY, ETUX. |
| 0305271615 | WILLIAMS, CORBIE LEROY, ETUX. |
| 0305271752 | BURR FERRY GRAVEL PARK |
| 8300000187 | BURR FERRY UNITED PENTECOSTAL CHURCH |

| PROPERTY ID TAX ASSESSOR | NAME |
|---|---|
| 8300000960 | BURR FERRY UNITED PENTECOSTAL CHURCH |
| 0305040041 | CRESSWELL, REN LEE |
| 0305040041 | FENNINGTON, LEO & ELLIS, R. |
| 0305123563 | KENNEDY, GRADY & ELLIS, R. |
| 0305123563A1 | KENNEDY, GRADY & ELLIS, VAN |

CONCEPTUAL

## LEGEND

- TRAFFIC FLOW
- PROPERTY LINE
- EXIST ROW
- PROPOSED ROW
- PROPOSED ROADWAY
- ROADWAY REMOVAL
- PROPOSED BRIDGE
- BRIDGE REMOVAL

HORIZ: 1" = 50'
VERT: 1" = 10'

Texas Department of Transportation

BEAUMONT DISTRICT DESIGN SCHEMATIC
TUCKER FERGUSON, P.E., DISTRICT ENGINEER

SH 63/LA 8

ALIGNMENT D
NEWTON COUNTY/VERNON PARISH
FROM: 1.85 MILES WEST OF CR 2115
TO: 1100 FEET EAST OF LA 111
PROJECT LENGTH: 4.489 MILES
FUNCTIONAL CLASSIFICATION:
RURAL HIGHWAY

CSJ:
0214-03-032 TEXAS APPROACH
0214-03-035 SABINE RIVER BRIDGE
0214-03-037 LOUISIANA APPROACH

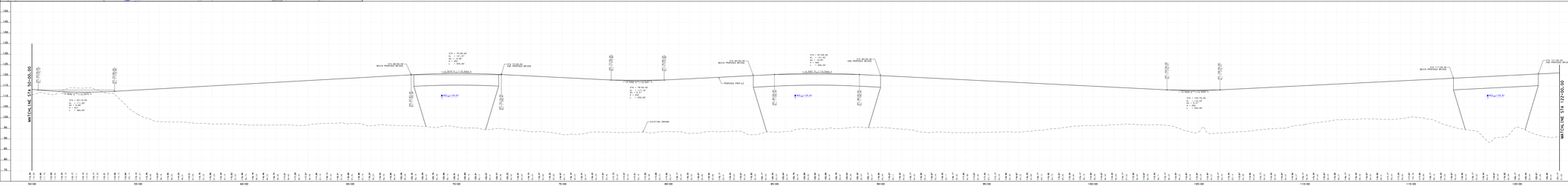


Texas Department of Transportation

BEAUMONT DISTRICT DESIGN SCHEMATIC
TUCKER FERGUSON, P.E., DISTRICT ENGINEER

SH 63/LA 8

ALIGNMENT D
NEWTON COUNTY/VERNON PARISH
FROM: 1.500 FEET WEST OF BLACK CREEK
TO: 1100 FEET EAST OF LA 111
PROJECT LENGTH: 4.489 MILES
FUNCTIONAL CLASSIFICATION:
RURAL HIGHWAY

CSJ:
0214-03-032 TEXAS APPROACH
0214-03-035 SABINE RIVER BRIDGE
0214-03-037 LOUISIANA APPROACH

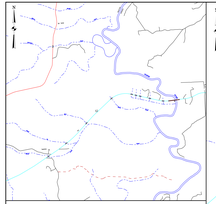

LOCATION MAP (NTS)

CONCEPTUAL

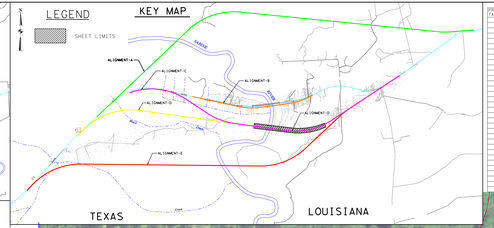


| PROPERTY OWN FAX ESTIMATE | NAME |
|---|---|
| 12224 | BURRIS, WALDE BROWN |
| 12947 | KERR, NORMA J RICHMOND |
| 12948 | SINGLETARY, DOUGLAS & JUTINA |
| 12949 | CHANDLER, LILLIAN R RICHMOND |
| 12952 | CHANDLER, LILLIAN R RICHMOND |
| 12262 | WALLACE, JIMMY |
| 12286 | MCCOY, PENNY & PATRICIA GREER |
| 12287 | WALLACE, JIMMY |
| 12292 | MILLER, RICHMOND |
| 12295 | LONG, ALEX & JEANINE |
| 12296 | GOOD, PEGGY M RICHMOND |
| 12297 | WALLACE, JIMMY |
| 12299 | LISENBY, KEITH ROY & ANNA MARIA |
| 12305 | CHANDLER, LILLIAN R RICHMOND |
| 12306 | CHANDLER, LILLIAN R RICHMOND |
| 12309 | CHANDLER, LILLIAN R RICHMOND |
| 12410 | BRIGHAMMY, RONALD SCOTT & MARY |
| 12475 | JONES ENTERPRISES |
| 12479 | FARRIS, DONOVA |
| 12479 | FARRIS, DONOVA |
| 14451 | BRIGHAM, RONALD |
| 14462 | FRAZIER, JACK |
| 11745 | BURRIS, WALDE BROWN |
| 11752 | CROWN PINE TIMBER I LP |
| 11753 | JONES ENTERPRISES |
| 11758 | CROWN PINE TIMBER I LP |
| 11762 | SYCAMORE COMMUNITY CHURCH |
| 48468 | CASTEVENS, JOY P RICHMOND |
| 48480 | CHANDLER, LILLIAN R RICHMOND |
| 64981 | BURYAN ROCK INCORPORATED |
| 67848 | KERR, ANTHONY LANE |
| 68196 | RICHMOND, DONALD E III |
| 10176 | SINGLETARY, DOUGLAS & JUTINA |

| PROPERTY OWN FAX ESTIMATE | NAME |
|---|---|
| 030512067A | KENNEDY, BRYAN & JANA |
| 030596201A | BLACKMON, ROY L. ETUX |
| 030596889A | SYSTEM DOUBLE TIMBERLANDS |
| 030596889A | SYSTEM DOUBLE TIMBERLANDS |
| 030615501C | BRITTAIN, JERRY W |
| 030615725 | BARRON, ARLIE |
| 030500745 | MATA, MARK L |
| 030500745 | FARRIS, DONOVA |
| 030500301C | FERGERON, JIMMY RAY |
| 030504087 | FORD, JOHN C. ETAL |
| 030502806 | FORD, JOHN C. ETAL |
| 030504256 | FORD, JOHN C. ETAL |
| 030504256 | FOX, ALTON DAVID ETUX |
| 030505024 | DREYEMBERG, BETTY B |
| 030505024 | DREYEMBERG, KARL EDWIN ETUX |
| 030506416 | WILSON, JAMES |
| 030506416 | WILSON, JAMES |
| 030506068 | PENNINGTON, KENNETH |
| 030509014 | JAMES, WALTON |
| 030512428 | CHAVEZ & ETAL |
| 030512428 | CHAVEZ & ETAL |
| 030512428 | NASH, AARON |
| 030512406 | KENNEDY, BRYAN ARNOLD ETAL |
| 030512406 | NASH, AARON |
| 030512014 | KENNEDY, DRAKE ARNOLD |
| 030512539 | KENNEDY, DRAKE |
| 030512838 | WATSON, JAMES A |
| 030513861D | MARTIN TIMBERLANDS LLC |
| 030513861D | MARTIN TIMBERLANDS LLC |
| 030513861C | MARTIN TIMBERLANDS LLC |
| 030513864 | MARTIN TIMBERLANDS LLC |
| 030513864C | MARTIN TIMBERLANDS LLC |
| 030513864D | MARTIN TIMBERLANDS LLC |

| PROPERTY OWN FAX ESTIMATE | NAME |
|---|---|
| 030513867D | MARTIN TIMBERLANDS LLC |
| 030516010 | MAYS, WILLIAM |
| 030515901 | MIDDLE JORDAN BAPTIST |
| 030515901 | MIDDLE JORDAN BAPTIST |
| 030515915 | WITTHOHN, WILLIAM G |
| 030516037 | MCALPIN, DAVID CHARLES |
| 030516074 | MCALPIN, LAWRENCE L. III |
| 030516074 | MCALPIN, LAWRENCE L. III |
| 030517436 | NASH, JOHNNY LAMAR, ETUX |
| 030517736 | NASH, CLARICE A. |
| 030518023 | PEAVY, HERBERT L. |
| 030518023 | BLAKENEY, JOHNNY & ELIZABETH |
| 030518067B | PEAVY, HERBERT REID, ETAL |
| 030518318 | PERKINS, JAMES ALAN |
| 030518341 | PERKINS, JAMES ALAN |
| 030518341 | PERKINS, JAMES ALAN |
| 030518368 | FIONER LAND & CEA, CO. |
| 030518787 | PRESLEY, HOMER HENRY, JR. |
| 030519055 | SWORDS, BETTY, ETUX |
| 030520052 | CLAYTON, WAYNE |
| 030521974 | RIGGS, JAMES, ETUX, ETAL |
| 030521974 | SHELL, JAELYN JERRE, ETAL |
| 030526389 | BARRON, ARLIE D. & DONNIE L. |
| 030526602 | LEJEUNE, LINDA S., ETAL |
| 030526602 | LEJEUNE, LINDA S., ETAL |
| 030526869 | LEJEUNE, LINDA S., ETAL |
| 030526765 | TILLMAN, KATHY D. HARDY, ETAL |
| 030526780 | ALL HOMES |
| 030527414 | BRIGHAM, RONALD |
| 030527415 | WILLIAMS, DORRIS LEROY, ETUX |
| 030527707 | WILSON, JAMES ELVIN, ETUX |
| 030600147 | BURRIS, DAVID TARO |
| 030600147 | BURR FERRY UNITED PENTECOSTAL CHURCH |

| PROPERTY OWN FAX ESTIMATE | NAME |
|---|---|
| 030600148A | BURR FERRY UNITED PENTECOSTAL CHURCH |
| 030500016A | GREYEMBERG, KEN LEE |
| 030505024A | PENNINGTON, JOHN R. & KELLI R. |
| 030505024A | KELLEY, JOHNNY & PENNINGTON R. |
| 030512036A | SIMMONS, DIXIE SMITH & STACY A LYNN |

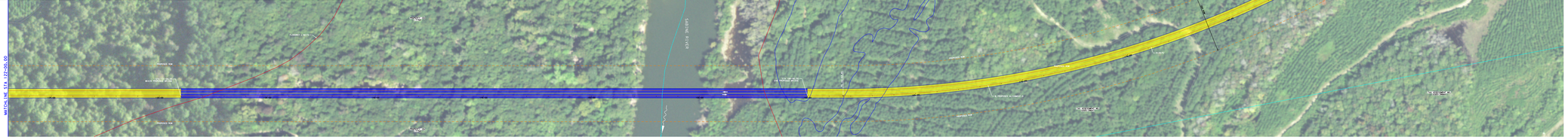


CONCEPTUAL

Texas Department of Transportation

BEAUMONT DISTRICT DESIGN SCHEMATIC
TUCKER FERGUSON, P.E., DISTRICT ENGINEER

SH 63/LA 8

ALIGNMENT D
NEWTON COUNTY/VERNON PARISH
FROM: 1.85 MILES WEST OF CR 2115
TO: 1100 FEET EAST OF LA 111
PROJECT LENGTH: 4.489 MILES
FUNCTIONAL CLASSIFICATION:
RURAL HIGHWAY

CSJ#:
0214-03-032 TEXAS APPROACH
0214-03-035 SABINE RIVER BRIDGE
0214-03-037 LOUISIANA APPROACH

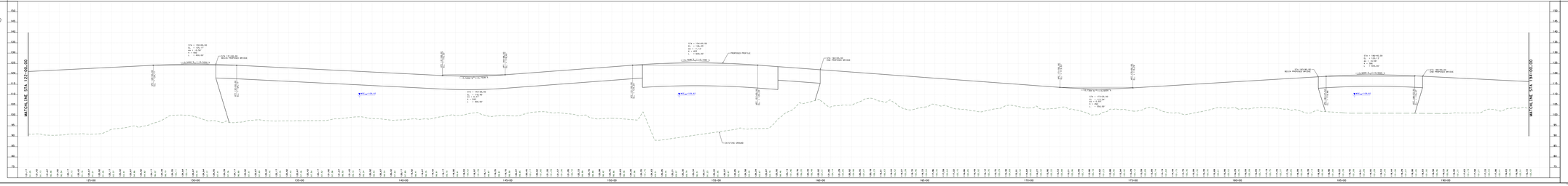


Texas Department of Transportation

BEAUMONT DISTRICT DESIGN SCHEMATIC
TUCKER FERGUSON, P.E., DISTRICT ENGINEER

SH 63/LA 8

ALIGNMENT D
NEWTON COUNTY/VERNON PARISH
FROM: 1500 FEET WEST OF BLACK CREEK
TO: 1100 FEET EAST OF LA 111
PROJECT LENGTH: 4.489 MILES
FUNCTIONAL CLASSIFICATION:
RURAL HIGHWAY

CSJ#:
0214-03-032 TEXAS APPROACH
0214-03-035 SABINE RIVER BRIDGE
0214-03-037 LOUISIANA APPROACH

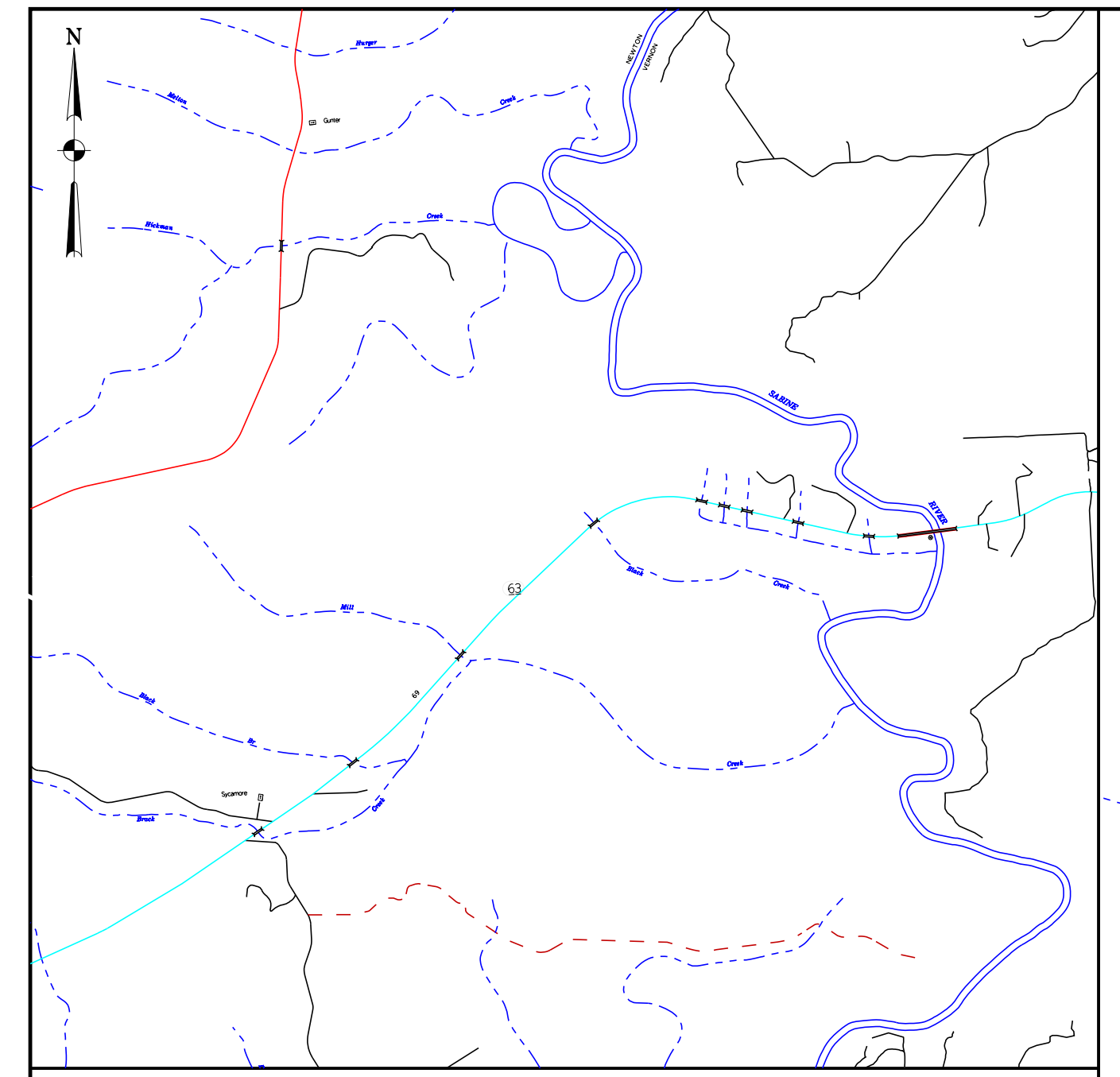

LOCATION MAP (NTS)

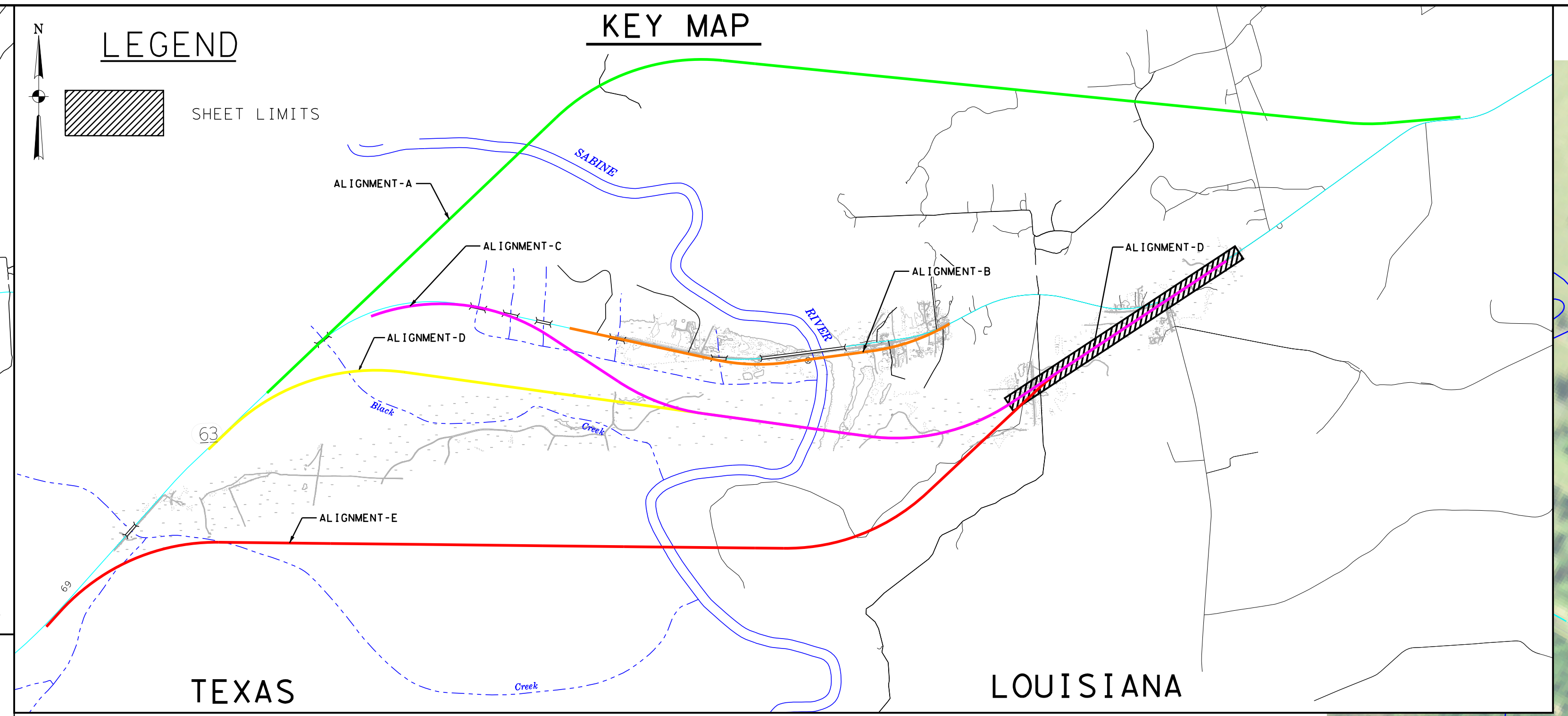


| PROPERTY ID/ TAX ASSEMENT | NAME |
|---|---|
| 10748 | BURRIS, MAUDE BROWN |
| 10947 | KERR, NORMA J RICHMOND |
| 10948 | SINGLETARY, DOUGLAS L & JUTINA |
| 10949 | RICHMOND, ARTHUR JR |
| 10950 | CHANDLER, LILLIAN R RICHMOND |
| 12282 | WALLER, JIMMY C |
| 12286 | MCCOY, PENNY & PATRICIA GREER |
| 12290 | NEWTON COUNTY |
| 12292 | MILLER, RAYMOND |
| 12295 | LYONS, ALEX & JEANINE |
| 12296 | GOOCH, PEGGY M RICHMOND |
| 12298 | WASSON, CHARLES |
| 12299 | LISENBY, KEVIN ROY & ANNA MARIA |
| 12305 | CHANDLER, LILLIAN R RICHMOND |
| 12306 | CHANDLER, LILLIAN R RICHMOND |
| 12468 | BROADWAY, RONALD SCOTT & MARY |
| 12470 | BROADWAY, RONALD SCOTT & MARY |
| 12475 | JONES ENTERPRISES |
| 12476 | YANCEY, SONDRA |
| 12477 | YANCEY, SONDRA |
| 16461 | WALLER, JIMMY C |
| 16462 | FRAZIER, ZACH |
| 17745 | BURRIS, MAUDE BROWN |
| 17751 | FOUNTAIN, JOHN |
| 17753 | JONES ENTERPRISES |
| 17758 | CROWN PINE TIMBER 1 LP |
| 17762 | SYCAMORE COMMUNITY CHURCH |
| 48468 | CASTEVENS, JOY F RICHMOND |
| 64365 | BROADWAY RONALD SCOTT & MARY |
| 64987 | RUNYAN ROCK INCORPORATED |
| 67848 | KERR, ANTHONY LANE |
| 68798 | RICHMOND, ARTHUR EFFORD III |
| 108536 | SMALL, DONALD & PATTY |

| PROPERTY ID/ TAX ASSEMENT | NAME |
|---|---|
| 0304962350 | KENNEDY, BRYAN & JAMA |
| 0304968016 | BLACKMON, ROY L. ETUX |
| 0304968898 | SYSTEM GLOBAL TIMBERLANDS |
| 0304968899 | HANCOCK TIMBERLANDS |
| 0304975510 | BRITTAIN, JERRY W. |
| 0304983725 | BARROW, ARLIS |
| 0305009743 | MAYS, MARK T. |
| 0305033377 | FARRIS, JAMES ETUX. |
| 0305039010 | FLENIKEN, JIMMY RAY |
| 0305040887 | FORD, JOHN C. ETAL. |
| 0305040902 | FORD, JOHN C. ETAL. |
| 0305040932 | FORD, JOHN C. ETAL. |
| 0305042756 | FOX, ALTON DAVID ETUX |
| 0305050014 | GREVEMBERG, BETTY B. |
| 0305050024 | GREVEMBERG, KARL EDWIN ETUX. |
| 0305050916 | GUNN, WILLIAM |
| 0305064016 | WILSON, JAMES |
| 0305064068 | PENNINGTON, KENNEITH |
| 0305095018 | JEANE, MALCOLM |
| 0305102438 | CAMC4 & ETAL |
| 0305123260 | KELLEY, JUSTIN |
| 0305124036 | NASH, AARON |
| 0305124056 | KENNEDY, BRYAN ARNAOLD ETAL. |
| 0305124514 | MITCHAM, LANCE E. |
| 0305125014 | KENNEDY, GRADY ARNOLD |
| 0305125291 | KENNEDY, GRADY |
| 0305128987 | WATSON, JAMES A. |
| 0305139610 | MARTIN TIMBERLANDS LLC |
| 0305139612 | MARTIN TIMBERLANDS LLC |
| 0305139617 | MARTIN TIMBERLANDS LLC |
| 0305139644 | MARTIN TIMBERLANDS LLC |
| 0305139647 | MARTIN TIMBERLANDS LLC |
| 0305139660 | MARTIN TIMBERLANDS LLC |

| PROPERTY ID/ TAX ASSEMENT | NAME |
|---|---|
| 0305139670 | MARTIN TIMBERLANDS LLC |
| 0305142010 | MAYS, WILLIAM |
| 0305153901 | MILLER, RANDALL ETUX. |
| 0305155517 | MITCHAM, ABBIE JEWL &JOHN |
| 0305159515 | MITCHAM, WILLIAM G. |
| 0305166537 | MCALPIN, DAVID CHARLES |
| 0305166574 | MCALPIN, LAWRENCE L. III |
| 0305174511 | NASH, JOHNNY LAMAR, ETUX. |
| 0305174636 | NASH, JOHNNY LAMAR, ETUX. |
| 0305175736 | NASH, CLARICE A. |
| 0305186013 | PEAVY, HERBERT R. |
| 0305186023 | BLAKENEY, JAMES G. & ANGELA BLAKENEY |
| 0305186679 | PEAVY, HERBERT REID, ETUX |
| 0305187516 | PERKINS, JAMES ALAN |
| 0305187641 | PERKINS, JAMES ALAN |
| 0305188016 | PERKINS, LOIS |
| 0305193984 | PIONEER LAND & DEV. CO. |
| 0305197787 | PRESLEY, HOMER HENRY, JR. |
| 0305199355 | RAMSEY, MARK, ETUX. |
| 0305200512 | CLARK, MARY L. |
| 0305211361 | RYDER, AGNES M MCALPIN, ETAL |
| 0305219144 | SHELL, IMELDA JEANE, ETAL |
| 0305226389 | BARROW, ARLIS D. & DONNIA L. |
| 0305232511 | SMITH, ROY |
| 0305236922 | LEJEUNE, LINDA S., ETAL |
| 0305236969 | LEJEUNE, LINDA S., ETAL |
| 0305254765 | TILLMAN, KATHY D. HARVEY, ETAL |
| 0305256790 | ALL HOMES |
| 0305259702 | WEAVER, MARK EDWIN |
| 0305271615 | WILLIAMS, CORBIE LEROY, ETUX. |
| 0305277027 | WILSON, JAMES ELVIN, ETUX |
| 8309000752 | BURR FAMILY GRAVE YARD |
| 8309000877 | BURR FERRY UNITED PENTECOSTAL CHURCH |

| PROPERTY ID/ TAX ASSEMENT | NAME |
|---|---|
| 8309000940 | BURR FERRY UNITED PENTECOSTAL CHURCH |
| 0305050014A | GREVEMBERG, KEN LEE |
| 0305064068A | PENNINGTON, JOEL B. & KELLI R. |
| 0305123260A | KELLEY, JUSTIN V. & CECILIA B. |
| 0305124036A | KENNAMORE, JACKIE DARREN & STACY LYNN |

CONCEPTUAL

HORIZ: 0 50 100 SCALE: 1" = 100'

VERT: 0 5 10 SCALE: 1" = 10'

LEGEND

- TRAFFIC FLOW
- PROPERTY LINE
- EXIST ROW
- PROPOSED ROW
- PROPOSED ROADWAY
- ROADWAY REMOVAL
- PROPOSED BRIDGE
- BRIDGE REMOVAL

CONCEPTUAL

Texas Department of Transportation

BEAUMONT DISTRICT DESIGN SCHEMATIC
TUCKER FERGUSON, P.E., DISTRICT ENGINEER

SH 63/LA 8

ALIGNMENT D
NEWTON COUNTY/VERNON PARISH
FROM: 1.85 MILES WEST OF CR 2115
TO: 1100 FEET EAST OF LA 111
PROJECT LENGTH: 4.489 MILES
FUNCTIONAL CLASSIFICATION:
RURAL HIGHWAY

CSJ:
0214-03-032 TEXAS APPROACH
0214-03-035 SABINE RIVER BRIDGE
0214-03-037 LOUISIANA APPROACH

Texas Department of Transportation

BEAUMONT DISTRICT DESIGN SCHEMATIC
TUCKER FERGUSON, P.E., DISTRICT ENGINEER

SH 63/LA 8

ALIGNMENT D
NEWTON COUNTY/VERNON PARISH
FROM: 1500 FEET WEST OF BLACK CREEK
TO: 1100 FEET EAST OF LA 111
PROJECT LENGTH: 4.489 MILES
FUNCTIONAL CLASSIFICATION:
RURAL HIGHWAY

CSJ:
0214-03-032 TEXAS APPROACH
0214-03-035 SABINE RIVER BRIDGE
0214-03-037 LOUISIANA APPROACH

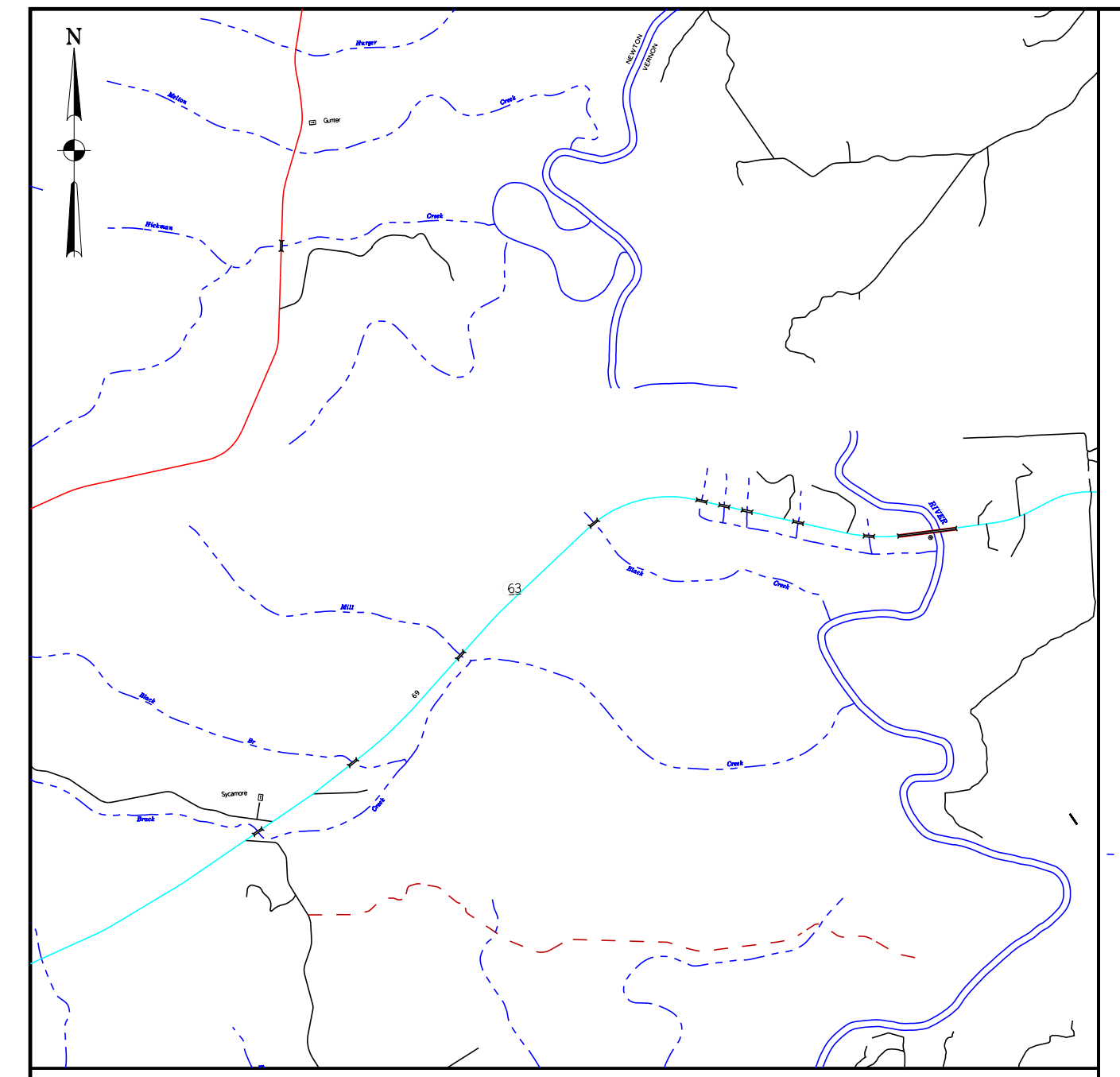

LOCATION MAP (NTS)

## KEY MAP

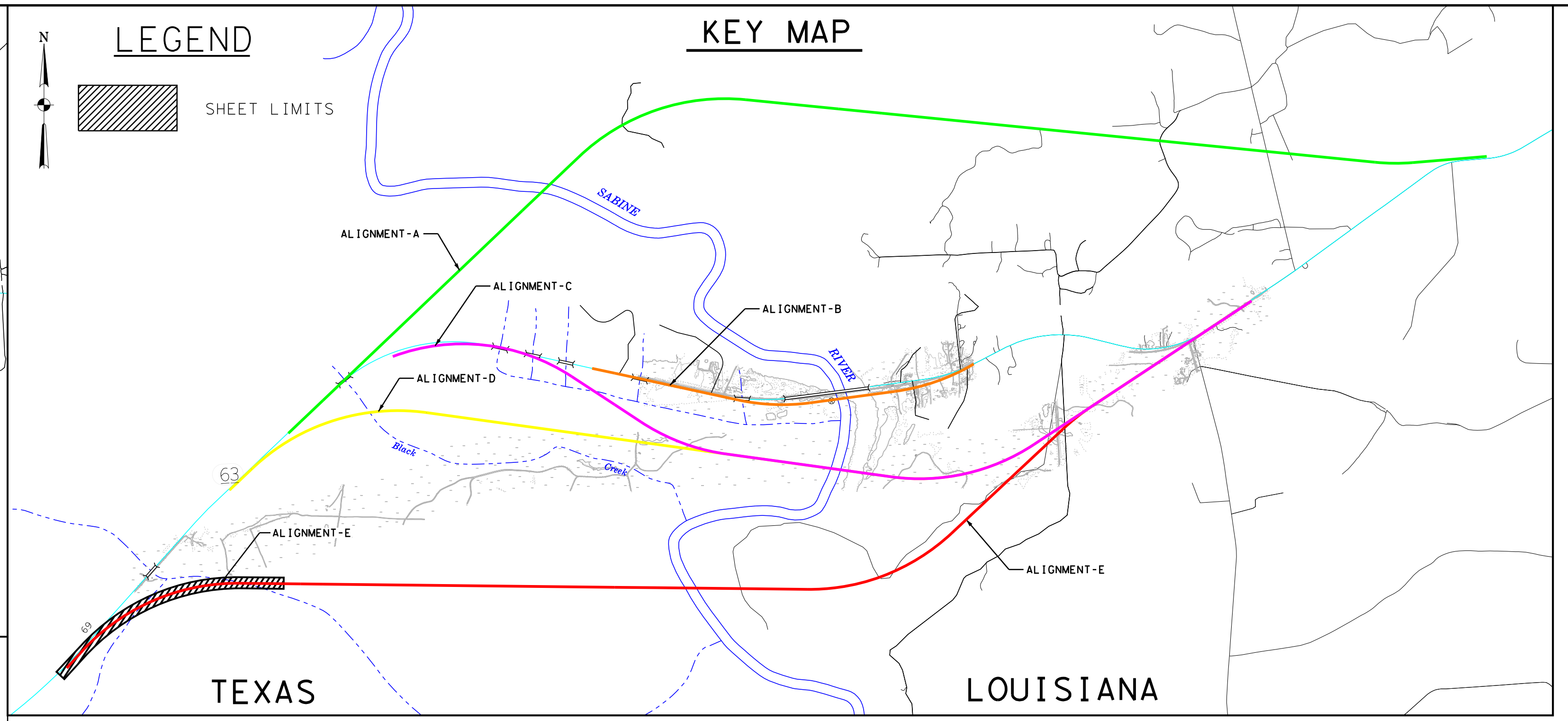


CONCEPTUAL

Texas Department of Transportation

BEAUMONT DISTRICT DESIGN SCHEMATIC
TUCKER FERGUSON, P.E., DISTRICT ENGINEER

SH 63/LA 8

ALIGNMENT E
NEWTON COUNTY/VERNON PARISH
FROM: 0.85 MILES WEST OF CR 2115
TO: 900 FEET EAST OF LA 111
PROJECT LENGTH: 5.30 MILES
FUNCTIONAL CLASSIFICATION:
RURAL HIGHWAY

CSJ:
0214-03-032 TEXAS APPROACH
0214-03-035 SABINE RIVER BRIDGE
0214-03-037 LOUISIANA APPROACH

## SUPER ELEVATION DATA

| STATION | $e_{LT}$ | $e_{RT}$ | Description |
|---|---|---|---|
| 11+37.00 | -2.00% | 2.00% | Begin Transition |
| 16+17.00 | 5.00% | -5.00% | End Transition/Begin Full Super |
| 52+26.00 | 5.00% | -5.00% | End Full Super/Begin Transition |
| 57+06.00 | -2.00% | 2.00% | End Transition/Normal Crown |
| 177+13.00 | -2.00% | 2.00% | Begin Transition |
| 179+48.00 | -5.00% | 5.00% | End Transition/Begin Full Super |
| 212+82.00 | -5.00% | 5.00% | End Full Super/Begin Transition |
| 215+17.00 | -2.00% | 2.00% | End Transition/Normal Crown |
| 244+09.00 | -2.00% | 2.00% | Begin Transition |
| 248+89.00 | 5.00% | -5.00% | End Transition/Begin Full Super |
| 253+56.00 | 5.00% | -5.00% | End Full Super/Begin Transition |
| 258+36.00 | -2.00% | 2.00% | End Transition/Normal Crown |

## TYPICAL SECTION

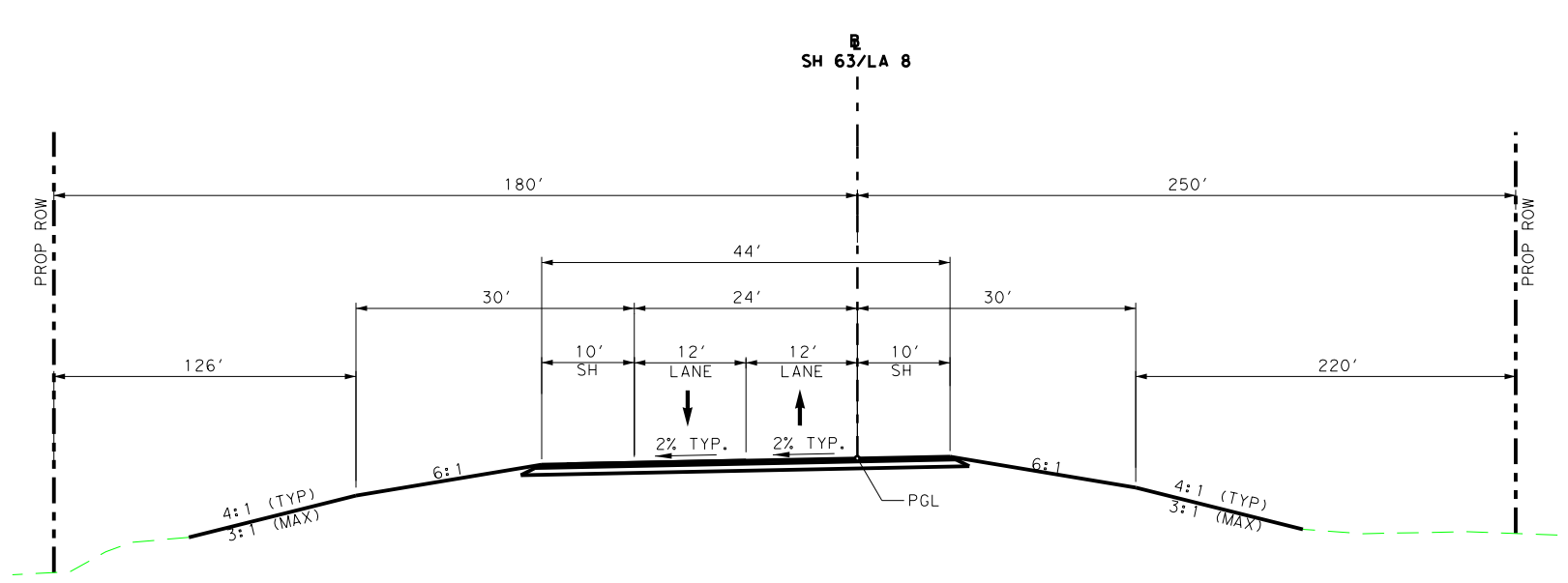

PROPOSED SECTION

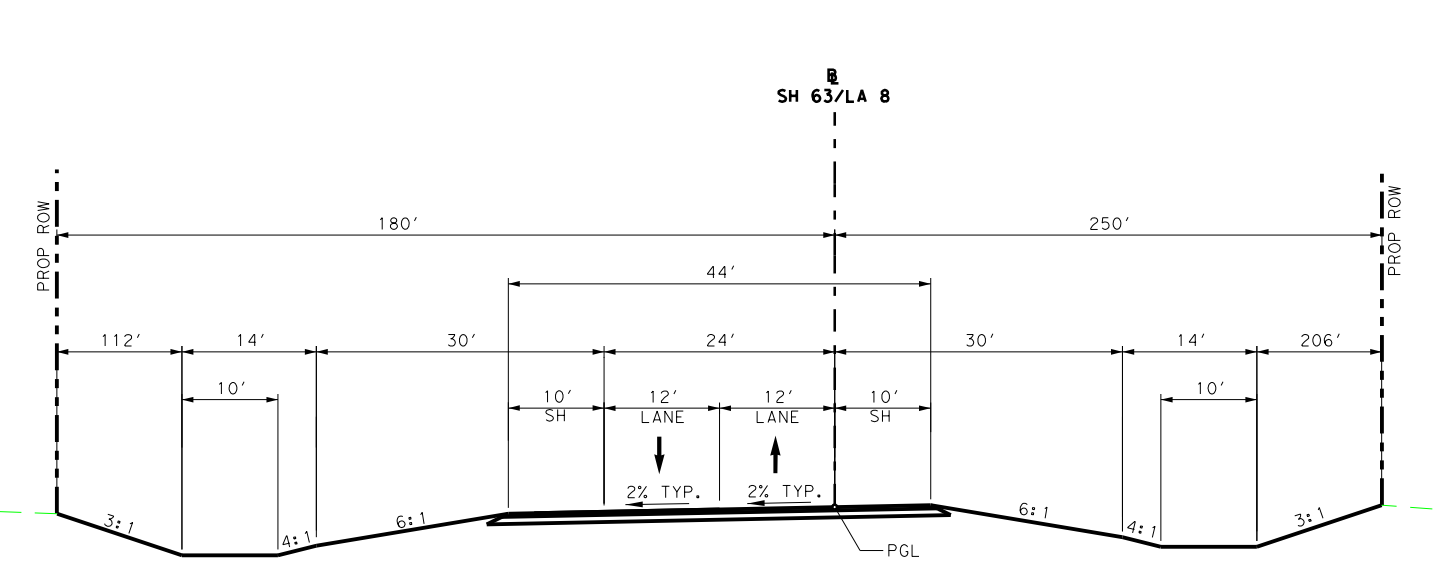

PROPOSED SECTION

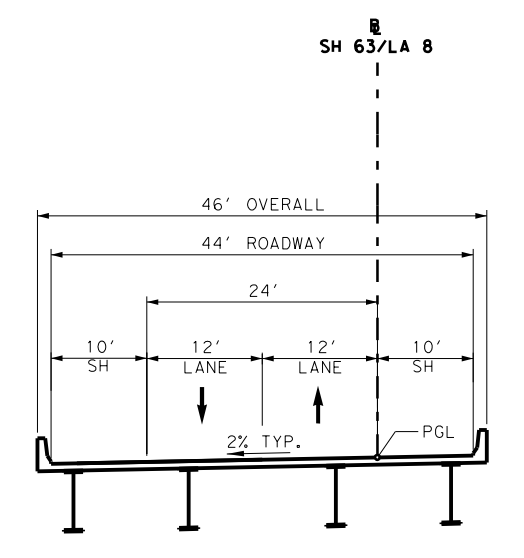

PROPOSED BRIDGE

| PROPERTY ID/ TAX ASSEMENT | NAME |
|---|---|
| 8309000940 | BURR FERRY UNITED PENTECOSTAL CHURCH |
| 0305050014A | GREVEMBERG, KEN LEE |
| 0305064068A | PENNINGTON, JOEL B. & KELLI R. |
| 0305123260A | KELLEY, JUSTIN V. & CECILIA B. |
| 0305124036A | KENNAMORE, JACKIE DARREN & STACY LYNN |

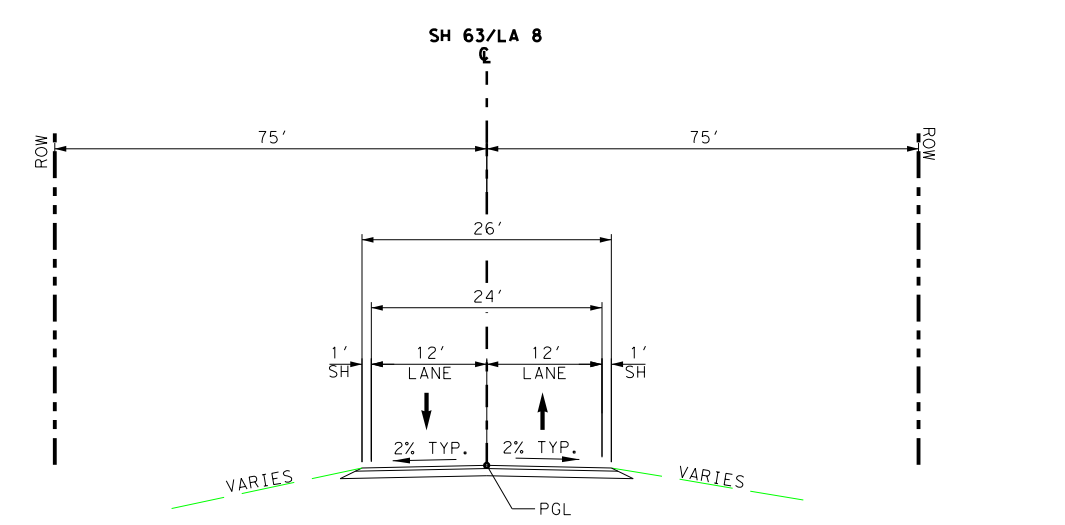

EXISTING SECTION

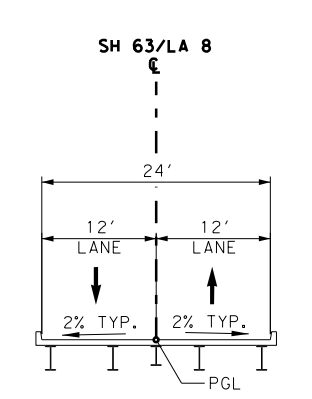

EXISTING BRIDGE

| PROPERTY ID/ TAX ASSEMENT | NAME |
|---|---|
| 10748 | BURRIS, MAUDE BROWN |
| 10947 | KERR, NORMA J RICHMOND |
| 10948 | SINGLETARY, DOUGLAS L & JUTINA |
| 10949 | RICHMOND, ARTHUR JR |
| 10950 | CHANDLER, LILLIAN R RICHMOND |
| 12282 | WALLER, JIMMY C |
| 12286 | MCCOY, PENNY & PATRICIA GREER |
| 12290 | NEWTON COUNTY |
| 12292 | MILLER, RAYMOND |
| 12295 | LYONS, ALEX & JEANINE |
| 12296 | GOOCH, PEGGY M RICHMOND |
| 12298 | WASSON, CHARLES |
| 12299 | LISENBY, KEVIN ROY & ANNA MARIA |
| 12305 | CHANDLER, LILLIAN R RICHMOND |
| 12306 | CHANDLER, LILLIAN R RICHMOND |
| 12468 | BROADWAY, RONALD SCOTT & MARY |
| 12470 | BROADWAY, RONALD SCOTT & MARY |
| 12475 | JONES ENTERPRISES |
| 12476 | YANCEY, SONDRA |
| 12477 | YANCEY, SONDRA |
| 16461 | WALLER, JIMMY C |
| 16462 | FRAZIER, ZACH |
| 17745 | BURRIS, MAUDE BROWN |
| 17751 | FOUNTAIN, JOHN |
| 17753 | JONES ENTERPRISES |
| 17758 | CROWN PINE TIMBER 1 LP |
| 17762 | SYCAMORE COMMUNITY CHURCH |
| 48468 | CASTEVENS, JOY F RICHMOND |
| 64365 | BROADWAY RONALD SCOTT & MARY |
| 64987 | RUNYAN ROCK INCORPORATED |
| 67848 | KERR, ANTHONY LANE |
| 68798 | RICHMOND, ARTHUR EFFORD III |
| 108536 | SMALL, DONALD & PATTY |

| PROPERTY ID/ TAX ASSEMENT | NAME |
|---|---|
| 0304962350 | KENNEDY, BRYAN & JAMA |
| 0304968016 | BLACKMON, ROY L. ETUX |
| 0304968898 | SYSTEM GLOBAL TIMBERLANDS |
| 0304968899 | HANCOCK TIMBERLANDS |
| 0304975510 | BRITTAIN, JERRY W. |
| 0304983725 | BARROW, ARLIS |
| 0305009743 | MAYS, MARK T. |
| 0305033377 | FARRIS, JAMES ETUX. |
| 0305039010 | FLENIKEN, JIMMY RAY |
| 0305040887 | FORD, JOHN C. ETAL. |
| 0305040902 | FORD, JOHN C. ETAL. |
| 0305040932 | FORD, JOHN C. ETAL. |
| 0305042756 | FOX, ALTON DAVID ETUX |
| 0305050014 | GREVEMBERG, BETTY B. |
| 0305050024 | GREVEMBERG, KARL EDWIN ETUX. |
| 0305050916 | GUNN, WILLIAM |
| 0305064016 | WILSON, JAMES |
| 0305064068 | PENNINGTON, KENNEITH |
| 0305095018 | JEANE, MALCOLM |
| 0305102438 | CAMC4 & ETAL |
| 0305123260 | KELLEY, JUSTIN |
| 0305124036 | NASH, AARON |
| 0305124056 | KENNEDY, BRYAN ARNAOLD ETAL. |
| 0305124514 | MITCHAM, LANCE E. |
| 0305125014 | KENNEDY, GRADY ARNOLD |
| 0305125291 | KENNEDY, GRADY |
| 0305128987 | WATSON, JAMES A. |
| 0305139610 | MARTIN TIMBERLANDS LLC |
| 0305139612 | MARTIN TIMBERLANDS LLC |
| 0305139617 | MARTIN TIMBERLANDS LLC |
| 0305139644 | MARTIN TIMBERLANDS LLC |
| 0305139647 | MARTIN TIMBERLANDS LLC |
| 0305139660 | MARTIN TIMBERLANDS LLC |

| PROPERTY ID/ TAX ASSEMENT | NAME |
|---|---|
| 0305139670 | MARTIN TIMBERLANDS LLC |
| 0305142010 | MAYS, WILLIAM |
| 0305153901 | MILLER, RANDALL ETUX. |
| 0305155517 | MITCHAM, ABBIE JEWL &JOHN |
| 0305159515 | MITCHAM, WILLIAM G. |
| 0305166537 | MCALPIN, DAVID CHARLES |
| 0305166574 | MCALPIN, LAWRENCE L. III |
| 0305174511 | NASH, JOHNNY LAMAR, ETUX. |
| 0305174636 | NASH, JOHNNY LAMAR, ETUX. |
| 0305175736 | NASH, CLARICE A. |
| 0305186013 | PEAVY, HERBERT R. |
| 0305186023 | BLAKENEY, JAMES G. & ANGELA BLAKENEY |
| 0305186679 | PEAVY, HERBERT REID, ETUX |
| 0305187516 | PERKINS, JAMES ALAN |
| 0305187641 | PERKINS, JAMES ALAN |
| 0305188016 | PERKINS, LOIS |
| 0305193984 | PIONEER LAND & DEV. CO. |
| 0305197787 | PRESLEY, HOMER HENRY, JR. |
| 0305199355 | RAMSEY, MARK, ETUX. |
| 0305200512 | CLARK, MARY L. |
| 0305211361 | RYDER, AGNES M MCALPIN, ETAL |
| 0305219144 | SHELL, IMELDA JEANE, ETAL |
| 0305226389 | BARROW, ARLIS D. & DONNIA L. |
| 0305232511 | SMITH, ROY |
| 0305236922 | LEJEUNE, LINDA S., ETAL |
| 0305236969 | LEJEUNE, LINDA S., ETAL |
| 0305254765 | TILLMAN, KATHY D. HARVEY, ETAL |
| 0305256790 | ALL HOMES |
| 0305259702 | WEAVER, MARK EDWIN |
| 0305271615 | WILLIAMS, CORBIE LEROY, ETUX. |
| 0305277027 | WILSON, JAMES ELVIN, ETUX |
| 8309000752 | BURR FAMILY GRAVE YARD |
| 8309000877 | BURR FERRY UNITED PENTECOSTAL CHURCH |

## HORIZONTAL DATA

| Alignment | Curve | PI Station | PI Northing - N | PI Easting - E | Delta | Radius | Degree | Tangent | Length | External | Chord Bearing | Chord Length | Middle Ordinate | PC Station | PT Station |
|---|---|---|---|---|---|---|---|---|---|---|---|---|---|---|---|
| E | W-1 | 35+47.36 | 10,413,193.63 | 4,413,474.49 | 48°23'31.32" (RT) | 4,651.00 | 1°13'54.85" | 2,089.85 | 3,928.24 | 447.95 | N 66°25'12.69" E | 3,812.51 | 408.60 | 14+57.50 | 53+85.74 |
| | W-2 | 197+05.09 | 10,413,017.15 | 4,429,882.75 | 43°42'12.14" (LT) | 4,575.00 | 1°15'08.52" | 1,834.66 | 3,489.66 | 354.16 | N 68°45'52.28" E | 3,405.68 | 328.71 | 178+70.44 | 213+60.10 |
| | W-3 | 251+23.02 | 10,416,840.92 | 4,433,970.75 | 9°40'59.31" (RT) | 4,651.00 | 1°13'54.85" | 393.95 | 786.03 | 4,651.00 | N 51°45'15.87" E | 785.10 | 16.60 | 247+29.07 | 255+15.10 |

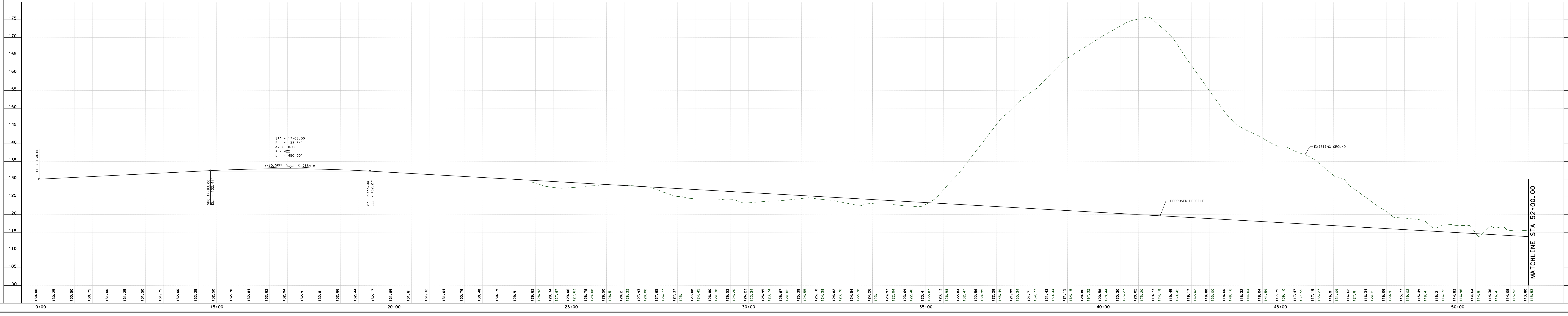


LEGEND

HORIZ: SCALE: 1" = 100'
VERT: SCALE: 1" = 10'

- TRAFFIC FLOW
- PROPERTY LINE
- EXIST ROW
- PROPOSED ROW
- PROPOSED ROADWAY
- ROADWAY REMOVAL
- PROPOSED BRIDGE
- BRIDGE REMOVAL

CONCEPTUAL

Texas Department of Transportation

BEAUMONT DISTRICT DESIGN SCHEMATIC
TUCKER FERGUSON, P.E., DISTRICT ENGINEER

SH 63/LA 8

ALIGNMENT E
NEWTON COUNTY/VERNON PARISH
FROM: 1250 FEET WEST OF BRACK CREEK
TO: 900 FEET EAST OF LA 111
PROJECT LENGTH: 5.30 MILES
FUNCTIONAL CLASSIFICATION:
RURAL HIGHWAY

CSJ:
0214-03-032 TEXAS APPROACH
0214-03-035 SABINE RIVER BRIDGE
0214-03-037 LOUISIANA APPROACH

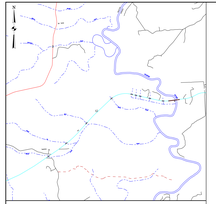

LOCATION MAP (NTS)

CONCEPTUAL

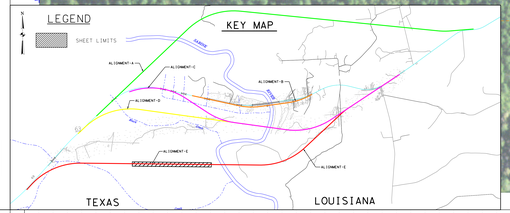





| PROPERTY ID/ TAX ASSIGNMENT | NAME |
|---|---|
| 12748 | BURRIS, MAUDE BROWN |
| 12749 | BURRIS, MAUDE BROWN |
| 12948 | SINGLETARY, DOUGLAS L.& JUTINA |
| 12949 | RICHMOND, ARTHUR JR |
| 12950 | CHANDLER, LILLIAN R RICHMOND |
| 12281 | BALLER, JOMAT |
| 12282 | MCCOY, ROBERT & CHERYLIN GREER |
| 12291 | NEWTON COUNTY |
| 12292 | MILLER, RAYMOND |
| 12296 | LYONS, ALEX & JEANONC |
| 12297 | LYONS, ALEX & JEANONC |
| 12298 | BATTON, CHARLES |
| 12299 | LILENDY, KEVIN ROY & ANNA MARIA |
| 12305 | CHANDLER, LILLIAN R RICHMOND |
| 12306 | CHANDLER, LILLIAN R RICHMOND |
| 12484 | BROADWAY, RONALD SCOTT & MARY |
| 12470 | BROADWAY, RONALD SCOTT & MARY |
| 12475 | JONES ENTERPRISES |
| 12476 | JONES, CONDRA |
| 12477 | JONES ENTERPRISES |
| 16461 | BALLER, JOMAT |
| 16462 | FRAZIER, ZACH |
| 12478 | BURRIS, MAUDE BROWN |
| 11751 | FOUNTAIN, JOHN |
| 11753 | JONES ENTERPRISES |
| 11758 | CYGNET PINE TIMBER L.P. |
| 11759 | CYGNET COMMERCIAL TIMBER |
| 16786A | CASTANEDA, ROBERT & CHARMAN |
| 54383 | BROADWAY RONALD SCOTT & MARY |
| 64987 | RUNYAN ROCK INCORPORATED |
| 64988 | RUNYAN ROCK INCORPORATED |
| 66788 | RICHMOND, ARTHUR LEONO III |
| 108536 | SMALL, DONALD & PATTY |

| PROPERTY ID/ TAX ASSIGNMENT | NAME |
|---|---|
| 200496235D | KENNEDY, BRYAN & ANNA |
| 200496236D | KENNEDY, BRYAN & ANNA |
| 200496809D | SYSTEM GLOBAL TIMBERLANDS |
| 200496889D | HANCOCK TIMBERLANDS |
| 200497551D | BRITTAIN, JERRY M. |
| 200498372D | BARROW, ARLIS |
| 200503372D | FARRELL, JAMES ETUX |
| 200503373 | FARRELL, JAMES ETUX |
| 200509901D | FLEKEREN, JIMMY RAY |
| 200506087 | FORD, JOHN D. ETAL |
| 200506092 | FORD, JOHN D. ETAL |
| 200506256 | FORD, JOHN D. ETAL |
| 200506275B | FOX, ALTON DAVID ETUX |
| 200505001A | GREENBERG, BETTY B. |
| 200505001B | GREENBERG, BETTY B. ETUX |
| 200505016 | GUNN, WILLIAM |
| 200506016 | WILSON, JAMES |
| 200506058 | PENNINGTON, KENNETH |
| 200505018 | LANDRY, WALTER |
| 200505018B | LANDRY, WALTER |
| 200512606 | KELLEY, JUSTIN |
| 200512636 | NASH, AARON |
| 200512637 | KENNEDY, RONALD ETAL |
| 200512614 | MITCHAM, LANCE E. |
| 200512624 | KENNEDY, GRADY ARNOLD |
| 200512639 | KENNEDY, GRADY |
| 200512690 | WATSON, JAMES A. |
| 200513611 | MARTIN TIMBERLANDS LLC |
| 200513612 | MARTIN TIMBERLANDS LLC |
| 200513617 | MARTIN TIMBERLANDS LLC |
| 200513646 | MARTIN TIMBERLANDS LLC |
| 200513647 | MARTIN TIMBERLANDS LLC |
| 200513660 | MARTIN TIMBERLANDS LLC |

| PROPERTY ID/ TAX ASSIGNMENT | NAME |
|---|---|
| 200513670 | MARTIN TIMBERLANDS LLC |
| 200513671 | MARTIN TIMBERLANDS LLC |
| 200515360 | MILLER, RANDALL ETUX |
| 200515517 | MITCHAM, ABBIE-JOE B.&JOH |
| 200515815 | WITCHER, WILLIAM C. |
| 200516553 | MCALPIN, DAVID CHARLES |
| 200516554 | MCALPIN, DAVID CHARLES |
| 200516615 | NASH, JOHNNY LAMAR, ETUX |
| 200517696 | NASH, JOHNNY LAMAR, ETUX |
| 200518236 | BASH, CLARENCE A. |
| 200518237 | BASH, CLARENCE A. |
| 200518602 | BLAKENEY, JAMES Jr. & ANGELA BLAKENEY |
| 200518679 | PLATT, HERBERT REID, ETUX |
| 200518701B | PERKINS, JAMES ALAN |
| 200518701A | PERKINS, JAMES ALAN |
| 200518816 | PERKINS, GEO. |
| 200519384 | PIONEER LAND & OIL, CO. |
| 200519734 | PRESLEY, HOMER HENRY, JR. |
| 200519811 | RABETO, MARK, ETUX |
| 200520072 | RAGSDALE, MARK |
| 200521361 | RYDER, BONEY M.&CLAYTON, ETAL |
| 200521914A | SHELL, IMELDA JEANC ETAL |
| 200522911 | BARROW, ARLIS & SHIRRELL, |
| 200522931 | SMITH, RO |
| 200523622 | LEJEUNE, LINDA L., ETAL |
| 200523663 | LEJEUNE, LINDA L., ETAL |
| 200524780 | TILLMAN, RATHY D.& HARVEY, ETAL |
| 200525622 | WEBB, JOHN |
| 200525702 | WEAVER, MARK EDWIN |
| 200527615 | WILLIAMS, CORBIT LEROY, ETUX |
| 200527616 | WILLIAMS, CORBIT LEROY, ETUX |
| 830000757 | BURR FERRY SEAL YARD |
| 830000877 | BURR FERRY UNITED PENTECOSTAL CHURCH |

| PROPERTY ID/ TAX ASSIGNMENT | NAME |
|---|---|
| 830000940 | BURR FERRY UNITED PENTECOSTAL CHURCH |
| 200506084 | PENNINGTON, KENNETH |
| 200506084A1 | PENNINGTON, GEO. D. & KELLY R. |
| 200512360A | KELLEY, JUSTIN W. & CECILIA B. |
| 200512636A | KENNMORE, JACKIE DARREN & STACY LYNN |

LEGEND

- TRAFFIC FLOW
- PROPERTY LINE
- EXIST ROW
- PROPOSED ROW
- PROPOSED ROADWAY
- ROADWAY REMOVAL
- PROPOSED BRIDGE
- BRIDGE REMOVAL

CONCEPTUAL

Texas Department of Transportation

BEAUMONT DISTRICT DESIGN SCHEMATIC
TUCKER FERGUSON, P.E., DISTRICT ENGINEER

SH 63/LA 8

ALIGNMENT E
NEWTON COUNTY/VERNON PARISH
FROM: 0.85 MILES WEST OF CR 2115
TO: 900 FEET EAST OF LA 111
PROJECT LENGTH: 5.30 MILES
FUNCTIONAL CLASSIFICATION:
RURAL HIGHWAY

CSJ:
0214-03-032 TEXAS APPROACH
0214-03-035 SABINE RIVER BRIDGE
0214-03-037 LOUISIANA APPROACH

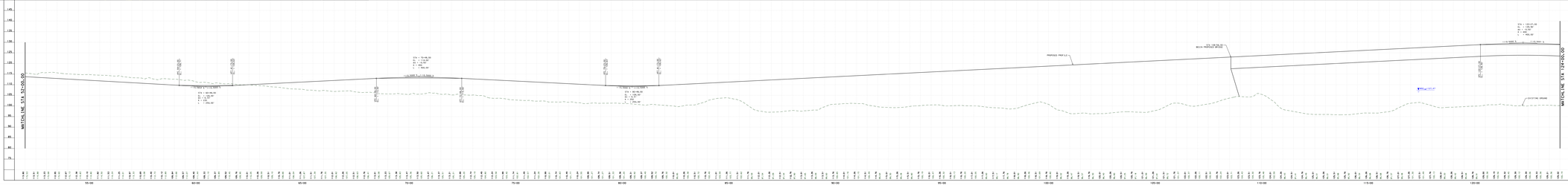


Texas Department of Transportation

BEAUMONT DISTRICT DESIGN SCHEMATIC
TUCKER FERGUSON, P.E., DISTRICT ENGINEER

SH 63/LA 8

ALIGNMENT E
NEWTON COUNTY/VERNON PARISH
FROM: 1250 FEET WEST OF BRACK CREEK
TO: 900 FEET EAST OF LA 111
PROJECT LENGTH: 5.30 MILES
FUNCTIONAL CLASSIFICATION:
RURAL HIGHWAY

CSJ:
0214-03-032 TEXAS APPROACH
0214-03-035 SABINE RIVER BRIDGE
0214-03-037 LOUISIANA APPROACH

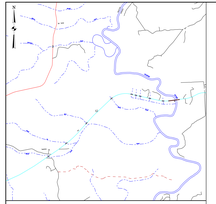

LOCATION MAP (NTS)

CONCEPTUAL

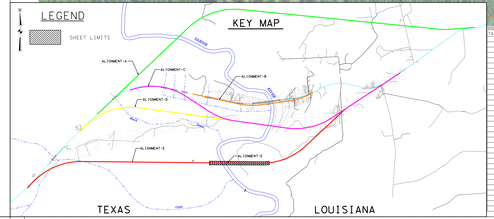





| PROPERTY ID TAX ALIGNMENT | NAME | PROPERTY ID TAX ALIGNMENT | NAME | PROPERTY ID TAX ALIGNMENT | NAME | PROPERTY ID TAX ALIGNMENT | NAME |
|---|---|---|---|---|---|---|---|
| 12047 | BURRIS, MAUDE BROWN | 2305086024 | KENNEDY, BRYAN & JANA | 2305153010 | MARTIN TIMBERLANDS LLC | 2305163000 | BURR FERRY UNITED PENTECOSTAL CHURCH |
| 12047 | KERN, NORMA J RICHMOND | 2305086024A | BLACKMON, ROY L. ETUX | 2305153012 | WHITE, RICLINE | 2305050018A | GREVEMBERG, KEN ET AL |
| 12049 | SINGLETARY, DOUGLAS L & JUTINA | 2305086098 | SYSTEM GLOBAL TIMBERLANDS | 2305153301 | MILLER, RANDALL ETUX | 2305040084 | PENNINGTON, JOEL D. & KELLY R. |
| 12049 | RICHMOND, ARTHUR JR | 2305086099 | HANCOCK TIMBERLANDS | 2305155017 | MITCHAM, ABBIE JEWL N.DOWN | 2305123264 | KELLEY, JUSTIN V. & CECILIA B. |
| 12051 | CHANDLER, LILLIAN B RICHMOND | 2305087000 | BARRON, ARLIS | 2305155018 | MITCHAM, ABBIE JEWL | 2305123264A | HAMMOND, JACKIE DARREN & STACI LYNN |
| 12286 | WALLACE, JIMMY D. | 2305087125 | BARRON, ARLIS | 2305156047 | MCALISTER, DAVID CHARLES | | |
| 12286 | MCCOY, PENNY & PATRICIA GREER | 2305089743 | MATA, MARK T. | 2305156174 | MCALISTER, LAWRENCE L. III | | |
| 12290 | NEWTON COUNTY | 2305103171 | FARRIN, JAMES ETUX | 2305157011 | NASH, JOHNNY LAMAR, ETUX | | |
| 12292 | MILLER, RAYMOND | 2305103910 | FLENTKEN, JIMMY PAT | 2305157036 | NASH, JOHNNY LAMAR, ETUX | | |
| 12294 | LYNCH, JOHN & ANN LINDA | 2305104000 | FORD, JOHN C. ETAL | 2305158000 | PEAVY, HERBERT R. | | |
| 12296 | GOOCH, RUSS W.RICHMOND | 2305104002 | FORD, JOHN C. ETAL | 2305158013 | PEAVY, HERBERT R. | | |
| 12298 | MASON, CHARLES | 2305104052 | FORD, JOHN C. ETAL | 2305158023 | BLAKENEY, JAMES G. & ANGELA BLAKENEY | | |
| 12300 | LIGENFELTER, DONALD & MARTA | 2305104053 | FORD, JOHN C. ETAL | 2305158314 | PERKINS, JAMES ALAN | | |
| 12305 | CHANDLER, LILLIAN B RICHMOND | 2305105014 | GREVEMBERG, BETTY B. | 2305158316 | PERKINS, JAMES ALAN | | |
| 12306 | CHANDLER, LILLIAN B RICHMOND | 2305105024 | GREVEMBERG, KARL EDWIN ETUX | 2305158341 | PERKINS, JAMES ALAN | | |
| 12464 | BRUNNAN, RONALD SCOTT & MARY | 2305105074 | HUNN, WILLIAM | 2305158018 | PERKINS, LOIS | | |
| 12470 | BRUNNAN, RONALD SCOTT & MARY | 2305105078 | WILSON, JAMES | 2305159364 | PIONEER LAND & DEV. CO. | | |
| 12474 | TANKSLEY, GONDRA | 2305105079 | RUNNELS, JAMES ETUX | 2305159365 | PIONEER LAND & DEV. CO. | | |
| 12476 | TANKSLEY, GONDRA | 2305105015 | CLARK, WELDON | 2305159355 | BARGER, MARK ETUX | | |
| 12477 | TANKSLEY, GONDRA | 2305102436 | CINCE & ETAL | 2305200012 | CLARK, MARY L. | | |
| 12479 | TANKSLEY, GONDRA | 2305102437 | CINCE & ETAL | 2305251000 | RYDER, CHARLES ALVIN, ETAL | | |
| 14462 | FRAZIER, ZACH | 2305124230 | NASH, AARON | 2305251044 | SHELL, DARLENE KEANE, ETAL | | |
| 12745 | BURRIS, MAUDE BROWN | 2305124206 | KENNEDY, BRYAN ARNOLD ETAL | 2305256389 | BARRON, ARLIS Sr.& DONNIA L. | | |
| 12751 | FOUNTAIN, JOHN | 2305125014 | MITCHAM, LEROY E. | 2305263011 | SMITH, MOI | | |
| 12753 | JONES ENTERPRISES | 2305125014 | KENNEDY, GRADY ARNOLD | 2305263022 | LEJEUNE, LINDA S., ETAL | | |
| 12756 | CRAWFORD, JOHN & ANNA | 2305128000 | WATSON, JAMES A. | 2305263023 | LEJEUNE, LINDA S., ETAL | | |
| 12762 | SIGNORE COMMUNITY CHURCH | 2305128081 | WATSON, JAMES A. | 2305263785 | TILLMAN, KATHY D. HARRAY, ETAL | | |
| 48468 | CASTEVENS, JOY F RICHMOND | 2305129010 | MARTIN TIMBERLANDS LLC | 2305256790 | ELL HOMES | | |
| 64380 | BRUNNAN, RONALD SCOTT & MARY | 2305129011 | MARTIN TIMBERLANDS LLC | 2305257015 | MCALISTER, MATTHEW ERIN | | |
| 64380 | HUMPHREY, ROBIN, HUGHES | 2305129012 | MARTIN TIMBERLANDS LLC | 2305257016 | WILLIAMS, DAVID LANE, ETUX | | |
| 67984 | KERN, ANTHONY LINE | 2305139044 | MARTIN TIMBERLANDS LLC | 2305257102 | WILSON, JAMES ELVIN, ETUX | | |
| 68704 | RICHMOND, ARTHUR EFORD III | 2305139461 | MARTIN TIMBERLANDS LLC | 3305000752 | BURR FAMILY GRAVE YARD | | |
| 108536 | SMALL, DONALD & PATTY | 2305139660 | MARTIN TIMBERLANDS LLC | 3305000877 | BURR FERRY UNITED PENTECOSTAL CHURCH | | |

LEGEND

- TRAFFIC FLOW
- PROPERTY LINE
- EXIST ROW
- PROPOSED ROW
- PROPOSED ROADWAY
- ROADWAY REMOVAL
- PROPOSED BRIDGE
- BRIDGE REMOVAL

CONCEPTUAL

Texas Department of Transportation

BEAUMONT DISTRICT DESIGN SCHEMATIC
TUCKER FERGUSON, P.E., DISTRICT ENGINEER

SH 63/LA 8

ALIGNMENT E
NEWTON COUNTY/VERNON PARISH
FROM: 0.85 MILES WEST OF CR 2115
TO: 900 FEET EAST OF LA 111
PROJECT LENGTH: 5.30 MILES
FUNCTIONAL CLASSIFICATION:
RURAL HIGHWAY

CSJ:
0214-03-032 TEXAS APPROACH
0214-03-035 SABINE RIVER BRIDGE
0214-03-037 LOUISIANA APPROACH

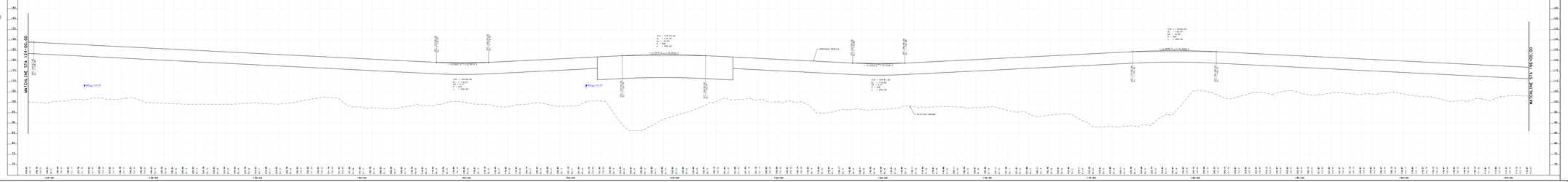


Texas Department of Transportation

BEAUMONT DISTRICT DESIGN SCHEMATIC
TUCKER FERGUSON, P.E., DISTRICT ENGINEER

SH 63/LA 8

ALIGNMENT E
NEWTON COUNTY/VERNON PARISH
FROM: 1250 FEET WEST OF BRACK CREEK
TO: 900 FEET EAST OF LA 111
PROJECT LENGTH: 5.30 MILES
FUNCTIONAL CLASSIFICATION:
RURAL HIGHWAY

CSJ:
0214-03-032 TEXAS APPROACH
0214-03-035 SABINE RIVER BRIDGE
0214-03-037 LOUISIANA APPROACH

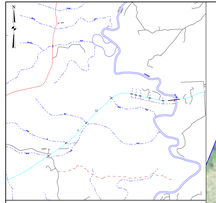

LOCATION MAP (NTS)

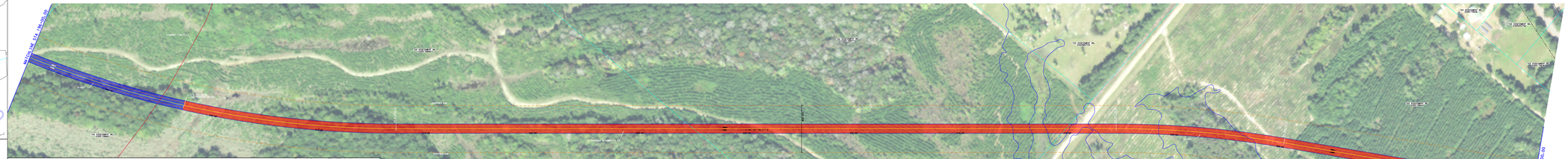


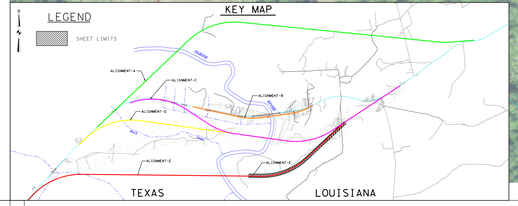


CONCEPTUAL

| PROPERTY ID/ TAX ASSEMENT | NAME |
|---|---|
| 12748 | BURRIS, WALDE BROWN |
| 12847 | BURRIS, WALDE BROWN |
| 12848 | SINGLETARY, DOUGLAS & ANITNA |
| 12849 | RICHMOND, ARTHUR JR |
| 12850 | CHANDLER, LILLIAN M RICHMOND |
| 12851 | BRADLEY, JAMES |
| 12286 | MCCOY, RONNY & PATRICIA GREER |
| 12290 | NEWTON COUNTY |
| 12292 | WOLLER, RAYMOND |
| 12294 | LITTLE, JOHN & PAULINE |
| 12296 | GOOCH, FRED M RICHMOND |
| 12298 | BASSON, CHARLES |
| 12299 | LIGNETT, KEITH ROY & ANNA MARIA |
| 12305 | CHANDLER, LILLIAN B RICHMOND |
| 12306 | CHANDLER, LILLIAN B RICHMOND |
| 12468 | BROADWAY, RONALD SCOTT & MARY |
| 12470 | BROADWAY, RONALD SCOTT & MARY |
| 12471 | TARGET, SONDRA |
| 12476 | TARGET, SONDRA |
| 12477 | TARGET,SONDRA |
| 16461 | WALLER, JIMMY R |
| 16462 | FRAZIER, ZACH |
| 17751 | DUNCAN, DOUGLAS BROWN |
| 17753 | FOUNTAIN, JOHN |
| 17753 | JONES ENTERPRISES |
| 17754 | JONES, JOHNNIE & ETAL |
| 17762 | SYCAMORE COMMUNITY CHURCH |
| 68468 | CASTEVENS, JOY F RICHMOND |
| 64365 | BROADWAY RONALD SCOTT & MARY |
| 64987 | RUNYAN ROCK INCORPORATED |
| 64988 | RUNYAN ROCK INCORPORATED |
| 68798 | RICHMOND, ARTHUR EFORD III |
| 108536 | SMALL, DONALD & PATTY |

| PROPERTY ID/ TAX ASSEMENT | NAME |
|---|---|
| 2300496250 | KENNEDY, BRYAN & JAMA |
| 2300496889 | SYSTEM GLOBAL TIMBERLANDS |
| 2300496889 | SYSTEM GLOBAL TIMBERLANDS |
| 2300496889 | HANCOCK TIMBERLANDS |
| 2300615010 | BRITTAIN, JERRY M. |
| 2300615010 | BRITTAIN, JERRY M. |
| 2300615743 | SMITH, MARTY L |
| 2300615377 | FARRIS, JAMES ELVA |
| 2300639010 | FLENIKEN, JIMMY PAT |
| 2300639010 | FLENIKEN, JIMMY PAT |
| 2300640802 | FORD, JOHN C. ETAL |
| 2300640852 | FORD, JOHN C. ETAL |
| 2300641756 | FOX, ALTON DAVID ETAL |
| 2300650014 | GREENEBERG, BETTY B |
| 2300650014 | GREENEBERG, BETTY B ETUX |
| 2300650018 | GOAD, WILLIAM |
| 2300650018 | WILSON, JAMES |
| 2300650018 | WILSON, JAMES & ETAL |
| 2300650018 | GOAD, WILSON |
| 2300102438 | CANCE & ETAL |
| 2300112260 | KELLEY, JUSTIN |
| 2300126036 | NESH, AARON |
| 2300126036 | KENNEDY, BRYAN & ARNOLD ETAL |
| 2300126014 | WOTSHAM, LANCE E |
| 2300125014 | KENNEDY, GRADY ARNOLD |
| 2300126014 | WOTSHAM, LANCE E |
| 2300126981 | BATSON, JAMES A |
| 2300139610 | MARTIN TIMBERLANDS LLC |
| 2300139672 | MARTIN TIMBERLANDS LLC |
| 2300139673 | MARTIN TIMBERLANDS LLC |
| 2300139674 | MARTIN TIMBERLANDS LLC |
| 2300139647 | MARTIN TIMBERLANDS LLC |
| 2300139660 | MARTIN TIMBERLANDS LLC |

| PROPERTY ID/ TAX ASSEMENT | NAME |
|---|---|
| 2300139670 | MARTIN TIMBERLANDS LLC |
| 2300155517 | WOLLER, RANDALL ETUX |
| 2300155517 | WOLLER, RANDALL ETUX |
| 2300155517 | WOTSHAM, ABBIE -KEW, BJORN |
| 2300159515 | WOTSHAM, WILLIAM D. |
| 2300159515 | WOTSHAM, WILLIAM D. |
| 2300166574 | MCALPIN, JAMES CORY III |
| 2300174561 | NASH, JOHNNY LAMAR, ETUX |
| 2300174636 | NASH, JOHNNY LAMAR, ETUX |
| 2300186023 | FRAYS, HERBERT R. |
| 2300186023 | FRAYS, HERBERT R. |
| 2300186023 | BLAKENEY, JAMES D. & ANGELA BLAKENEY |
| 2300188678 | FRAYS, HERBERT RLIVG ETUX |
| 2300187516 | PERKINS, JAMES ALAN |
| 2300188314 | PERKINS, JAMES ALAN |
| 2300188314 | PERKINS, LOIS |
| 2300193984 | FIZINGER LAND & DEV. CO. |
| 2300193984 | FIZINGER LAND & DEV. CO. |
| 2300199359 | BANKES, MARK, ETUX |
| 2300200512 | CLARK, MARY L. |
| 2300211361 | RYDER, AUNES M.McAUFIN, ETAL |
| 2300219148 | WELLS, DWELOR -DEANE, ETAL |
| 2300225211 | BARROW, JAMES & DONALD L. |
| 2300225211 | SMITH, BEN |
| 2300236922 | LEJEUNE, LINDA S., ETAL |
| 2300236922 | LEJEUNE, LINDA S., ETAL |
| 2300245765 | TILLMAN, RAYMOND, HARDEY, ETAL |
| 2300256780 | ALL HOMES |
| 2300259572 | WEAVER, MARK EDWIN |
| 2300271475 | WILLIAMS, COBBIE LENDY, ETUX |
| 2300271475 | WILLIAMS, COBBIE LENDY, ETUX |
| 8300000752 | BURR FERRY DRIVE, THE |
| 8300000877 | BURR FERRY UNITED PENTECOSTAL CHURCH |

| PROPERTY ID/ TAX ASSEMENT | NAME |
|---|---|
| 8300000890 | BURR FERRY UNITED PENTECOSTAL CHURCH |
| 2300264064 | FENNINGTON, JOEL B. & KELLI R. |
| 2300264064 | FENNINGTON, JOEL B. & KELLI R. |
| 2300123260A | KELLEY, JUSTIN V. & CECILIA B. |
| 2300129236A | KENNAMORE, JACKIE DARRIS & STACY LYNN |

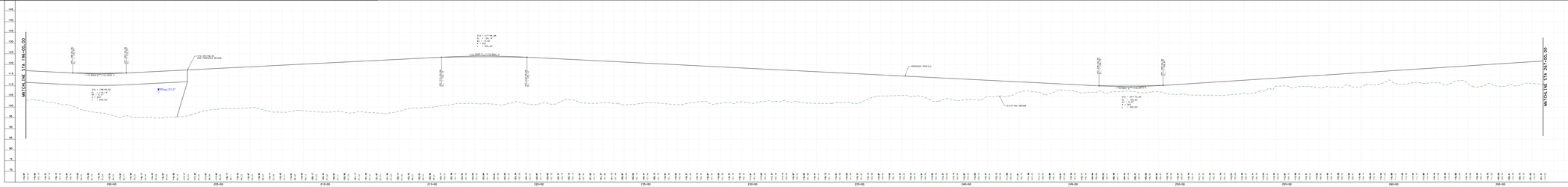


Texas Department of Transportation

BEAUMONT DISTRICT DESIGN SCHEMATIC
TUCKER FERGUSON, P.E., DISTRICT ENGINEER

SH 63/LA 8

ALIGNMENT E
NEWTON COUNTY/VERNON PARISH
FROM: 0.85 MILES WEST OF CR 2115
TO: 900 FEET EAST OF LA 111
PROJECT LENGTH: 5.30 MILES
FUNCTIONAL CLASSIFICATION:
RURAL HIGHWAY

CSJ:
0214-03-032 TEXAS APPROACH
0214-03-035 SABINE RIVER BRIDGE
0214-03-037 LOUISIANA APPROACH

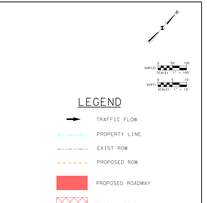

LEGEND

- TRAFFIC FLOW
- PROPERTY LINE
- EXIST ROW
- PROPOSED ROW
- PROPOSED ROADWAY
- ROADWAY REMOVAL
- PROPOSED BRIDGE
- BRIDGE REMOVAL

CONCEPTUAL

Texas Department of Transportation

BEAUMONT DISTRICT DESIGN SCHEMATIC
TUCKER FERGUSON, P.E., DISTRICT ENGINEER

SH 63/LA 8

ALIGNMENT E
NEWTON COUNTY/VERNON PARISH
FROM: 1250 FEET WEST OF BRACK CREEK
TO: 900 FEET EAST OF LA 111
PROJECT LENGTH: 5.30 MILES
FUNCTIONAL CLASSIFICATION:
RURAL HIGHWAY

CSJ:
0214-03-032 TEXAS APPROACH
0214-03-035 SABINE RIVER BRIDGE
0214-03-037 LOUISIANA APPROACH

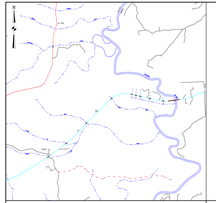

LOCATION MAP (NTS)

CONCEPTUAL

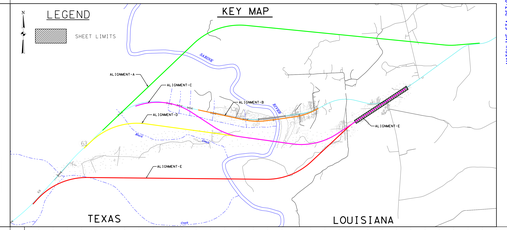





| PROPERTY OWN TAX ASSEMENT | NAME | PROPERTY OWN TAX ASSEMENT | NAME | PROPERTY OWN TAX ASSEMENT | NAME | PROPERTY OWN TAX ASSEMENT | NAME |
|---|---|---|---|---|---|---|---|
| 13748 | BURRIS, MAUDE BROWN | 030486700 | KENNEDY, BRYAN & JANA | 030513675 | MARTIN TIMBERLANDS LLC | 030500040 | BURR FERRY UNITED PENTECOSTAL CHURCH |
| 13947 | KERR, NORMA J-RICHMOND | 030486014 | BLACKMON, ROY L. ETUX | 030514203.0 | UNTS, WILLIAM | 030500014A | DRIVEMBERG, KEN LEE |
| 14000 | SINGLETON, JOHNNIE & LINA | 030486000 | BLACKMON, ROY L. ETUX | 030515000 | WILLIAMS, JAMES E. ETUX | 030500000 | PENNINGTON, KENNETH N. |
| 13995 | RICHMOND, ARTHUR JR | 030486888 | SANDERS TIMBERLANDS | 030515017 | MITCHAM, ABBIE JEN, ALDON | 030512580A | KELLETT, JUSTIN N. & DESILLIA M. |
| 13950 | CHANDLER, LILLIAN R-RICHMOND | 030485510 | BRITTAIN, JERRY W. | 030515015 | MITCHAM, WILLIAM E. | 030512492A | KENNAMORE, JACKIE DARREN & STACY LYND |
| 13282 | WALLER, JIMMY C. | 030485325 | BARROW, ARLIS | 030516537 | MCALFIN, DAVID CHARLES | | |
| 12286 | MCCOY, PENNY & PATRILLIA GREER | 030503543 | WATS, MARK L. | 030516574 | MCALFIN, LAWRENCE L. III | | |
| 12292 | WILLIS, RAYMOND | 030503610 | FLINLINZA, JIMMY RAY | 030517426 | NASH, JOHNNY LANDY, ETUX | | |
| 12292 | WILLIS, RAYMOND | 030503610 | FLINLINZA, JIMMY RAY | 030517426 | NASH, JOHNNY LANDY, ETUX | | |
| 12295 | LYONS, ALEX N.-JEANINE | 030504883 | FORD, JOHN C. ETAL | 030515736 | NASH, CLARICE A. | | |
| 12296 | WILLIAMS, JAMES & DONNA | 030504882 | FORD, JOHN C. ETAL | 030515735 | NASH, CLARICE A. | | |
| 12298 | MASSON, CHARLES | 030504952 | FORD, JOHN C. ETAL | 030518023 | BLAKENEY, JAMES D. & ANGELA BLAKENEY | | |
| 12299 | LLIGENE, KEVIN ROY & ANNA MARIA | 030504756 | FOX, ALTON DAVID ETUX | 030518679 | PEAVY, HERBERT REID, ETUX | | |
| 12305 | CHANDLER, LILLIAN R-RICHMOND | 030505014 | DRIVEMBERG, BETTY M. | 030518715 | PERKINS, JAMES ALAN | | |
| 12306 | CHANDLER, LILLIAN R-RICHMOND | 030505016 | DRIVEMBERG, KAY, EDWIN ETUX | 030518545 | PERKINS, JAMES ALAN | | |
| 12307 | CHANDLER, LILLIAN R-RICHMOND | 030505015 | DRIVEMBERG, KAY | 030518544 | PERKINS, JAMES ALAN | | |
| 12410 | BROADWAY, RONALD SCOTT & MARY | 030506016 | WILSON, JAMES | 030503984 | FIDDLER LANDS & DEV., CO. | | |
| 12475 | JONES ENTERPRISES | 030506406B | PENNINGTON, KENNETH | 030519787 | PRESLEY, HOMER HENRY, JR. | | |
| 12477 | JONES, SONDRA | 030506406 | JONES, ANDREW | 030519788 | PRESLEY, HOMER, ETUX | | |
| 12477 | JONES, SONDRA | 030510418 | ABEL, B.ETAL | 030520033 | BRAGGS, JAMES | | |
| 14661 | WALLER, JIMMY C | 030512550 | KELLETT, JUSTIN | 030521361 | RYDER, AONES M.MCALFIN, ETAL | | |
| 14662 | FRAZIER, ZACH | 030512406 | NASH, AARON | 030521414 | SHILL, INELDE JEAN, ETAL | | |
| 13745 | BURRIS, MAUDE BROWN | 030512406 | KENNEDY, BRYAN ARNOLD ETAL | 030526389 | BARROW, ARLIS D. & DONNIA L. | | |
| 13744 | BURRIS, MAUDE BROWN | 030512406A | KENNEDY, BRYAN | 030526390 | BARROW, ARLIS | | |
| 11753 | JONES ENTERPRISES | 030512501A | KENNEDY, GRADY ARNOLD | 030526910 | LLIGENE, LINDA Sr. ETAL | | |
| 11758 | CROWN PINE TIMBER I LP | 030512501 | KENNEDY, GRADY | 030526969 | LLIGENE, LINDA Sr. ETAL | | |
| 11759 | SOUTHERN COMMUNITY CHURCH | 030512880 | BRITTAIN, JAMES R. | 030524785 | TILMAN, RATHY D. BARTES, ETAL | | |
| 64342 | GILBERT, JAMES & DONNA | 030513862 | WALTON, JAMES | 030525000 | BEAVER, MARK | | |
| 64365 | BROADWAY RONALD SCOTT & MARY | 030513862B | MARTIN TIMBERLANDS LLC | 030525192 | BEAVER, MARK TOMIN | | |
| 64987 | RUNYAN ROCK INCORPORATED | 030513867 | MARTIN TIMBERLANDS LLC | 030521415 | WILLIAMS, CORDIE LEROY, ETUX | | |
| 67848 | KING, ANTHONY LANE | 030513864 | MARTIN TIMBERLANDS LLC | 030527027 | WILSON, JAMES SLVIN, ETUX | | |
| 67847 | BIGGERSTAFF, JAMES & BILLY | 030513863 | MARTIN TIMBERLANDS LLC | 030526968 | LLIGENE, LINDA Sr. ETAL | | |
| 68536 | SMALL, DONALD & PATTY | 030513860 | MARTIN TIMBERLANDS LLC | 030500037 | BURR FERRY UNITED PENTECOSTAL CHURCH | | |

LEGEND

- TRAFFIC FLOW
- PROPERTY LINE
- EXIST ROW
- PROPOSED ROW
- PROPOSED ROADWAY
- ROADWAY REMOVAL
- PROPOSED BRIDGE
- BRIDGE REMOVAL

CONCEPTUAL

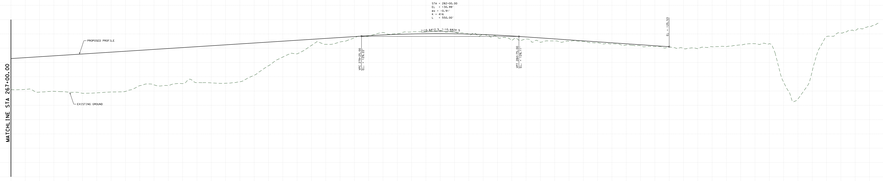


Texas Department of Transportation

BEAUMONT DISTRICT DESIGN SCHEMATIC
TUCKER FERGUSON, P.E., DISTRICT ENGINEER

SH 63/LA 8

ALIGNMENT E
NEWTON COUNTY/VERNON PARISH
FROM: 0.85 MILES WEST OF CR 2115
TO: 900 FEET EAST OF LA 111
PROJECT LENGTH: 5.30 MILES
FUNCTIONAL CLASSIFICATION:
RURAL HIGHWAY

CSJ:
0214-03-032 TEXAS APPROACH
0214-03-035 SABINE RIVER BRIDGE
0214-03-037 LOUISIANA APPROACH

Texas Department of Transportation

BEAUMONT DISTRICT DESIGN SCHEMATIC
TUCKER FERGUSON, P.E., DISTRICT ENGINEER

SH 63/LA 8

ALIGNMENT E
NEWTON COUNTY/VERNON PARISH
FROM: 1250 FEET WEST OF BRACK CREEK
TO: 900 FEET EAST OF LA 111
PROJECT LENGTH: 5.30 MILES
FUNCTIONAL CLASSIFICATION:
RURAL HIGHWAY

CSJ:
0214-03-032 TEXAS APPROACH
0214-03-035 SABINE RIVER BRIDGE
0214-03-037 LOUISIANA APPROACH