Cole

Cole

County Road 3750

Fostoria

Montgomery County

Liberty County

County Road 3755

Sidewalk

SB Frontage Road

A

Begin Project

Begin Construction Station 24+63.80

IH 69

25+00

30+00

35+00

40+00

US 59

A

NB Frontage Road

Midline

Not To Scale

US 59
Fostoria Road at the Montgomery/ Liberty County line to SL 573

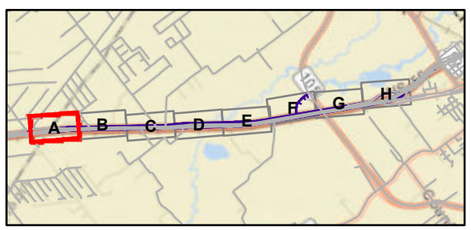

Legend

- County Boundaries
- Existing ROW
- Proposed ROW
- River/Stream
- Bridge Columns
- Bridge Bent Cap
- Retaining Wall
- Frontage Roads/Turnarounds
- Bridges
- Main Lanes
- Proposed Detention Pond
- Ramps
- Sidewalk

US 59 SCHEMATICS

Appendix C - Sheet 1A

Path: P:_TRANS\60278496-US 59 Schematic\400_Technical\423_Environmental\GIS\EA\EA_Appendix_Figures\Appendix C- Schematics\Sheet 1 - US 59 Schematics.mxd

County Road 3755

County Road 375

Sidewalk

SB Frontage Road

B

45+00

50+00

55+00

US 59

60+00

65+00

70+00

B

NB Frontage Road

Not To Scale

US 59
Fostoria Road at the Montgomery/
Liberty County line to SL 573

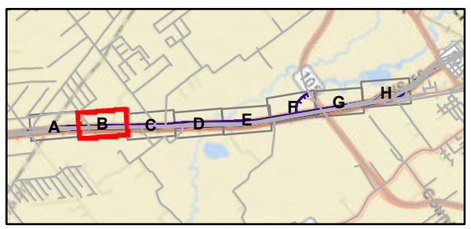

Legend

- County Boundaries
- Existing ROW
- Proposed ROW
- River/Stream
- Bridge Columns
- Bridge Bent Cap
- Retaining Wall
- Frontage Roads/Turnarounds
- Bridges
- Main Lanes
- Proposed Detention Pond
- Ramps
- Sidewalk

US 59 SCHEMATICS

Appendix C - Sheet 1B

Path: P:_TRANS\60278496-US 59 Schematic\400_Technical\423_Environmental\GIS\EA\EA_Appendix_Figures\Appendix C- Schematics\Sheet 1 - US 59 Schematics.mxd

Sidewalk
SB Frontage Road
Begin Bridge
C
D
County Road 379
County Road 381
75+00
80+00
85+00
US 59
90+00
95+00
100+00
NB Frontage Road
End Bridge
County Road 377
Not To Scale

US 59
Fostoria Road at the Montgomery/
Liberty County line to SL 573

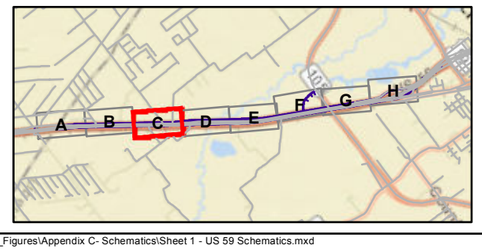

Legend

- County Boundaries
- Existing ROW
- Proposed ROW
- River/Stream
- Bridge Columns
- Bridge Bent Cap
- Retaining Wall
- Frontage Roads/Turnarounds
- Bridges
- Main Lanes
- Proposed Detention Pond
- Ramps
- Sidewalk

US 59 SCHEMATICS

Appendix C - Sheet 1C

Path: P:_TRANS\60278496-US 59 Schematic\400_Technical\423_Environmental\GIS\EA\EA_Appendix_Figures\Appendix C- Schematics\Sheet 1 - US 59 Schematics.mxd

Sidewalk

SB Frontage Road

Begin Bridge

East Fork San Jacinto River

East Fork San Jacinto River

105+00

110+00

115+00

120+00

125+00

130+00

135+00

US 59

NB Frontage Road

County Road 383

Not To Scale

US 59
Fostoria Road at the Montgomery/
Liberty County line to SL 573

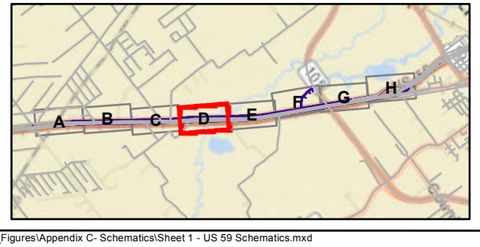

Legend

- County Boundaries
- Existing ROW
- Proposed ROW
- River/Stream
- Bridge Columns
- Bridge Bent Cap
- Retaining Wall
- Frontage Roads/Turnarounds
- Bridges
- Main Lanes
- Proposed Detention Pond
- Ramps
- Sidewalk

US 59 SCHEMATICS

Appendix C - Sheet 1D

Path: P:_TRANS\60278496-US 59 Schematic\400_Technical\423_Environmental\GIS\EA\EA_Appendix_Figures\Appendix C- Schematics\Sheet 1 - US 59 Schematics.mxd

East Fork San Jacinto River

East Fork San Jacinto River

Retaining Wall

Sidewalk

SB Frontage Road

E

140+00

145+00

150+00

155+00

160+00

165+00

US 59

End Bridge

E

NB Frontage Road

Not To Scale

US 59
Fostoria Road at the Montgomery/
Liberty County line to SL 573

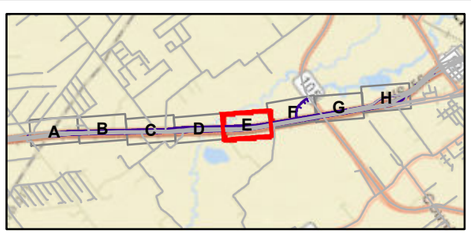

Legend

- County Boundaries
- Existing ROW
- Proposed ROW
- River/Stream
- Bridge Columns
- Bridge Bent Cap
- Retaining Wall
- Frontage Roads/Turnarounds
- Bridges
- Main Lanes
- Proposed Detention Pond
- Ramps
- Sidewalk

US 59 SCHEMATICS

Appendix C - Sheet 1E

Path: P:_TRANS\60278496-US 59 Schematic\400_Technical\423_Environmental\GIS\EA\EA_Appendix_Figures\Appendix C- Schematics\Sheet 1 - US 59 Schematics.mxd

Loop 105 Connector

SH 105

SB Frontage Road

Retaining Wall

Sidewalk

Sidewalk

Retaining Wall

F

170+00

175+00

180+00

US 59

185+00

190+00

195+00

County Road 332

Retaining Wall

NB Frontage Road

Retaining Wall

F

Not To Scale

US 59
Fostoria Road at the Montgomery/
Liberty County line to SL 573

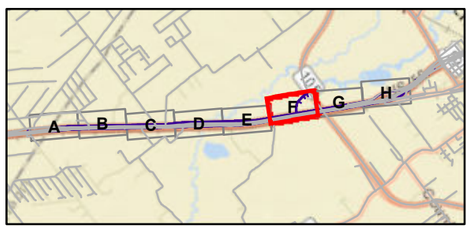

Legend

- County Boundaries
- Existing ROW
- Proposed ROW
- River/Stream
- Bridge Columns
- Bridge Bent Cap
- Retaining Wall
- Frontage Roads/Turnarounds
- Bridges
- Main Lanes
- Proposed Detention Pond
- Ramps
- Sidewalk

US 59 SCHEMATICS

Appendix C - Sheet 1F

Path: P:_TRANS\60278496-US 59 Schematic\400_Technical\423_Environmental\GIS\EA\EA_Appendix_Figures\Appendix C- Schematics\Sheet 1 - US 59 Schematics.mxd

East Fork San Jacinto River

Sidewalk

SB Frontage Road

G

SH 105

US 59

200+00

205+00

210+00

215+00

220+00

225+00

230+0

G

NB Frontage Road

Not To Scale

US 59
Fostoria Road at the Montgomery/
Liberty County line to SL 573

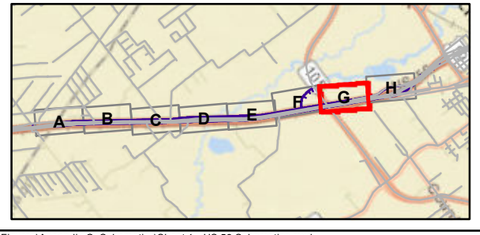

Legend

- County Boundaries
- Existing ROW
- Proposed ROW
- River/Stream
- Bridge Columns
- Bridge Bent Cap
- Retaining Wall
- Frontage Roads/Turnarounds
- Bridges
- Main Lanes
- Proposed Detention Pond
- Ramps
- Sidewalk

US 59 SCHEMATICS

Appendix C - Sheet 1G

Path: P:_TRANS\60278496-US 59 Schematic\400_Technical\423_Environmental\GIS\EA\EA_Appendix_Figures\Appendix C- Schematics\Sheet 1 - US 59 Schematics.mxd

SB Frontage Road

Sidewalk

End Project

End Project

US 59

245+00

250+00

255+00

260+00

240+00

235+00

SL 573

NB Frontage Road

Travis

County Road 319

Not To Scale

US 59
Fostoria Road at the Montgomery/
Liberty County line to SL 573

Texas Department of Transportation

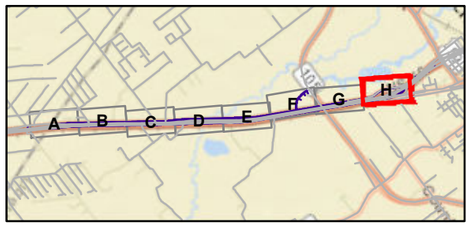

Legend

- County Boundaries
- Existing ROW
- Proposed ROW
- River/Stream
- Bridge Columns
- Bridge Bent Cap
- Retaining Wall
- Frontage Roads/Turnarounds
- Bridges
- Main Lanes
- Proposed Detention Pond
- Ramps
- Sidewalk

US 59 SCHEMATICS

Appendix C - Sheet 1H

Path: P:_TRANS\60278496-US 59 Schematic\400_Technical\423_Environmental\GIS\EA\EA_Appendix_Figures\Appendix C- Schematics\Sheet 1 - US 59 Schematics.mxd