TxDOT 2013-2017 Crash Data

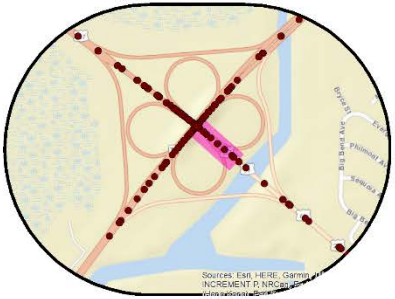

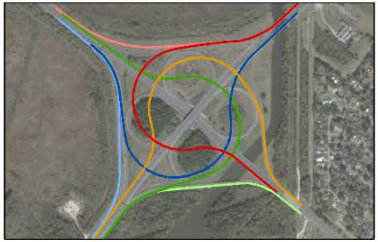

N

Crashes within Cloverleaf Interchange (TxDOT 2013-2017 Crash Data)

Along US 69 - South of SH 73

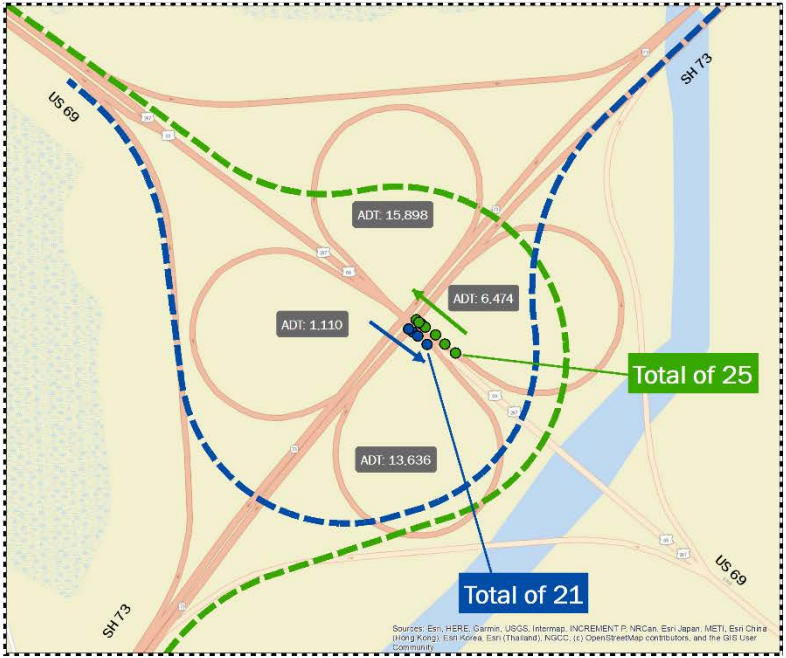

Crash Locations - US 69 NB

Crash Locations - US 69 SB

Proposed Connector - SH 73 EB to US 69 NB

Proposed Connector - US 69 SB to SH 73 EB

TxDOT 2013-2017 Crash Data

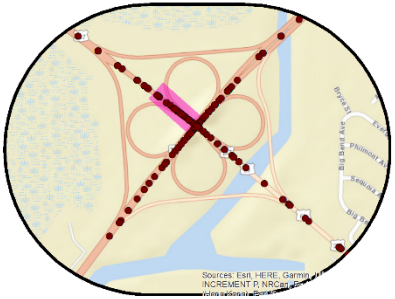

N

Crashes within Cloverleaf Interchange (TxDOT 2013-2017 Crash Data)

Along US 69 - North of SH 73

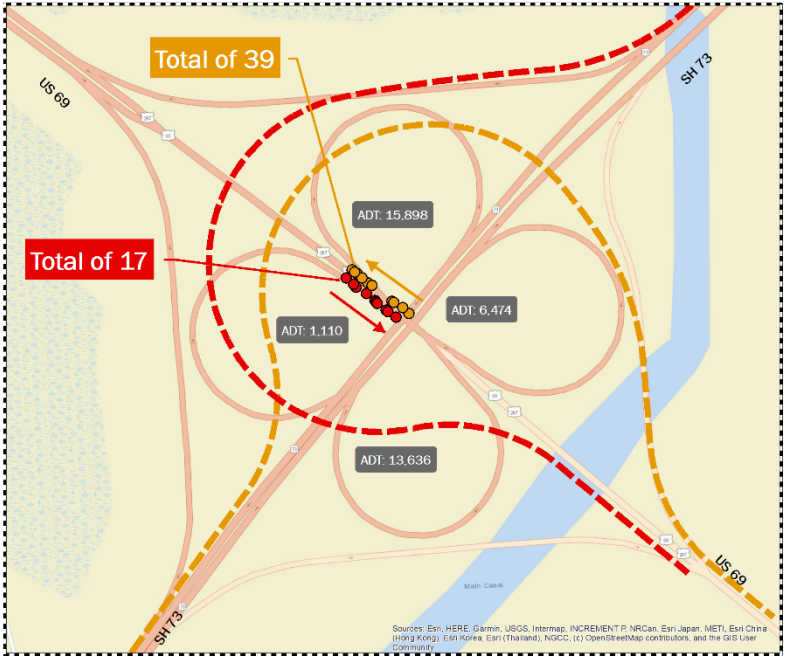

Crash Locations - US 69 SB

Crash Locations - US 69 NB

Proposed Connector - SH 73 WB to US 69 SB

Proposed Connector - US 69 NB to SH 73 WB

TxDOT 2013-2017 Crash Data

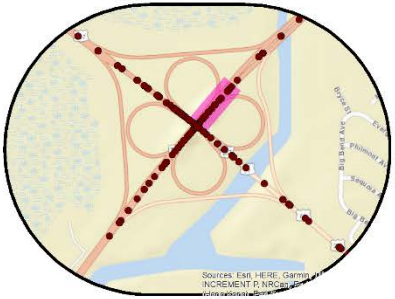

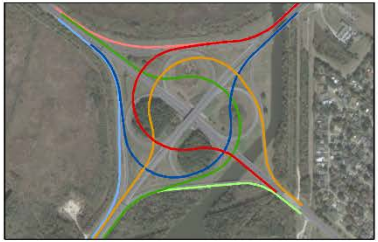

N

Crashes within Cloverleaf Interchange (TxDOT 2013-2017 Crash Data)

Along SH 73 - East of US 69

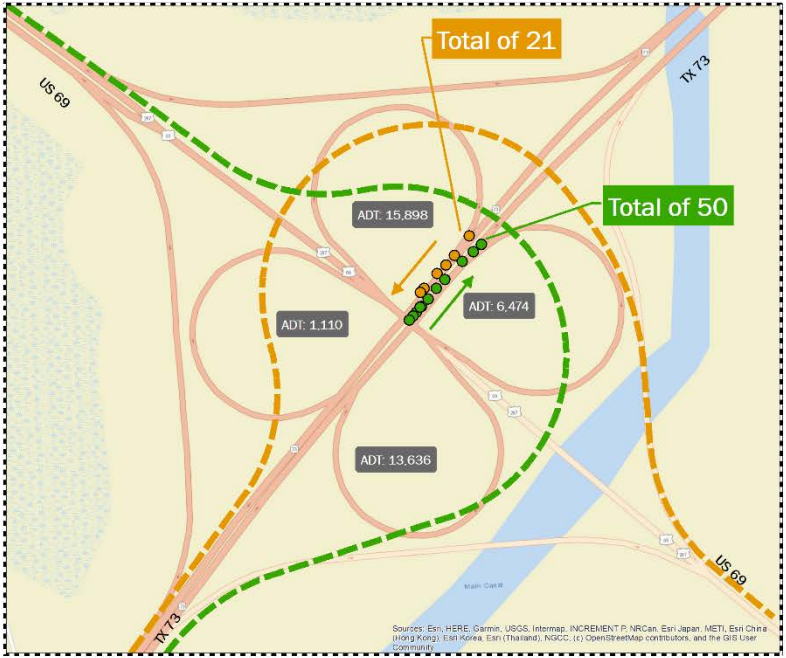

Crash Locations - SH 73 EB

Crash Locations - SH 73 WB

Proposed Connector - SH 73 EB to US 69 NB

Proposed Connector - US 69 NB to SH 73 WB

TxDOT 2013-2017 Crash Data

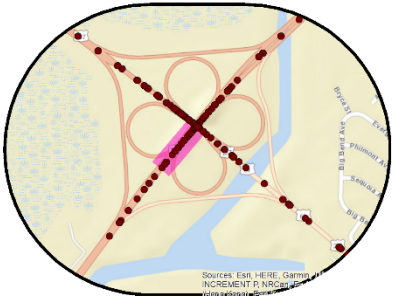

N

Crashes within Cloverleaf Interchange
(TxDOT 2013-2017 Crash Data)

Along SH 73 - West of US 69

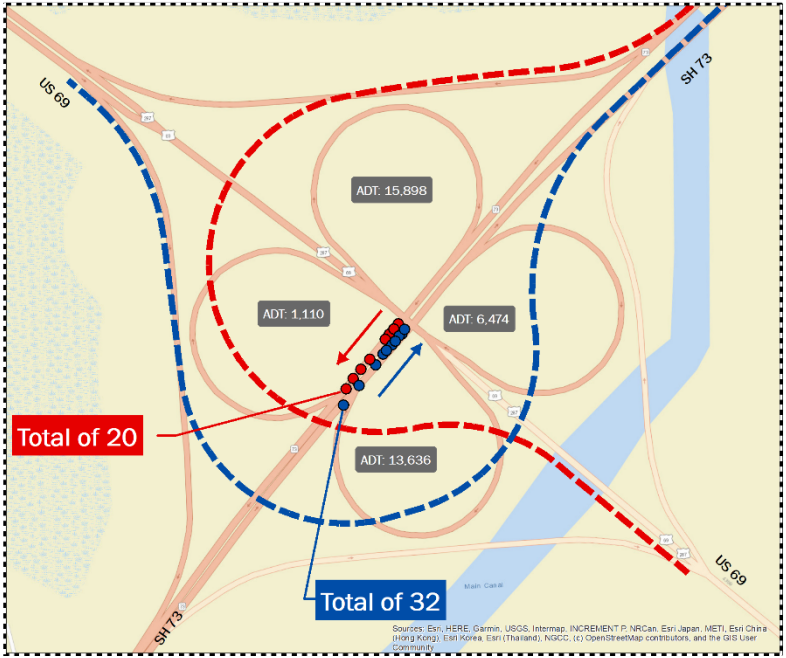

Crash Locations - SH 73 WB

Crash Locations - SH 73 EB

Proposed Connector - SH 73 WB to US 69 SB

Proposed Connector - US 69 SB to SH 73 EB

No Build Scenario - Density Data

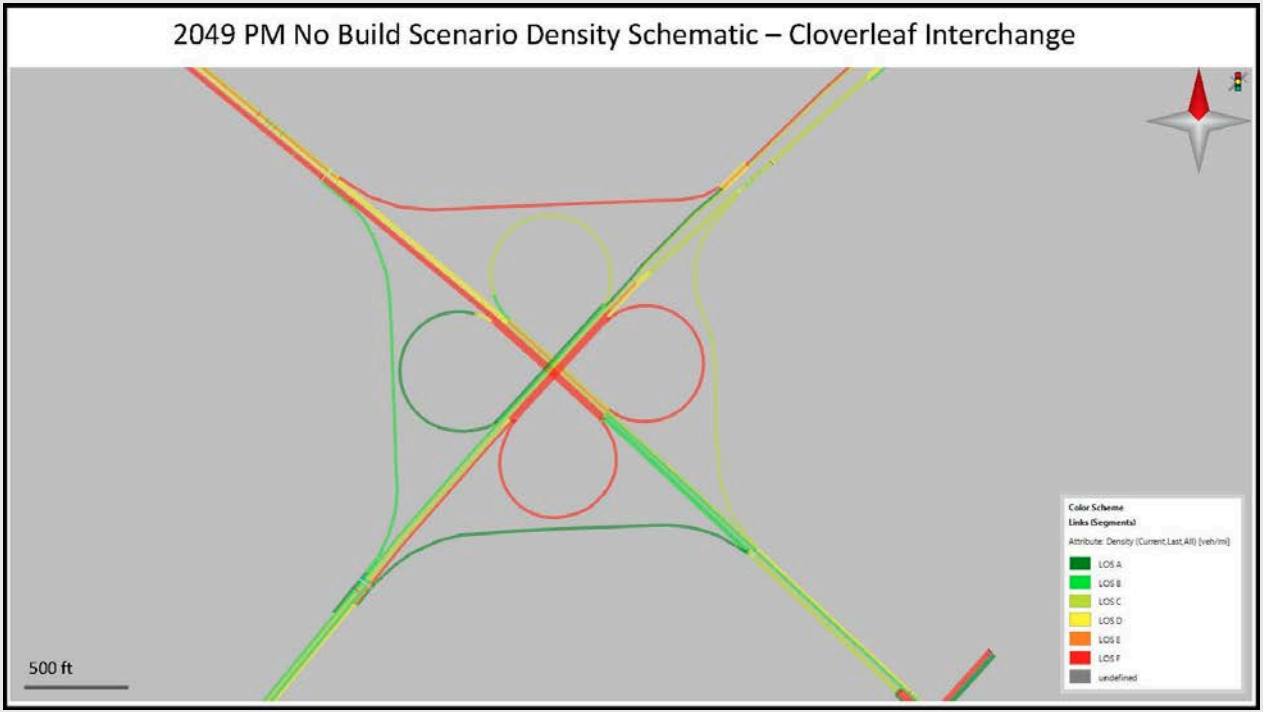

Build Scenario - Density Data

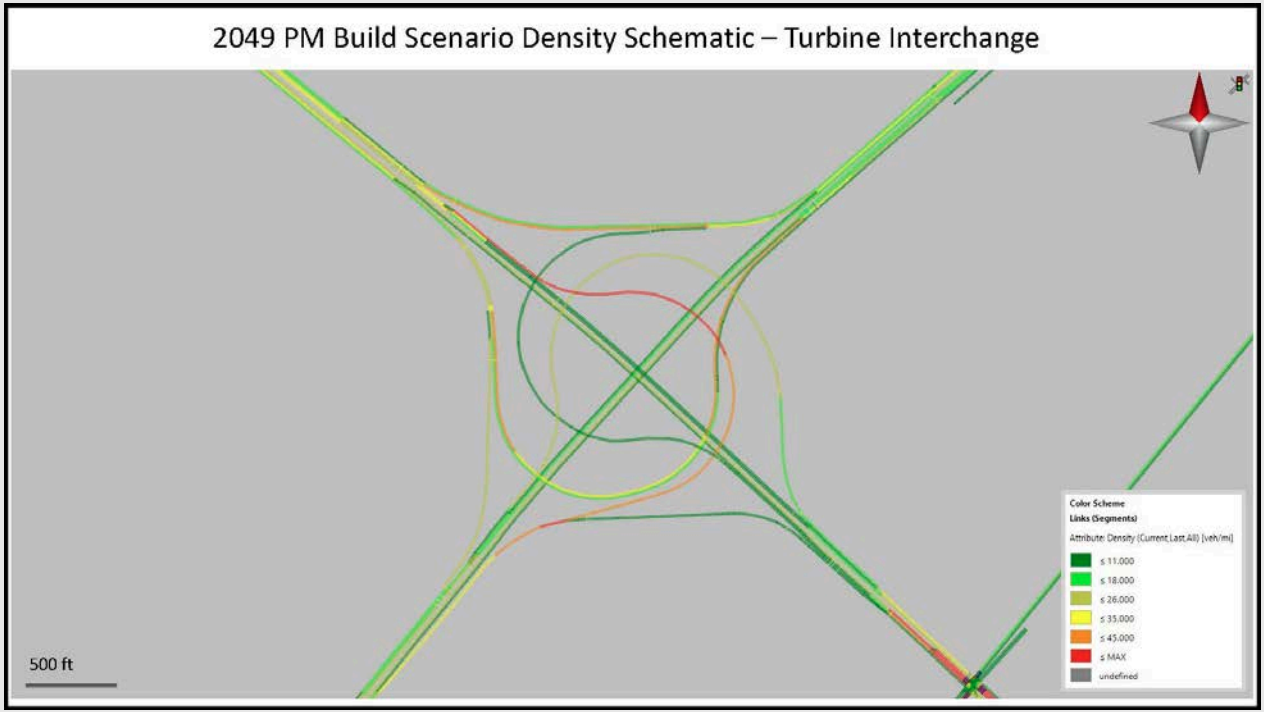

No Build Scenario - Average Speed



Build Scenario - Average Speed