Texas Department of Transportation

SCHEMATIC - BRYAN DISTRICT
SH 6 CENTRAL BCS BRAZOS COUNTY
BASE BUILD

CSJ: 0049-12-110 & 0050-02-106
FROM SH 21 TO SH 40

ROADWAY:	DESIGN SPEED:	FUNCTIONAL CLASSIFICATION:
MAINLANES	70 MPH	URBAN FREEWAY
RAMPS	50 MPH	URBAN FREEWAY
COLLECTORS/DISTRIBUTORS	50 MPH	URBAN FREEWAY
FRONTAGE RD	40 MPH	URBAN MAJOR COLLECTOR

2017 ADT = 92,874
2024 ADT = 107,000
2044 ADT = 147,200

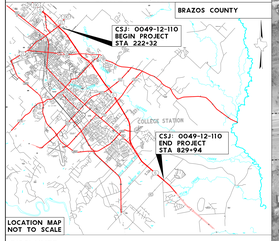

LOCATION MAP
NOT TO SCALE

DISCLAIMER:

THIS DOCUMENT IS FOR INFORMATIONAL PURPOSES AND IS NOT PREPARED FOR ENGINEERING OR SURVEY PURPOSES. IT DOES NOT REPRESENT AN ON-THE-GROUND SURVEY AND REPRESENTS ONLY THE APPROXIMATE RELATIVE LOCATION OF BOUNDARIES.

THE ENVIRONMENTAL REVIEW, CONSULTATION, AND OTHER ACTIONS REQUIRED BY APPLICABLE FEDERAL ENVIRONMENTAL LAWS FOR THIS PROJECT ARE BEING,OR HAVE BEEN, CARRIED-OUT BY TxDOT PURSUANT TO 23 U.S.C. 327 AND A MEMORANDUM OF UNDERSTANDING DATED DECEMBER 16, 2014, AND EXECUTED BY FHWA AND TxDOT.

RS&H, Inc.
11011 Richmond Ave., Suite 900
Houston, Texas 77042
713-914-4455 FAX 713-914-0155
Texas Registration No. F-3401

BASE BUILD

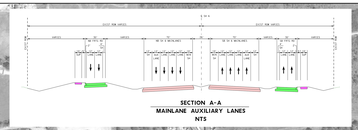

BASE BUILD

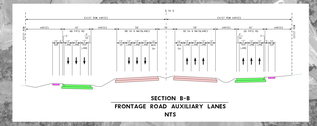

BASE BUILD

SH 21

OLD RELIANCE RD

FM 158

LEGEND

- PROPOSED DRAINAGE EASEMENT
- EXISTING EASEMENT (PALE)
- EXISTING EASEMENT (PUE)
- EXISTING R.O.W.
- PROPOSED R.O.W.
- PROPOSED RETAINING WALL
- BARRIER
- CONTROL OF ACCESS
- SIDEWALK
- PROPOSED SHARED USE PATH
- PROPOSED COLLECTOR-DISTRIBUTOR LANES
- PROPOSED CULVERTS
- PROPOSED MAINLANES
- PROPOSED FRONTAGE AND SIDE ROADS
- PROPOSED BRIDGES
- PROPOSED DRIVEWAYS
- REMOVE PAVEMENT
- 100 YR FLOODPLAIN
- 500 YR FLOODPLAIN
- REGULATORY FLOODPLAIN
- WETLANDS

PRELIMINARY SUBJECT TO CHANGE