Texas Department of Transportation

GEOMETRIC SCHEMATIC
FM60 / UPPR BURLESON COUNTY

ALTERNATIVE 2
OVER AND MAINTAIN UPRR PROFILE

CSJ: 0713-01-039
FROM 1 MILE SOUTHWEST OF FM 60
TO 1 MILE NORTHEAST OF FM 60

FEASIBILITY STUDY
100% SUBMITTAL

PREPARED BY JACOBS

NOT A BIDDING DOCUMENT

PLAN VIEW SCALE: 1"=100'

PROFILE SCALE
HORIZONTAL: 1"=100'
VERTICAL: 1"= 20'

JESUS R. MARTINEZ, P.E. DATE
SERIAL NO. 113079

DYTSON REVIEW
THIS DRAWING IS PLACED IN THE PUBLIC OF THE DEPARTMENT OF TRANSPORTATION
JESUS R. MARTINEZ, P.E. 2020-10-15
SERIAL NO. 113079 DATE
IS A PART OF THE DEPARTMENT OF TRANSPORTATION

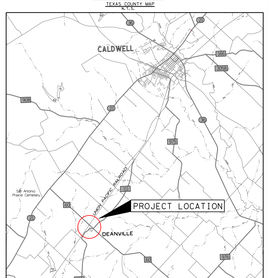

JACOBS
JACOBS ENGINEERING GROUP INC. FIRM #2966

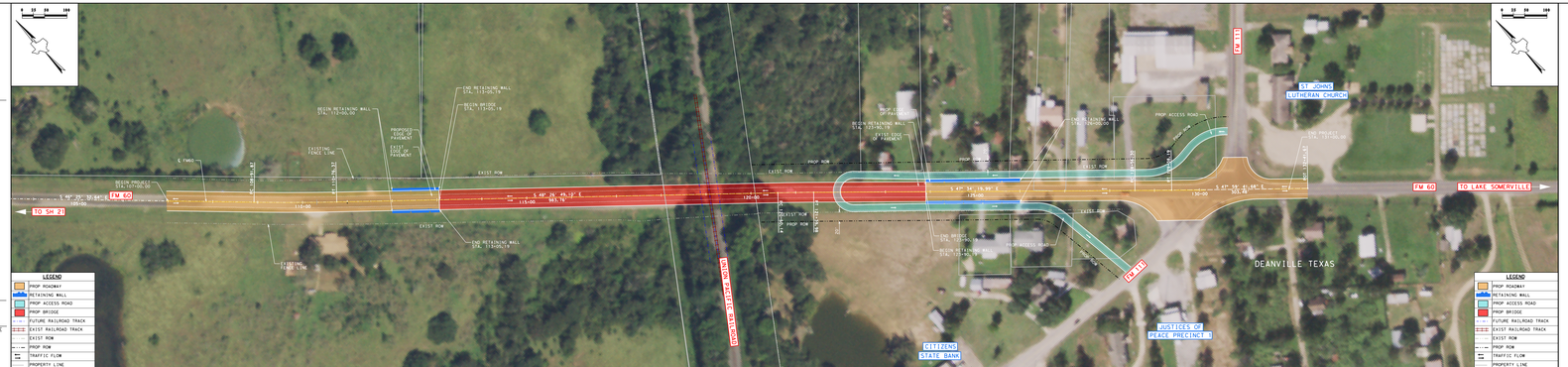

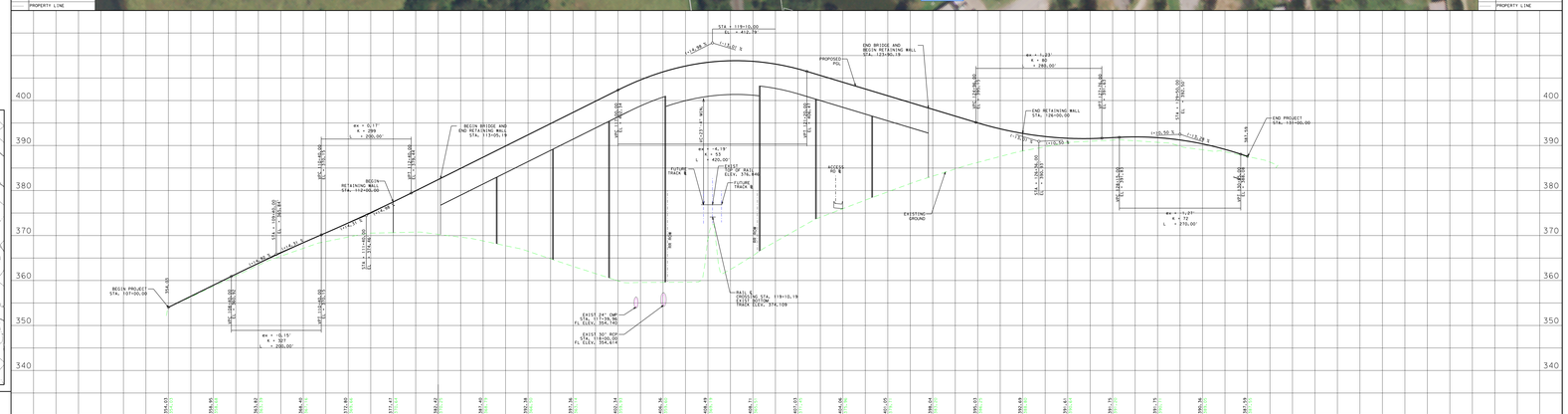

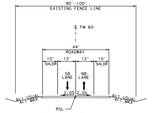

PROPOSED FM 60 TYPICAL SECTION
FROM STA 102+00.00 TO STA 107+00.00
FROM STA 112+00.00 TO STA 117+00.00

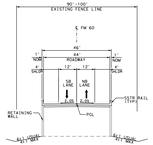

PROPOSED FM 60 TYPICAL SECTION
FROM STA 113+00.19 TO STA 112+00.00
FROM STA 123+00.19 TO STA 122+00.00

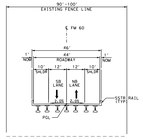

PROPOSED FM 60 TYPICAL SECTION
FROM STA 113+00.19 TO STA 123+00.19