Texas Department of Transportation

GEOMETRIC SCHEMATIC
FM60 / UPPR BURLESON COUNTY

PREFERRED OPTION
UNDER AND MAINTAIN UPRR PROFILE

CSJ: 0713-01-039
FROM: 0.5 MILE NORTHWEST OF FM 111
TO: FM 111

DESIGN SPEED:
FM 60: 40 MPH
FM 111: 30 MPH

FEASIBILITY STUDY
100% SUBMITTAL

PREPARED BY JACOBS

NOT A BIDDING DOCUMENT

PLAN VIEW SCALE: 1"=100'
PROFILE SCALE: HORIZONTAL: 1"=100' VERTICAL: 1"= 20'

JESUS A. MARTINEZ, P.E. DATE
SERIAL NO. 113079

EXTENSION REVIEW
THIS DRAWING IS PLACED IN THE MARKER OF CONSTRUCTION PLANS AND IS NOT TO BE USED FOR CONSTRUCTION PURPOSES.

TEXAS COUNTY MAP

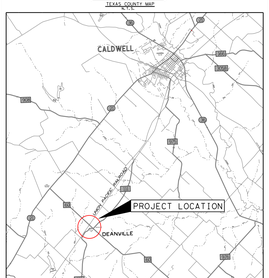

JACOBS
JACOBS ENGINEERING GROUP INC. FIRM #2966

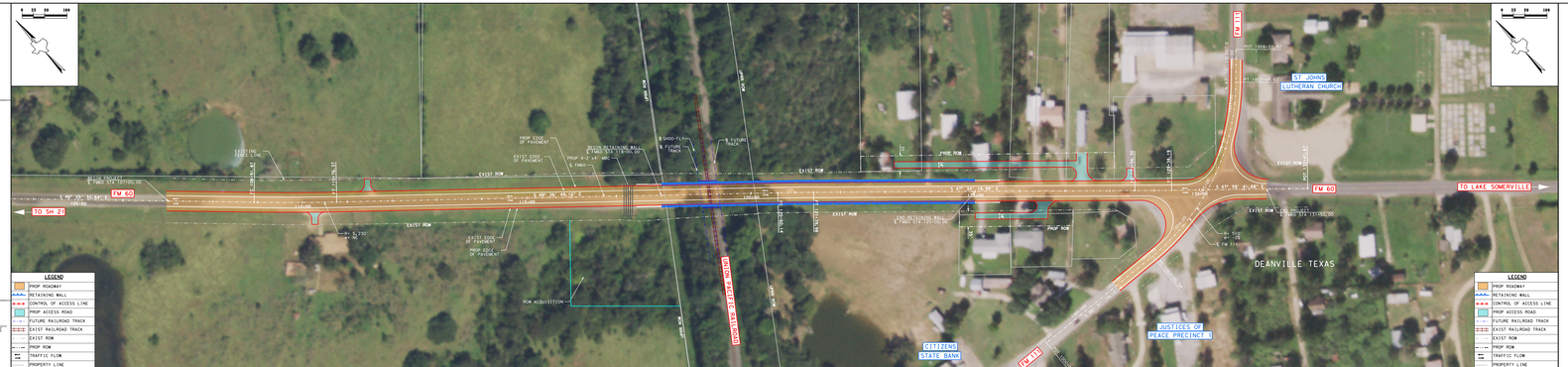

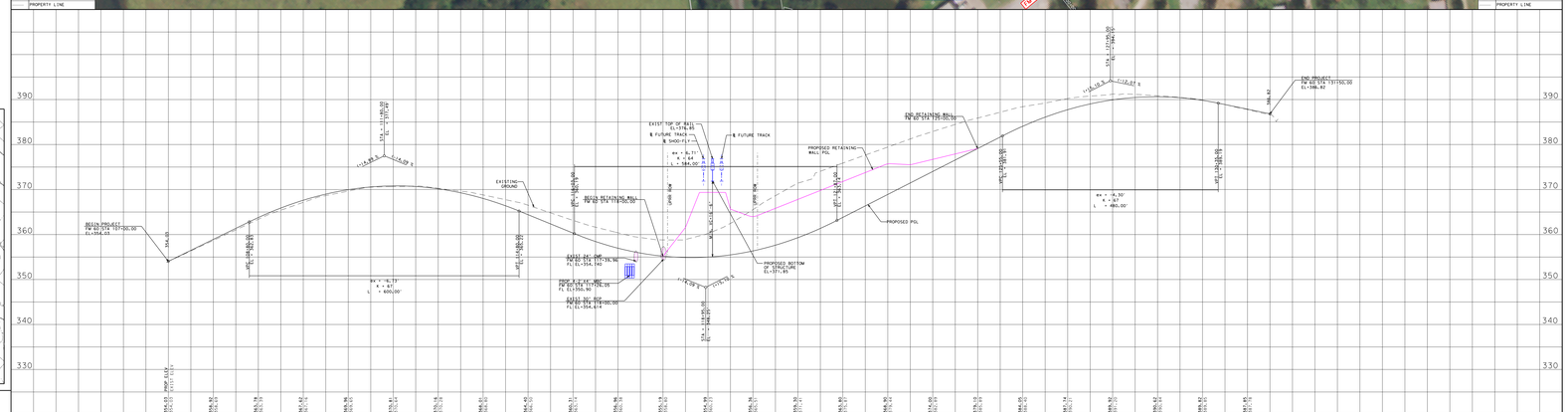



PROPOSED FM 60 TYPICAL SECTION
STA 102+00.00 TO STA 118+00.00
STA 125+00.00 TO STA 131+00.00

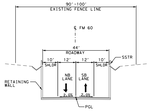

PROPOSED FM 60 TYPICAL SECTION
STA 118+00.00 TO STA 125+00.00

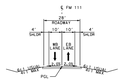

PROPOSED FM 111 TYPICAL SECTION
STA 102+00.00 TO STA 108+00.00