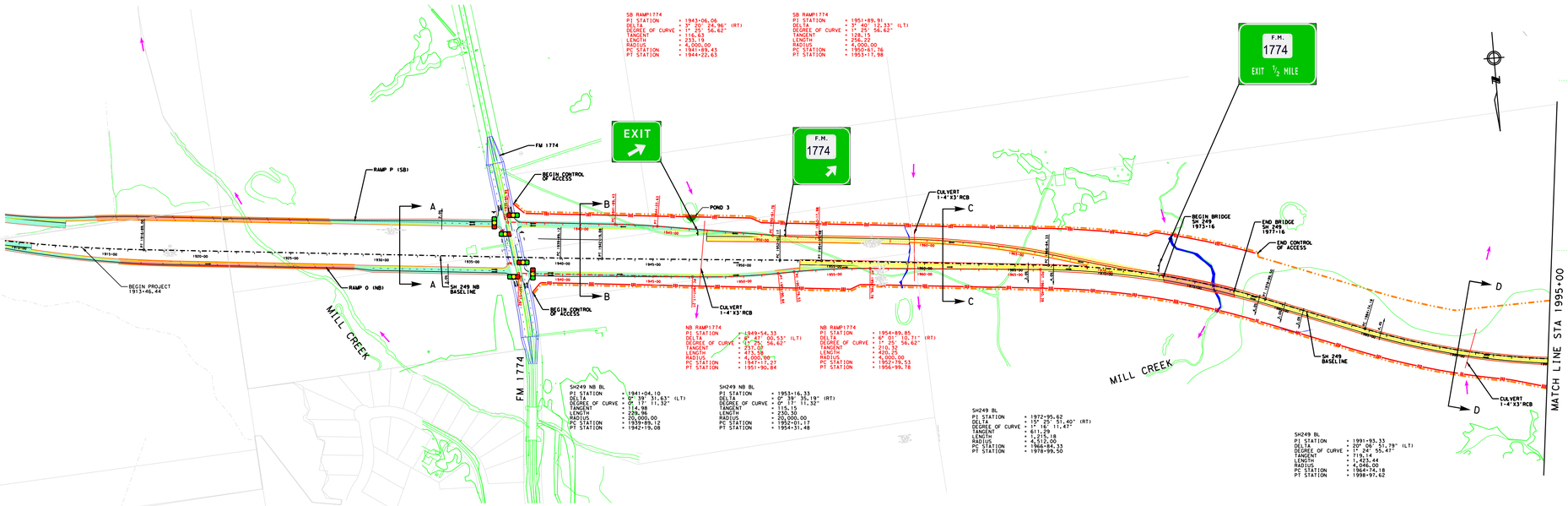

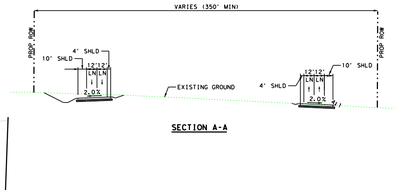

SECTION A-A

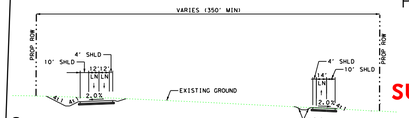

SECTION B-B

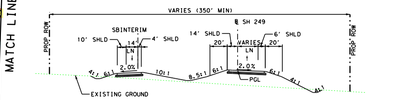

SECTION C-C

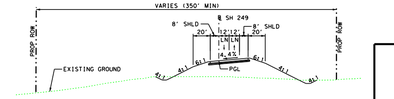

SECTION D-D

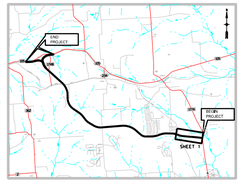

PROJECT LOCATION MAP
NOT TO SCALE

PRELIMINARY SUBJECT TO CHANGE

RURAL PRINCIPAL ARTERIAL

DESIGN SPEED:
MAIN LANES 70 MPH

0 200 400 600
GRAPHIC SCALE IN FEET

NOT A BIDDING DOCUMENT
MOHAMMAD SALEEM P.E.
82074
TEXAS REGISTRATION NUMBER
7/13/2018
DATE

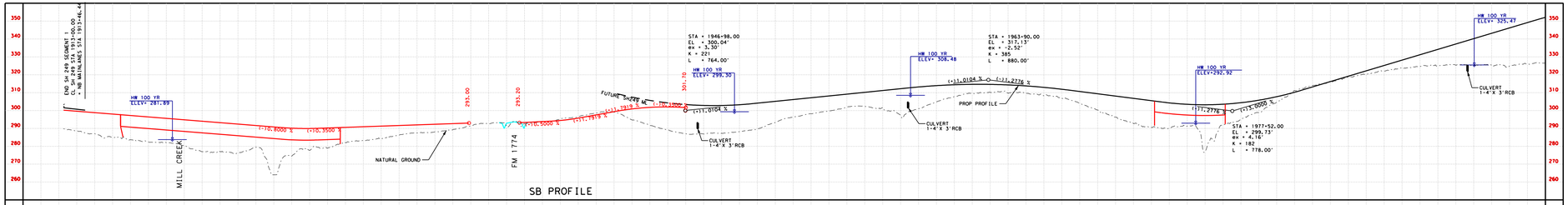

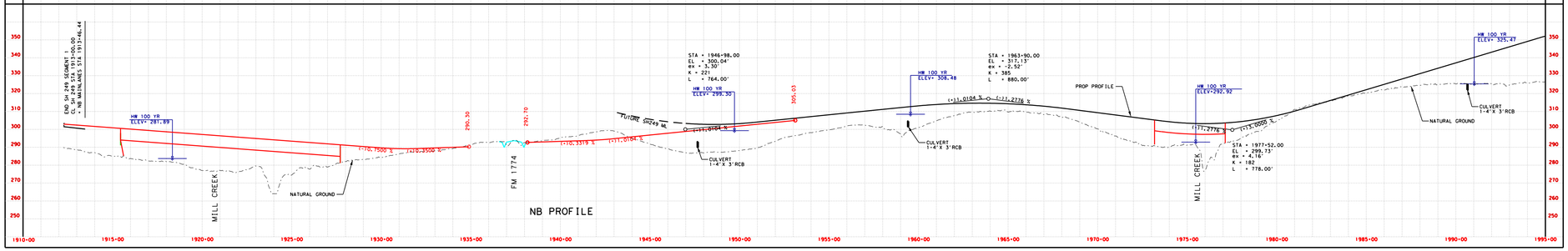

LEGEND

PLAN LEGEND

	SYMBOLOGY
MAIN LANES	
BRIDGES	
DIRECT CONNECTOR	
EXISTING ROWY TO BE REMOVED	
EXISTING ROWY TO REMAIN	
EMBANKMENT	
CONTROL OF ACCESS	
PROP ROW	
EXISTING ROW/PROPERTY LINES	
ACCESS ROAD	
PLANIMETRIC	
EXISTING LANE DIRECTIONAL INDICATOR	
PROPOSED LANE DIRECTIONAL INDICATOR	
DEPRESSED	A A
RETAINING WALL	
STRIPING	
TEMPORARY CONNECTIONS	
ROWY, UNDER CONSTRUCTION	
DIRECTION OF FLOW	
PIPELINE	
WETLANDS	
WATER OF THE U.S. (WOUS)	

PROFILE LEGEND

PROPOSED PROFILE	
EXISTING GROUND	
100 YEAR WATER SURFACE ELEVATION	

JACOBS
F-2966

Texas Department of Transportation

CONCEPTUAL SCHEMATIC LAYOUT
MONTGOMERY & GRIMES COUNTIES
STATE HIGHWAY 249
FROM: SH 105
TO: FM 1774 IN TODD MISSION
SHEET 1 OF 7

BRYAN DISTRICT

DATE:
APPROVED:
REVISION
REVISION APPROVAL DATE:

7/13/2018 11:08:53 AM
J:\ENVIRONMENTAL\PROJECTS\SH249\BRYAN\SH249_MILL CREEK\DESIGN\CAD\CONCEPTUAL\PROP\PROP-SHEET1.DGN

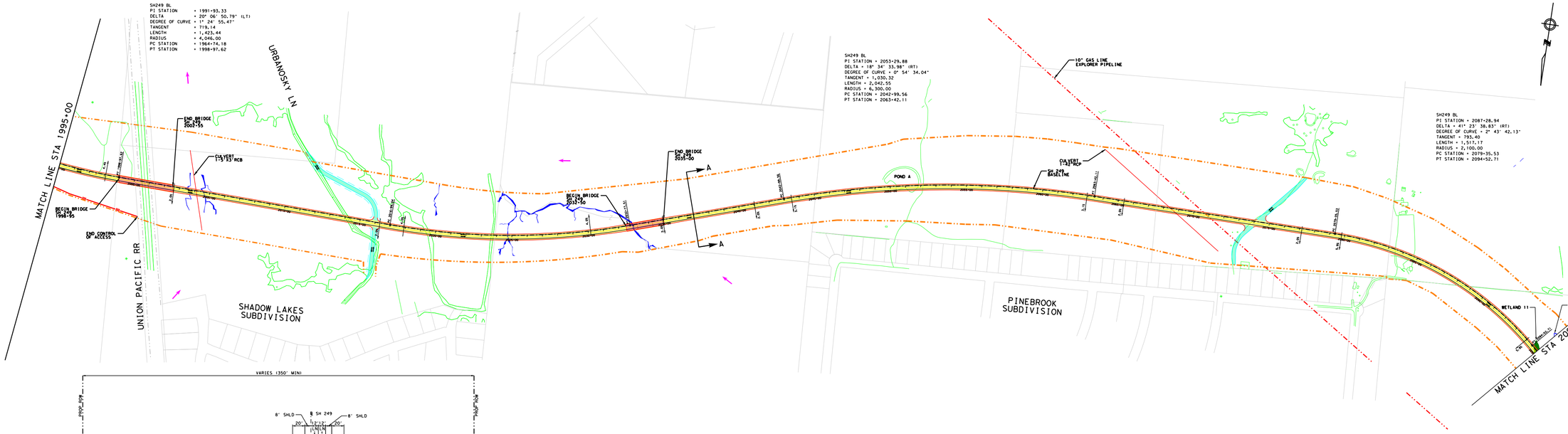

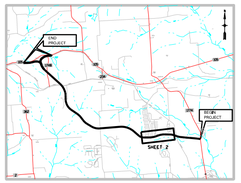

PROJECT LOCATION MAP
NOT TO SCALE

PRELIMINARY
SUBJECT TO CHANGE

RURAL PRINCIPAL ARTERIAL

DESIGN SPEED:
MAIN LANES 70 MPH

0 200 400 600
GRAPHIC SCALE IN FEET

NOT A BIDDING DOCUMENT
MOHAMMAD SALEEM P.E.
82074
TEXAS REGISTRATION NUMBER
7/13/2018
DATE

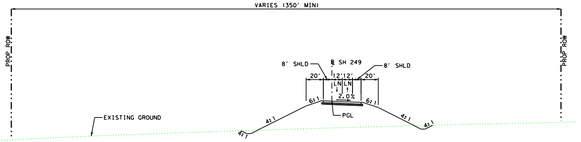

SECTION A-A

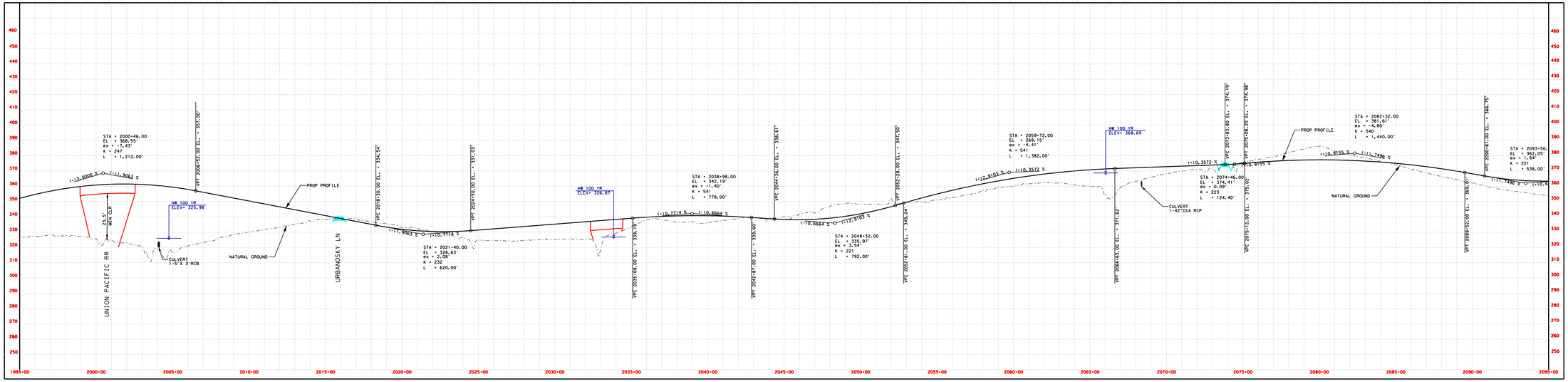

LEGEND

PLAN LEGEND

	SYMBOLOGY
MAIN LANES	
BRIDGES	
DIRECT CONNECTOR	
EXISTING ROWY TO BE REMOVED	
EXISTING ROWY TO REMAIN	
EMBANKMENT	
CONTROL OF ACCESS	
PROP ROW	
EXISTING ROW/PROPERTY LINES	
ACCESS ROAD	
PLANIMETRIC	
EXISTING LANE DIRECTIONAL INDICATOR	
PROPOSED LANE DIRECTIONAL INDICATOR	
DEPRESSED	
RETAINING WALL	
STRIPING	
TEMPORARY CONNECTIONS	
ROWY, UNDER CONSTRUCTION	
DIRECTION OF FLOW	
PIPELINE	
WETLANDS	
WATER OF THE U.S. (WOUS)	

PROFILE LEGEND

PROPOSED PROFILE	
EXISTING GROUND	
100 YEAR WATER SURFACE ELEVATION	

JACOBS
F-2966

CONCEPTUAL SCHEMATIC LAYOUT
MONTGOMERY & GRIMES COUNTIES
STATE HIGHWAY 249
FROM: SH 105
TO: FM 1774 IN TODD MISSION
SHEET 2 OF 7
Texas Department of Transportation
BRYAN DISTRICT
DATE:
APPROVED:
REVISION
REVISION APPROVAL DATE:

11:04:34 AM
7/13/2018

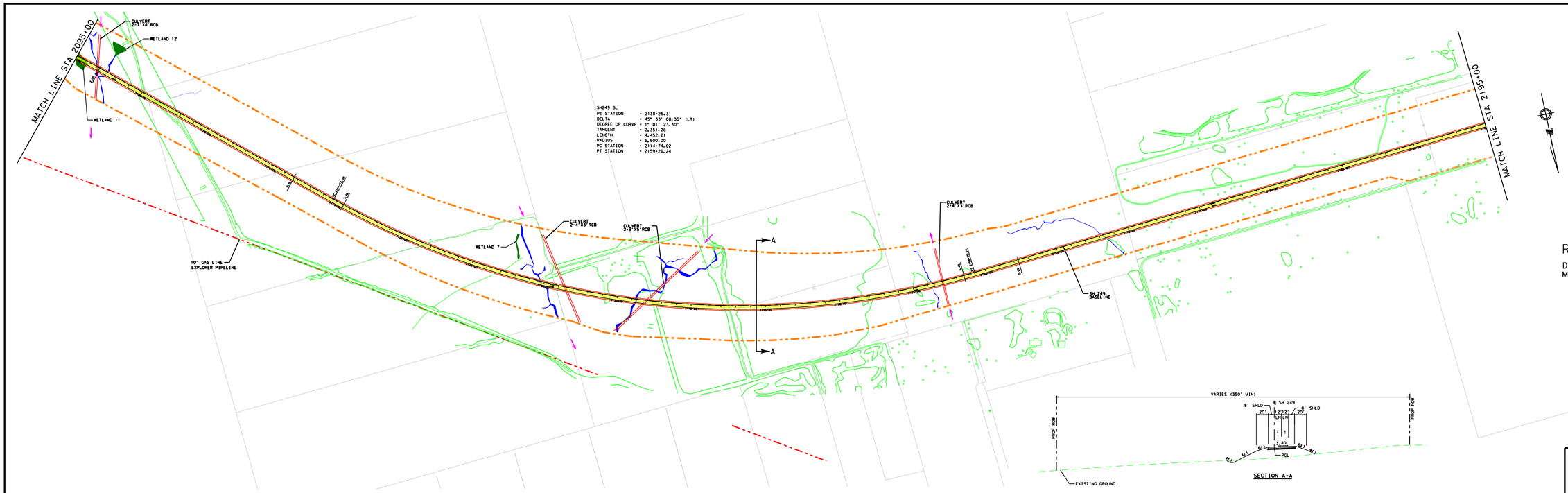

SECTION A-A

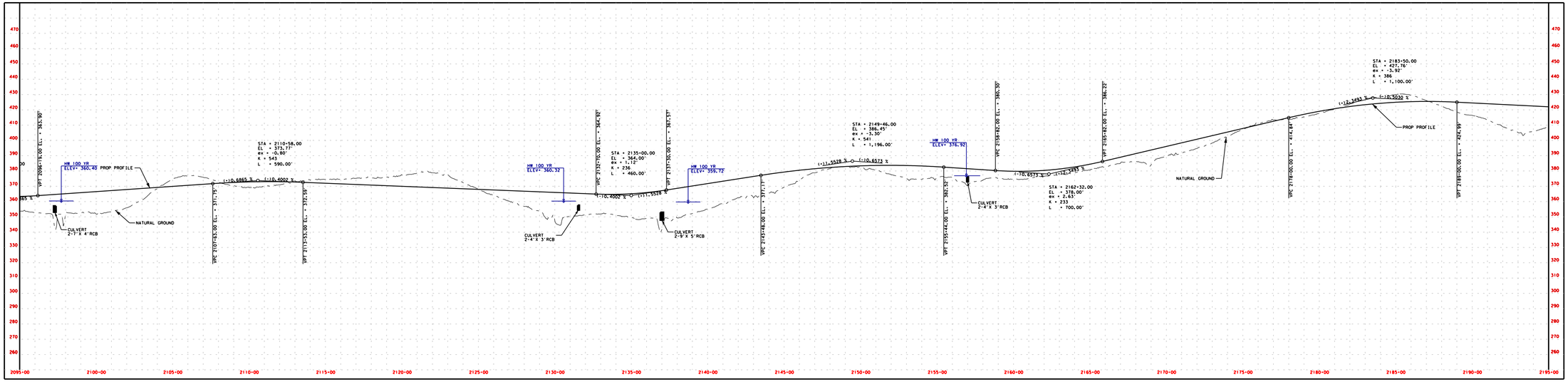

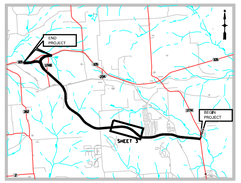

PROJECT LOCATION MAP
NOT TO SCALE

PRELIMINARY
SUBJECT TO CHANGE

RURAL PRINCIPAL ARTERIAL

DESIGN SPEED:
MAIN LANES 70 MPH

0 200 400 600
GRAPHIC SCALE IN FEET

NOT A BIDDING DOCUMENT
MOHAMMAD SALEEM P.E.
82074
TEXAS REGISTRATION NUMBER
5/2/2018
DATE

LEGEND

PLAN LEGEND

	SYMBOLOGY
MAIN LANES	
BRIDGES	
DIRECT CONNECTOR	
EXISTING ROWY TO BE REMOVED	
EXISTING ROWY TO REMAIN	
EMBANKMENT	
CONTROL OF ACCESS	
PROP ROW	
EXISTING ROW/PROPERTY LINES	
ACCESS ROAD	
PLANIMETRIC	
EXISTING LANE DIRECTIONAL INDICATOR	
PROPOSED LANE DIRECTIONAL INDICATOR	
DEPRESSED	
RETAINING WALL	
STRIPING	
TEMPORARY CONNECTIONS	
ROWY, UNDER CONSTRUCTION	
DIRECTION OF FLOW	
PIPELINE	
WETLANDS	
WATER OF THE U.S. (WOUS)	

PROFILE LEGEND

PROPOSED PROFILE	
EXISTING GROUND	
100 YEAR WATER SURFACE ELEVATION	

JACOBS
F-2966

Texas Department of Transportation

CONCEPTUAL SCHEMATIC LAYOUT
MONTGOMERY & GRIMES COUNTIES
STATE HIGHWAY 249
FROM: SH 105
TO: FM 1774 IN TODD MISSION
SHEET 3 OF 7

BRYAN DISTRICT

DATE:
APPROVED:
REVISION
REVISION APPROVAL DATE:

11:38:51 PM
mm:\USERS\APPRADEEP.SINGH.CONTRACTOR\Documents\Mapping\PROJECTS\SH249\SH249_MAIN.dgn
5/2/2018

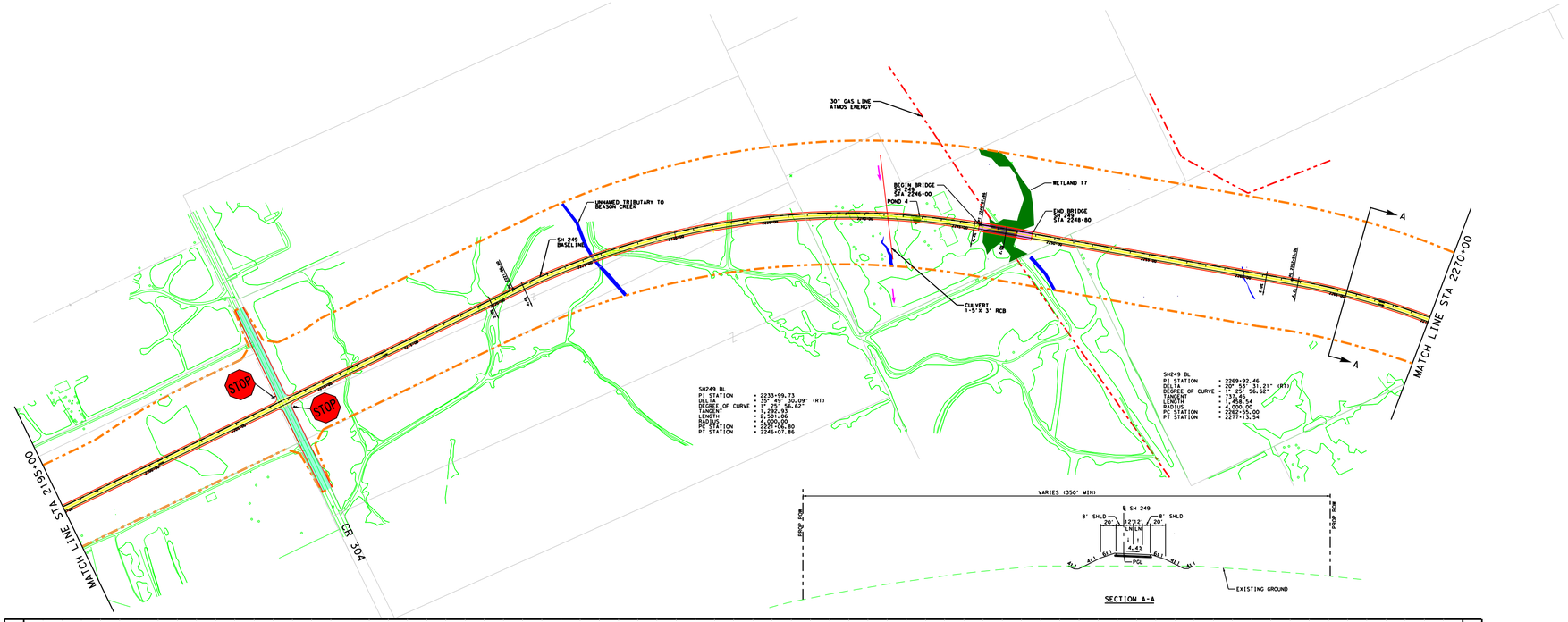

SECTION A-A

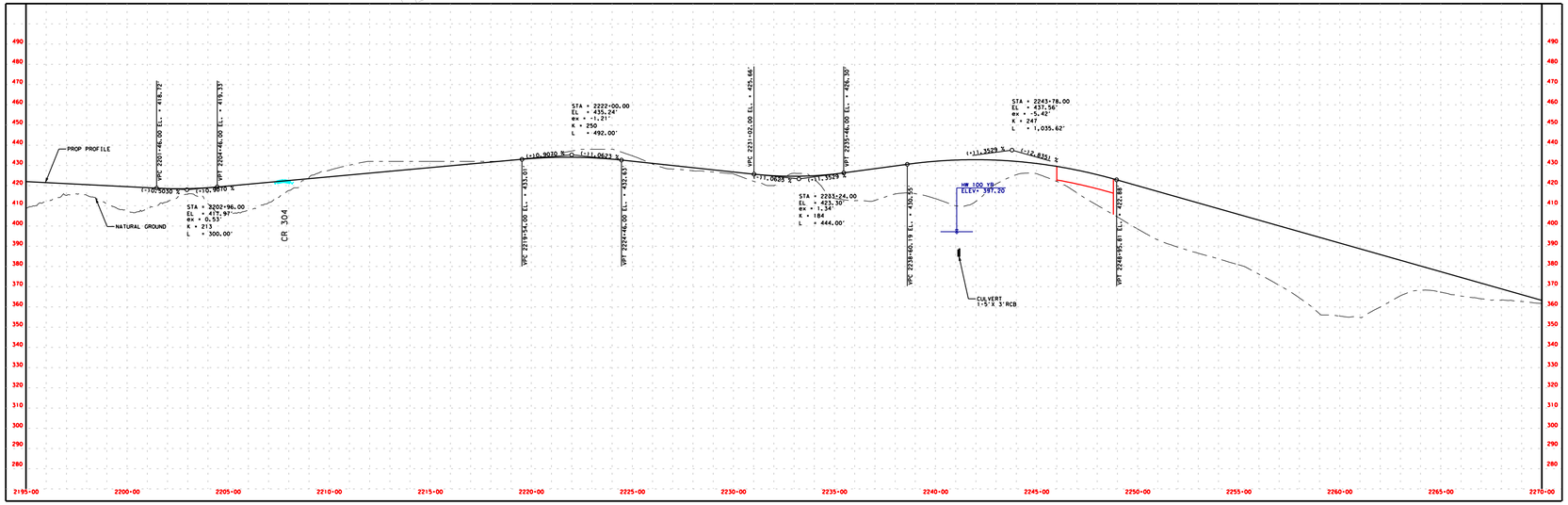

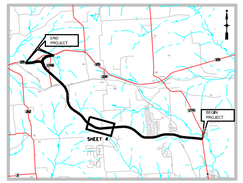

PROJECT LOCATION MAP
NOT TO SCALE

PRELIMINARY
SUBJECT TO CHANGE

RURAL PRINCIPAL ARTERIAL

DESIGN SPEED:
MAIN LANES 70 MPH

0 200 400 600
GRAPHIC SCALE IN FEET

NOT A BIDDING DOCUMENT
MOHAMMAD SALEEM P.E.
82074
TEXAS REGISTRATION NUMBER
5/2/2018
DATE

LEGEND

PLAN LEGEND

	SYMBOLOGY
MAIN LANES	
BRIDGES	
DIRECT CONNECTOR	
EXISTING ROWY TO BE REMOVED	
EXISTING ROWY TO REMAIN	
EMBANKMENT	
CONTROL OF ACCESS	
PROP ROW	
EXISTING ROW/PROPERTY LINES	
ACCESS ROAD	
PLANIMETRIC	
EXISTING LANE DIRECTIONAL INDICATOR	
PROPOSED LANE DIRECTIONAL INDICATOR	
DEPRESSED	
RETAINING WALL	
STRIPING	
TEMPORARY CONNECTIONS	
ROWY, UNDER CONSTRUCTION	
DIRECTION OF FLOW	
PIPELINE	
WETLANDS	
WATER OF THE U.S. (WOUS)	

PROFILE LEGEND

PROPOSED PROFILE	
EXISTING GROUND	
100 YEAR WATER SURFACE ELEVATION	

JACOBS
F-2966

Texas Department of Transportation
BRYAN DISTRICT

CONCEPTUAL SCHEMATIC LAYOUT
MONTGOMERY & GRIMES COUNTIES
STATE HIGHWAY 249
FROM: SH 105
TO: FM 1774 IN TODD MISSION
SHEET 4 OF 7

DATE:
APPROVED:
REVISION:
REVISION APPROVAL DATE:

5/2/2018
21:51:48 PM
J:\HOUSTON APPROACHES\SCHEDULE\DOCUMENTS\MAPS\MAPS\ 249\ALL\MAPS\SH 249\ALL\SHEETS\PD\SHEET\SHEET\SHEET\SHEET.DGN

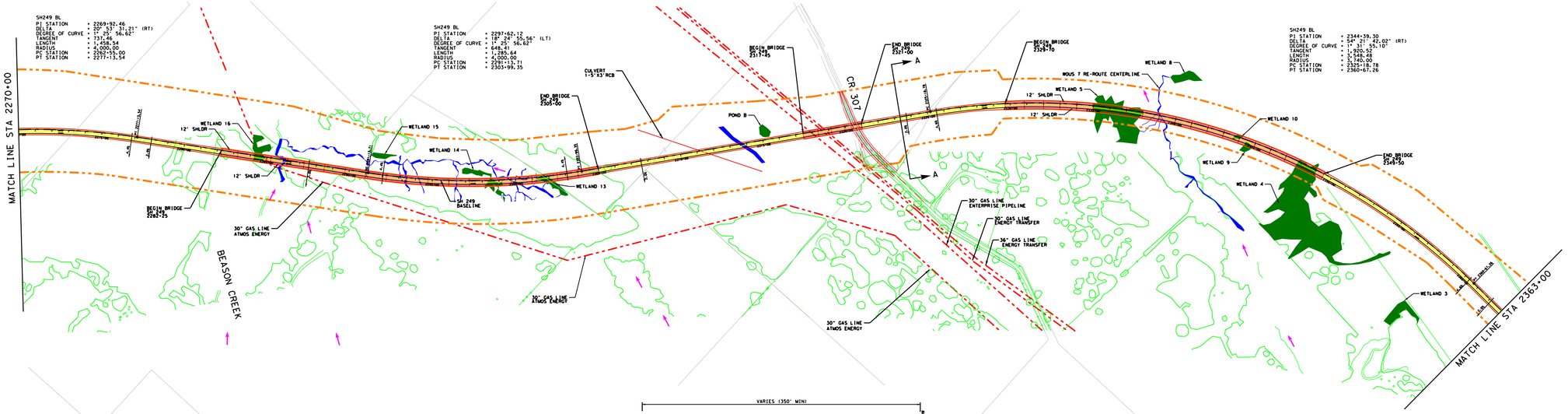

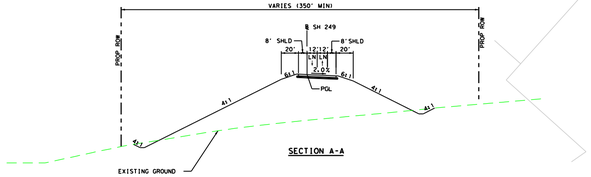

SECTION A-A

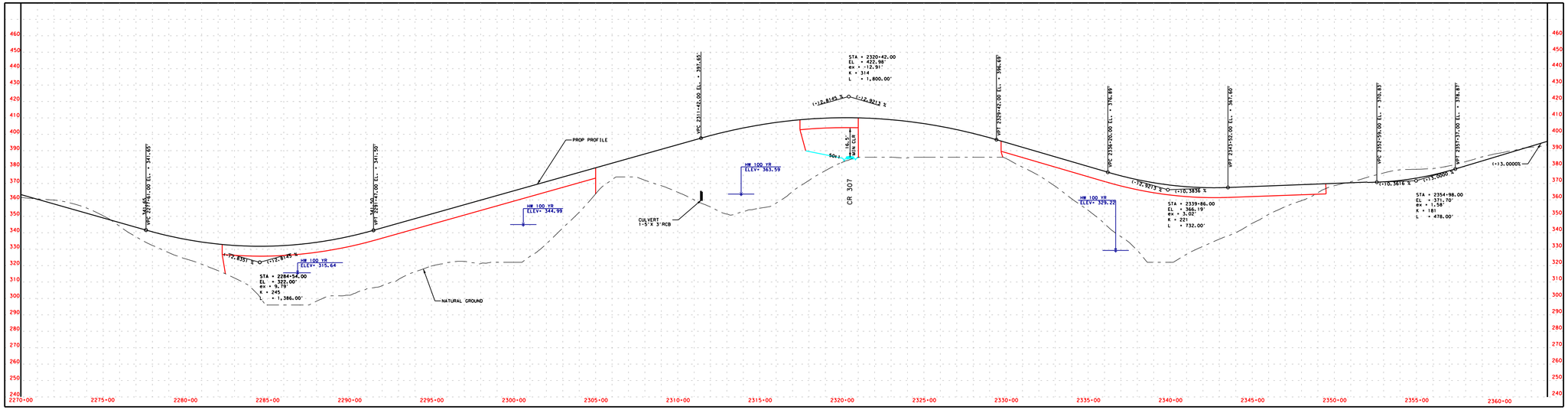

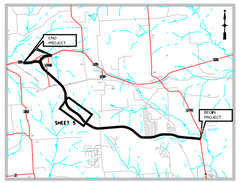

PROJECT LOCATION MAP
NOT TO SCALE

PRELIMINARY
SUBJECT TO CHANGE

RURAL PRINCIPAL ARTERIAL

DESIGN SPEED:
MAIN LANES 70 MPH

0 200 400 600
GRAPHIC SCALE IN FEET

NOT A BIDDING DOCUMENT

MOHAMMAD SALEEM, P.E.
82074
TEXAS REGISTRATION NUMBER
5/2/2018
DATE

LEGEND

PLAN LEGEND

	SYMBOLOGY
MAIN LANES	
BRIDGES	
DIRECT CONNECTOR	
EXISTING ROWY TO BE REMOVED	
EXISTING ROWY TO REMAIN	
EMBANKMENT	
CONTROL OF ACCESS	
PROP ROW	
EXISTING ROW/PROPERTY LINES	
ACCESS ROAD	
PLANIMETRIC	
EXISTING LANE DIRECTIONAL INDICATOR	
PROPOSED LANE DIRECTIONAL INDICATOR	
DEPRESSED	
RETAINING WALL	
STRIPING	
TEMPORARY CONNECTIONS	
ROWY, UNDER CONSTRUCTION	
DIRECTION OF FLOW	
PIPELINE	
WETLANDS	
WATER OF THE U.S. (WOUS)	

PROFILE LEGEND

PROPOSED PROFILE	
EXISTING GROUND	
100 YEAR WATER SURFACE ELEVATION	

JACOBS

F-2966

CONCEPTUAL SCHEMATIC LAYOUT
MONTGOMERY & GRIMES COUNTIES
STATE HIGHWAY 249
FROM: SH 105
TO: FM 1774 IN TODD MISSION
SHEET 5 OF 7

Texas Department of Transportation

BRYAN DISTRICT

DATE:
APPROVED:
REVISION
REVISION APPROVAL DATE:

2:50:16 PM
jmc\USERS\APPROACH_SCHOOL\CONSULT\Documents\MAPS\8000 SH 249\01\000 CADD\Sheet\PROP\Approach_Sheet5.DGN
5/2/2018

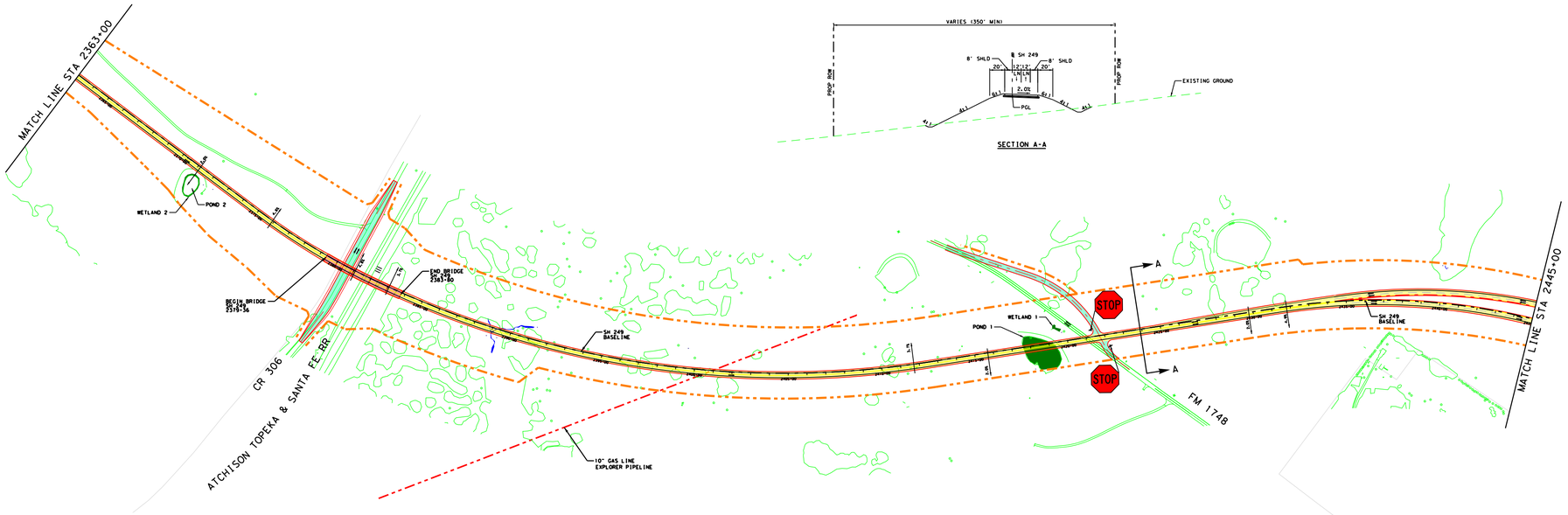

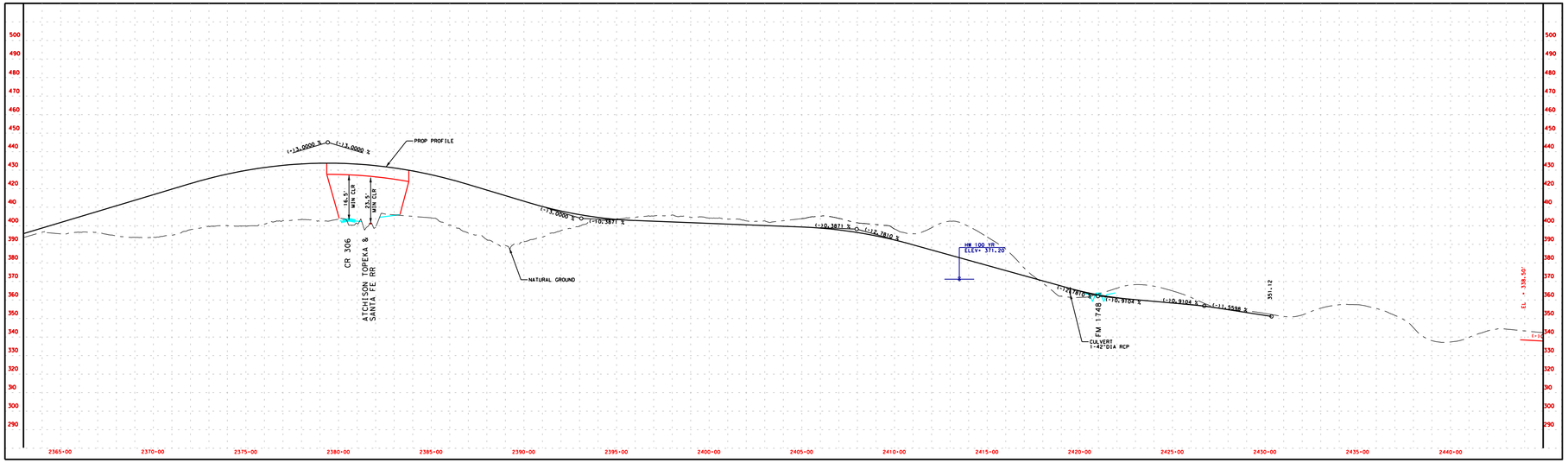

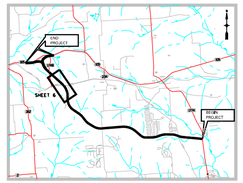

PROJECT LOCATION MAP
NOT TO SCALE

PRELIMINARY
SUBJECT TO CHANGE

RURAL PRINCIPAL ARTERIAL

DESIGN SPEED:
MAIN LANES 70 MPH

0 200 400 600
GRAPHIC SCALE IN FEET

NOT A BIDDING DOCUMENT

MOHAMMAD SALEEM P.E.
82074
TEXAS REGISTRATION NUMBER
4/30/2018
DATE

LEGEND

PLAN LEGEND

	SYMBOLOGY
MAIN LANES	
BRIDGES	
DIRECT CONNECTOR	
EXISTING ROWY TO BE REMOVED	
EXISTING ROWY TO REMAIN	
EMBANKMENT	
CONTROL OF ACCESS	
PROP ROW	
EXISTING ROW/PROPERTY LINES	
ACCESS ROAD	
PLANIMETRIC	
EXISTING LANE DIRECTIONAL INDICATOR	
PROPOSED LANE DIRECTIONAL INDICATOR	
DEPRESSED	
RETAINING WALL	
STRIPING	
TEMPORARY CONNECTIONS	
ROWY, UNDER CONSTRUCTION	
DIRECTION OF FLOW	
PIPELINE	
WETLANDS	
WATER OF THE U.S. (WOUS)	

PROFILE LEGEND

PROPOSED PROFILE	
EXISTING GROUND	
100 YEAR WATER SURFACE ELEVATION	

JACOBS
F-2966

Texas Department of Transportation

CONCEPTUAL SCHEMATIC LAYOUT
MONTGOMERY & GRIMES COUNTIES
STATE HIGHWAY 249
FROM: SH 105
TO: FM 1774 IN TODD MISSION
SHEET 6 OF 7

BRYAN DISTRICT

DATE:
APPROVED:
REVISION
REVISION APPROVAL DATE:

4/23/15 PM
DGN:\CSD\CSD APPROACHES\SCHOOL CORRIDOR\DOCUMENTS\BRYAN\BRYAN SH 249\BRYAN SH 249\BRYAN\CONCEPTUAL\PROP\PROJECTS\PROJECTS.DGN
4/30/2018

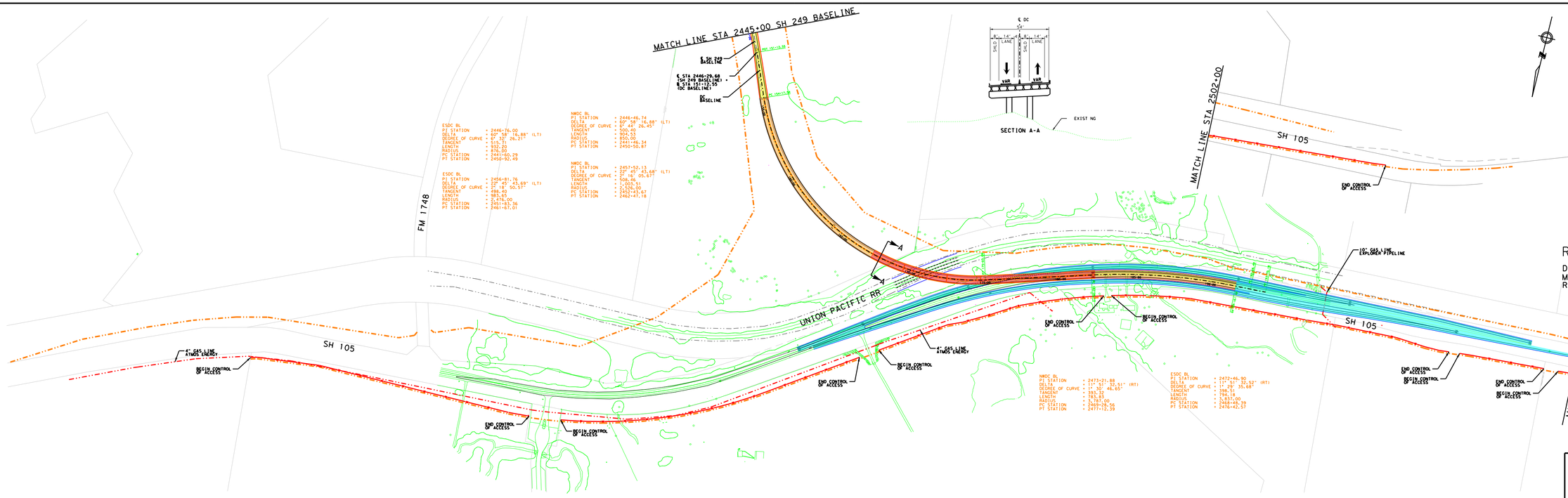

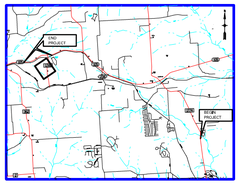

PROJECT LOCATION MAP
NOT TO SCALE

PRELIMINARY
SUBJECT TO CHANGE

RURAL PRINCIPAL ARTERIAL

DESIGN SPEED:
MAIN LANES 70 MPH
RAMP 50 MPH

0 200 400 600
GRAPHIC SCALE IN FEET

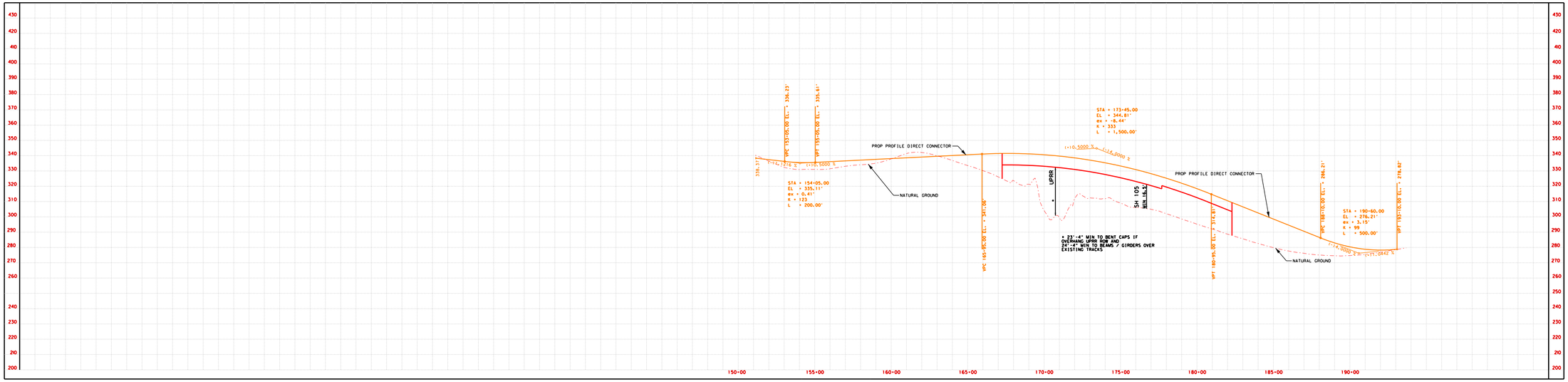

LEGEND

PLAN LEGEND

	SYMBOLOGY
MAIN LANES	
BRIDGES	
DIRECT CONNECTOR	
EXISTING ROWY TO BE REMOVED	
EXISTING ROWY TO REMAIN	
EMBANKMENT	
CONTROL OF ACCESS	
PROP ROW	
EXISTING ROW/PROPERTY LINES	
ACCESS ROAD	
PLANIMETRIC	
EXISTING LANE DIRECTIONAL INDICATOR	
PROPOSED LANE DIRECTIONAL INDICATOR	
DEPRESSED	
RETAINING WALL	
STRIPING	
TEMPORARY CONNECTIONS	
ROWY, UNDER CONSTRUCTION	
DIRECTION OF FLOW	
PIPELINE	
WETLANDS	
WATER OF THE U.S. (WOUS)	

PROFILE LEGEND

PROPOSED PROFILE	
EXISTING GROUND	
100 YEAR WATER SURFACE ELEVATION	

JACOBS

F-2966

Texas Department of Transportation

CONCEPTUAL SCHEMATIC LAYOUT
MONTGOMERY & GRIMES COUNTIES
STATE HIGHWAY 249
FROM: SH 105
TO: FM 1774 IN TODD MISSION
SHEET 7 OF 7

DATE:
APPROVED:
REVISION:
REVISION APPROVAL DATE:

BRYAN DISTRICT

11/21/2018 11:01:15 AM
dgn:\CSD_GIS-APPROACH_SCHOOL\GRIMES\Documents\Maps\RDWY Sr 249\mxd\RDWY-100 YEAR\Grimes_RdWy_Alternatives_Sheet7.dgn