US 77
RURAL ARTERIAL
DESIGN SPEED 70 MPH
STA 10+00 TO STA 66+63.51

FM 485
DESIGN SPEED 50 MPH
STA 400+00 TO STA 422+68.21

NORTH RAMPS
DESIGN SPEED 60 MPH
STA 100+00 TO STA 144+07.45

SOUTH RAMPS
DESIGN SPEED 40 MPH
STA 200+00 TO STA 242+40.22

DIAGRAMMATIC LAYOUT
WILLIAM COUNTY
US 77 @ FM 485
ROUND ROCK DISTRICT
FROM: 0.50 MILES NORTH OF FM 485
TO: 0.50 MILES SOUTH OF FM 485

BRYAN DISTRICT

NOT A BIDDING DOCUMENT

PLAN LEGEND

SYMBOLOGY	LINE WT.	COLOR CODE
MAIN LANES	1	BLUE
INTERCHANGE ROADS AND RAMPS	4	LT BLUE
CROSS STREET LANES	4	ORANGE
EMBANKMENT	1	GREEN
CUT SLOPE	1	BROWN
EXISTING ROW	2	BLACK
PROPOSED ROW DIRECTIONAL INDICATOR	2	BLACK
PROPERTY LINE	1	BLACK
DRAINAGE	1	BLUE
DRIVEWAY	2	LT GREEN
PROPOSED PAVEMENT		
PROPOSED PAVEMENT		
PROPOSED DRIVEWAY		
PROPOSED BRIDGE		

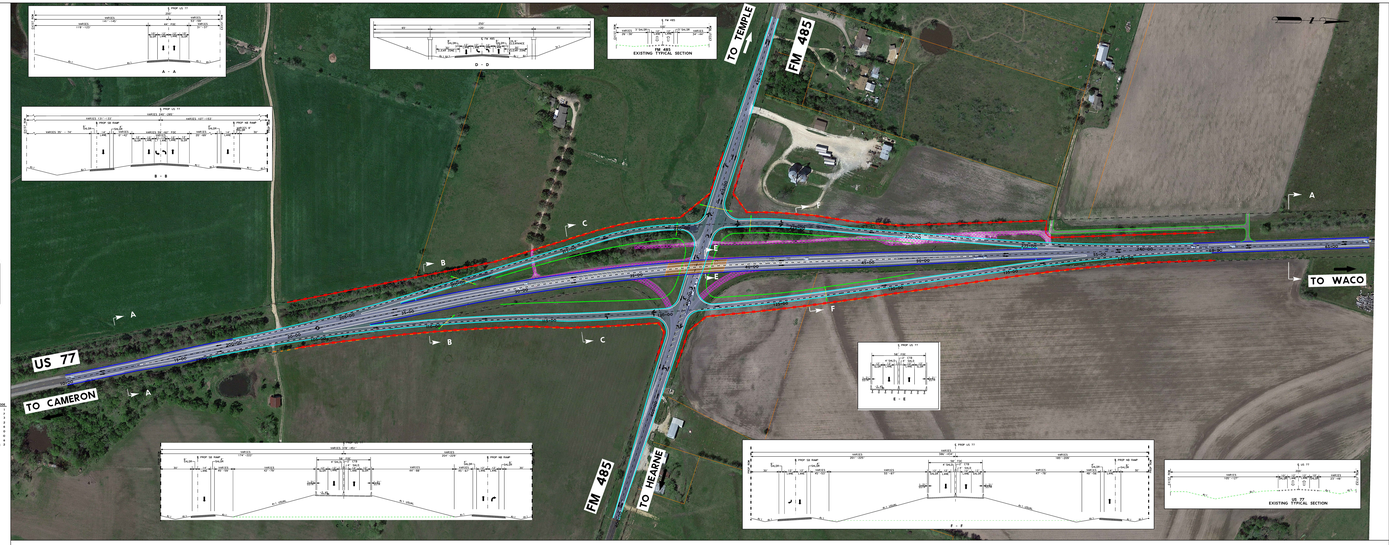

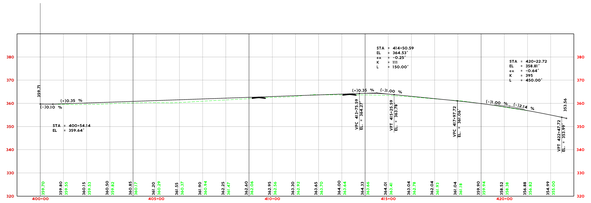

FM 485 PROFILE

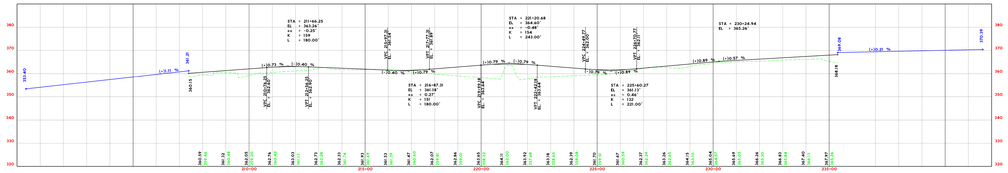

SOUTHBOUND RAMP PROFILE

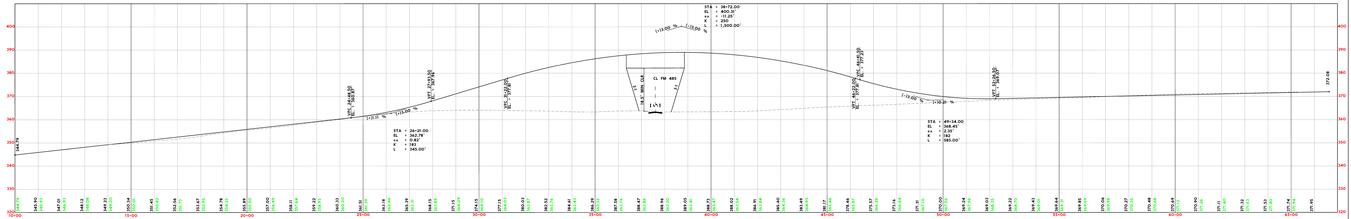

US 77 PROFILE

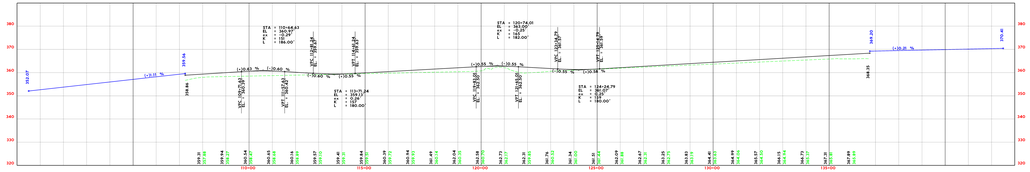

NORTHBOUND RAMP PROFILE

PRELIMINARY

THE PLANS ARE PRELIMINARY FOR ESTIMATION ONLY. THE PLAN INFORMATION IS OFTEN DATA SHOWN, INCOMPLETE, SUBJECT TO CHANGE AND MUST NOT BE CONSTRUED AS FINAL.

SCALE: 1" = 100' 50' 25' 10' 5'

DESIGN FILE NAME: 0077-02-XXX
DATE: 1/23/2009 9:19:58 am

US 77 AT FM 485 ULTIMATE SCHEMATIC