STATE OF TEXAS

TEXAS DEPARTMENT OF TRANSPORTATION

PROPOSED STATE HIGHWAY REHABILITATION OF SH 36

BROWNWOOD DISTRICT
COMANCHE COUNTY

SH 36
CSJ: 0183-01-039
LIMITS FROM: US 67 TO:
NEAR CR 324
DECEMBER 2018

PROJECT LENGTH 4.79 MILES (25,328 FT)

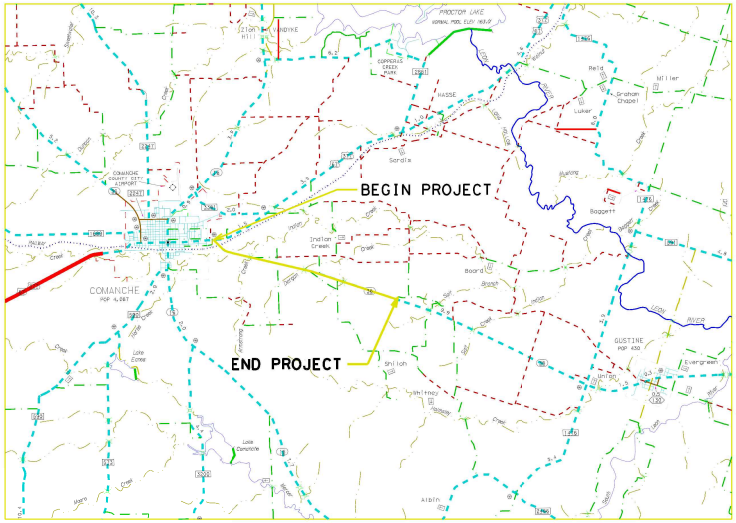
PROCTOR LAKE
Zion Hill
VANDYKE
HASSE
Reid
Miller
Graham Chapel
Luker
Sardis
BEGIN PROJECT
Baggett
Indian Creek
COMANCHE
END PROJECT
Shiloh
GUSTINE
Evergreen
Albin
LEON RIVER

0 5 MILES 10

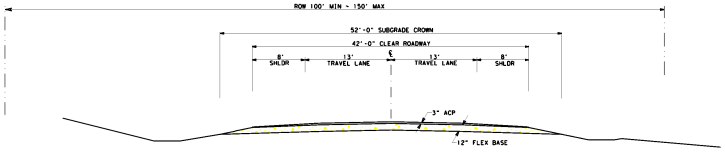
ROW 100' MIN - 150' MAX
52'-0" SUBGRADE CROWN
42'-0" CLEAR ROADWAY
8' SHLDR
13' TRAVEL LANE
℄
13' TRAVEL LANE
8' SHLDR
3" ACP
12" FLEX BASE

EXISTING TYPICAL SECTION

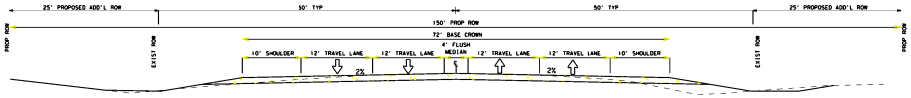
25' PROPOSED ADD'L ROW
50' TYP
50' TYP
25' PROPOSED ADD'L ROW
150' PROP ROW
72' BASE CROWN
PROP ROW
EXIST ROW
4' FLUSH MEDIAN
10' SHOULDER
12' TRAVEL LANE
12' TRAVEL LANE
12' TRAVEL LANE
12' TRAVEL LANE
10' SHOULDER
2%
2%
EXIST ROW
PROP ROW

PRELIMINARY
SUBJECT TO CHANGE

FUNCTIONAL CLASS: MINOR ARTERIAL

DESIGN SPEED: 60 mph

ADT: 3221

SCHEMATIC SCALE: 1" = 100'

LEGEND

PROP SH 36 ℄
PROP EDGE OF PAVEMENT
PROP ROW LINE
EXIST ROW LINE
GENERAL BOUND. LINE

SUBJ


S 44° 04' 47.55" E
5+00
10+00
15+00
20+00
PI STATION = 21+71.77
DELTA = 21° 03' 29.33" (LT)
DEGREE OF CURVE = 3° 01' 18.57"
TANGENT = 352.41
LENGTH = 696.87
RADIUS = 1,896.06
PC STATION = 13+19.36
PT STATION = 25+16.23
Carroll, Nena
Harvic

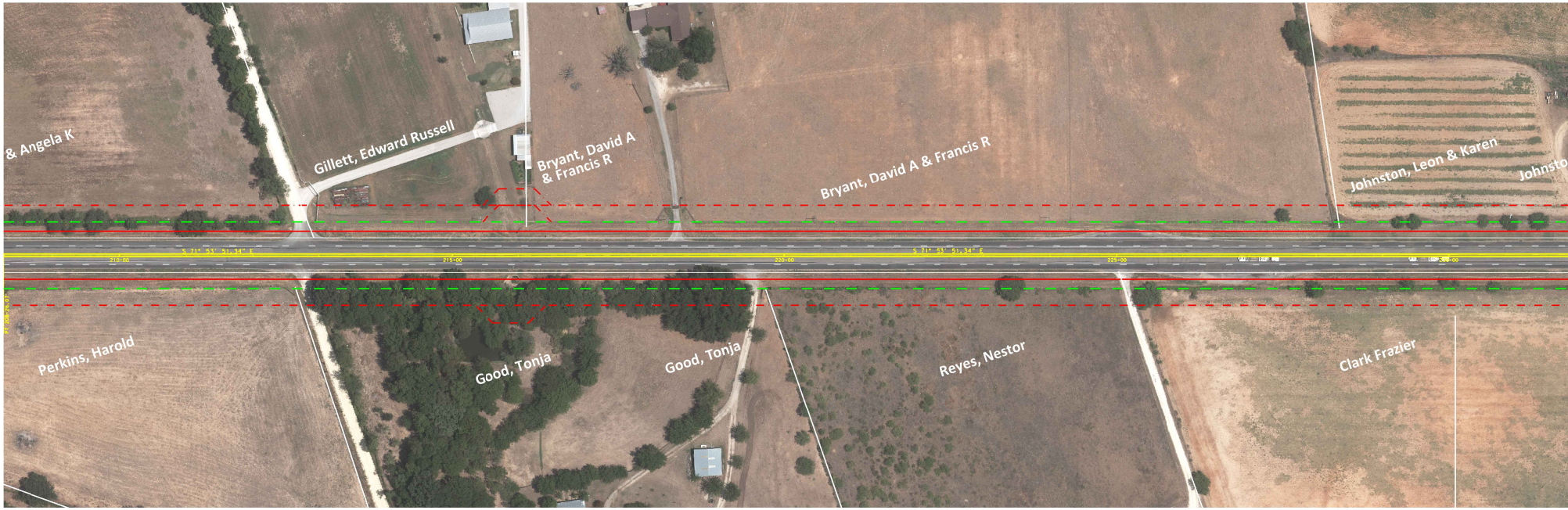
& Angela K
Gillett, Edward Russell
Bryant, David A & Francis R
Bryant, David A & Francis R
Johnston, Leon & Karen
Johnsto
210+00
215+00
220+00
225+00
S 71° 53' 51.34" E
Perkins, Harold
Good, Tonja
Good, Tonja
Reyes, Nestor
Clark Frazier

PRELIMINARY
ECT TO CHANGE


Carroll, Nena
Wilson, Tessibe
Wilson, Tessibe
Brazos Electric Power Coop
ST 29+14.80
EQUATION:
Sta 29+14.80 Bk
Sta 93+21.10 Ah
S 77° 00' 43.68" E
95+00
100+00
105+00
S 77° 00' 43.68" E
110+00
k, Kenneth D & Vickie
1075
& Su
rk Tractor
ny
10757 - Clark Tractor
& Supply Company
BRICKER, DONALD L II ETAL
GILBERT
n Leon & Karen
Pate, Jimmy T & Cynthia
Pate, Jimmy T & Cynthia
Deerfield Dairy, LLC
S 71° 53' 51.34" E
235+00
240+00
245+00
S 71° 53' 51.34" E
250+00
255+00
Clark Frazier
Clark Frazier
Clark Frazier

PRELIMINARY
SUBJECT TO CHANGE

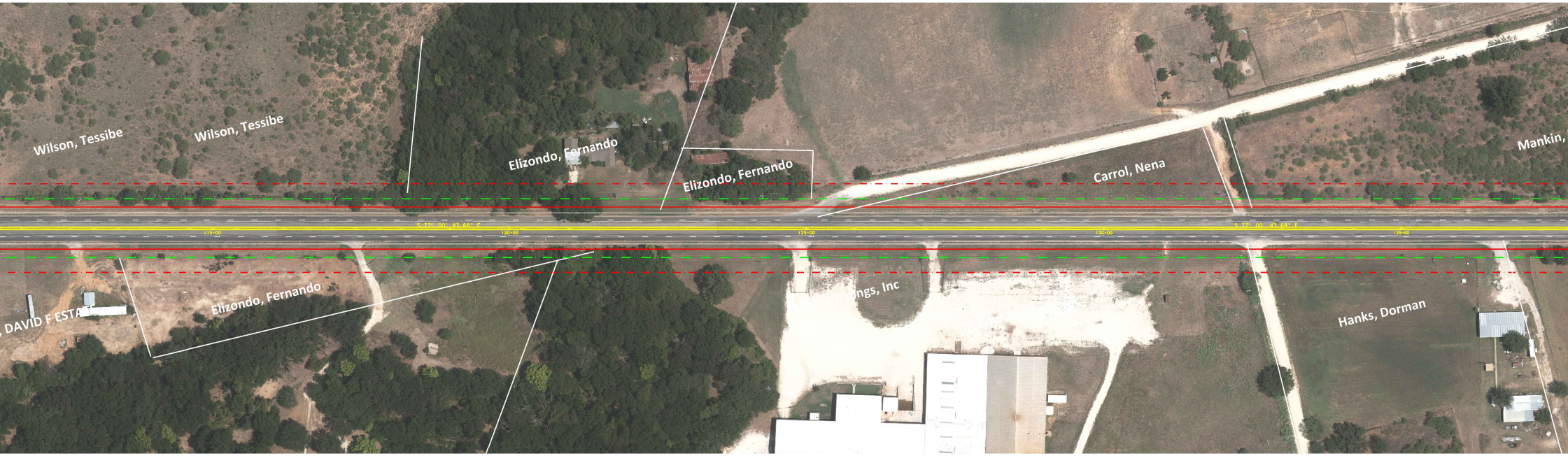
Wilson, Tessibe
Wilson, Tessibe
Elizondo, Fernando
Elizondo, Fernando
Carrol, Nena
Mankin,
S 77° 00' 43.68" E
115+00
120+00
125+00
130+00
S 77° 00' 43.68" E
135+00
, DAVID F ESTATE
Elizondo, Fernando
ngs, Inc
Hanks, Dorman

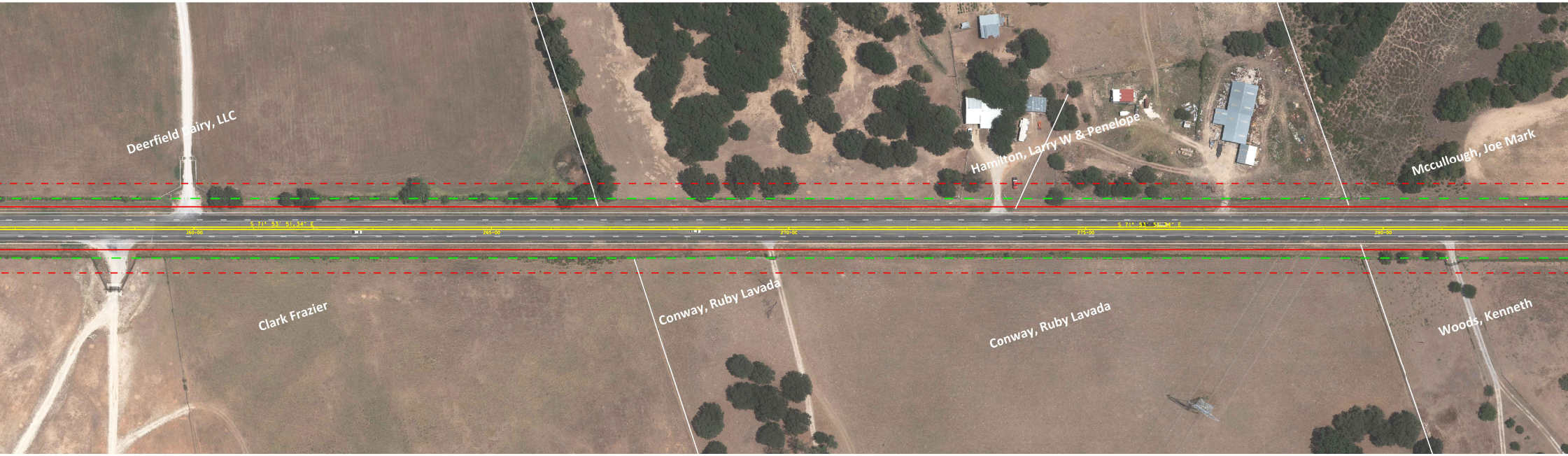
Deerfield Dairy, LLC
Hamilton, Larry W & Penelope
Mccullough, Joe Mark
S 71° 53' 51.34" E
260+00
265+00
270+00
275+00
S 71° 53' 51.34" E
280+00
Clark Frazier
Conway, Ruby Lavada
Conway, Ruby Lavada
Woods, Kenneth

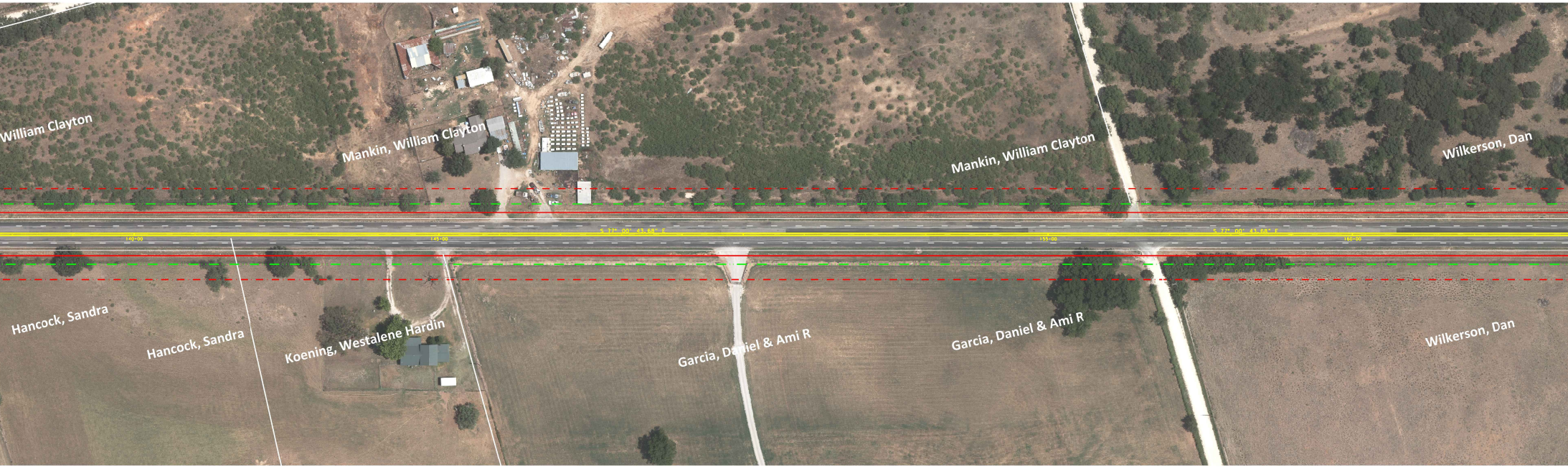
William Clayton
Mankin, William Clayton
Mankin, William Clayton
Wilkerson, Dan
140+00
145+00
S 77° 00' 43.68" E
155+00
S 77° 00' 43.68" E
160+00
Hancock, Sandra
Hancock, Sandra
Koening, Westalene Hardin
Garcia, Daniel & Ami R
Garcia, Daniel & Ami R
Wilkerson, Dan

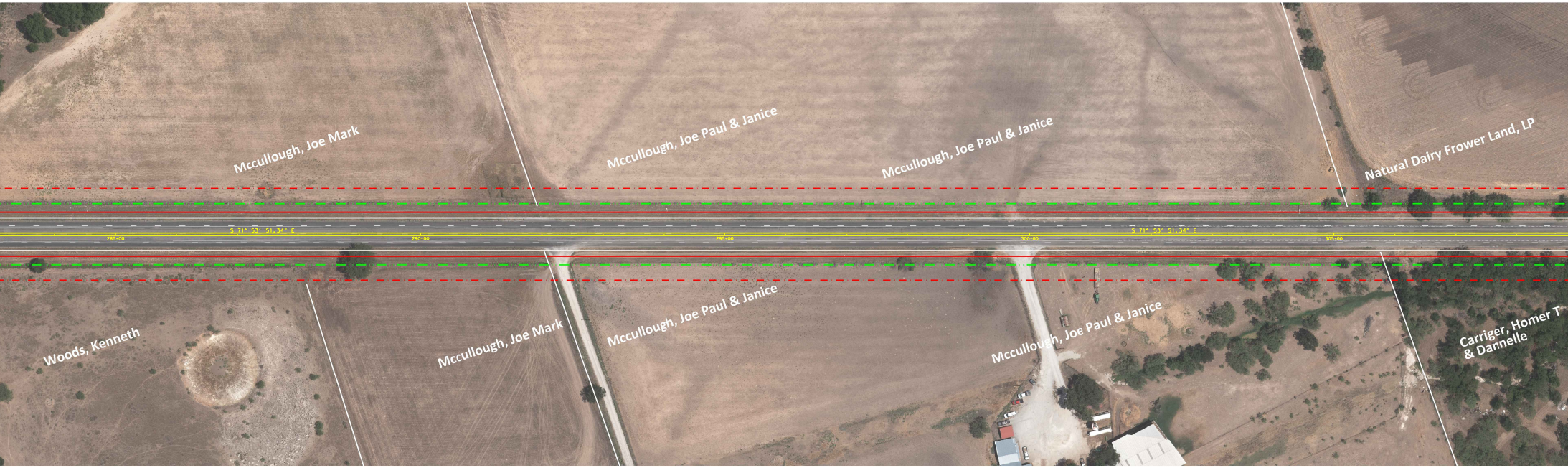
Mccullough, Joe Mark
Mccullough, Joe Paul & Janice
Mccullough, Joe Paul & Janice
Natural Dairy Frower Land, LP
285+00
S 71° 53' 51.34" E
290+00
295+00
300+00
S 71° 53' 51.34" E
305+00
Woods, Kenneth
Mccullough, Joe Mark
Mccullough, Joe Paul & Janice
Mccullough, Joe Paul & Janice
Carriger, Homer T & Dannelle


Wilkerson, Dan
Wilkerson, Dan
S 77° 00' 43.68" E
165+00
170+00
175+00
180+00
185+00
S 77° 00' 43.68" E
Wilkerson, Dan
Wilkerson, Dan


Natural Dairy Frower Land, LP
Clayton, Ricky G & Vera M
CR 324
Fisher, Paul
PROPOSED ROW
EXISTING ROW
Holland,
SH 36
S 71° 53' 51.34" E
310+00
315+00
320+00
325+00
Carriger, Homer T & Dannelle
Hall, Carl Dwain Estate
Clayton, Ricky G & Vera M
Mccullough, Joe Paul & Janice
Mccullough, Joe Paul & Janice

PRELIMINARY
SUBJECT TO CHANGE

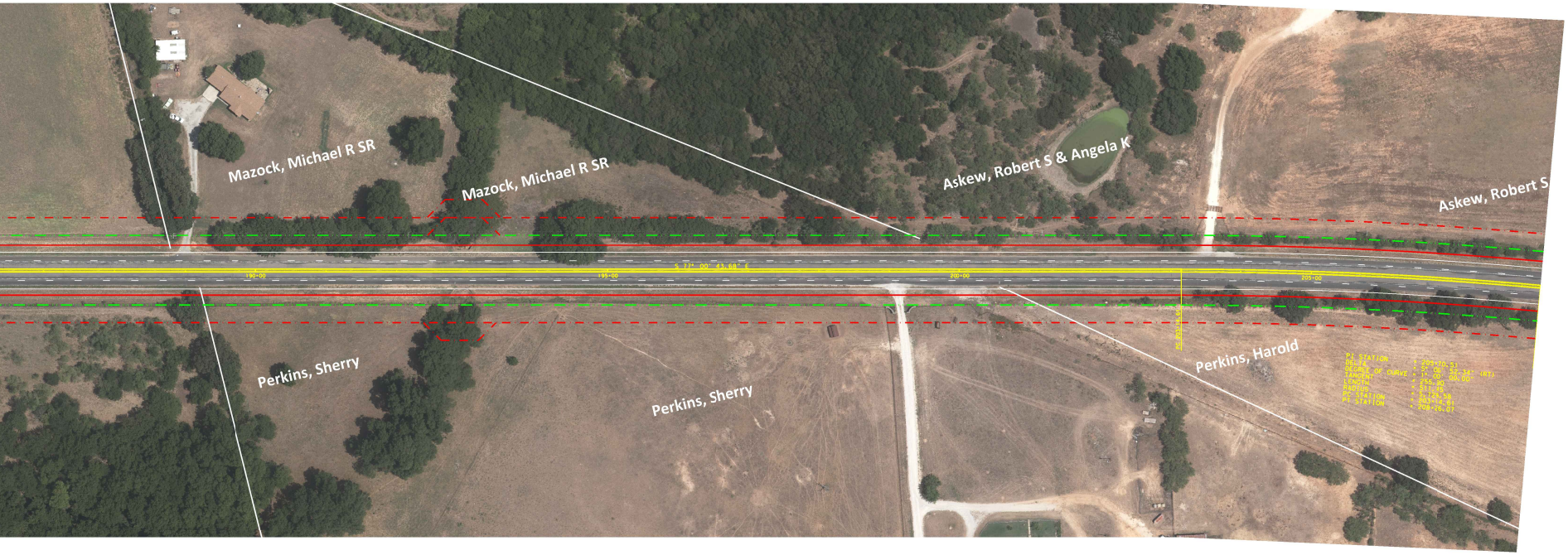
Mazock, Michael R SR
Mazock, Michael R SR
Askew, Robert S & Angela K
Askew, Robert S
S 77° 00' 43.68" E
190+00
195+00
200+00
205+00
PC 203+14.61
Perkins, Sherry
Perkins, Sherry
Perkins, Harold
PI STATION = 205+70.51
DELTA = 5° 06' 52.34" (RT)
DEGREE OF CURVE = 1° 00' 00.00"
TANGENT = 255.90
LENGTH = 511.45
RADIUS = 5,729.58
PC STATION = 203+14.61
PT STATION = 208+26.07

PRELIMINARY
SUBJECT TO CHANGE