TEXAS DEPARTMENT OF TRANSPORTATION

CORPUS CHRISTI DISTRICT

FY 2019 – FY 2022

RURAL

TRANSPORTATION IMPROVEMENT PROGRAM

April 2018

ARANSAS COUNTY

RURAL TRANSPORTATION IMPROVEMENT PROGRAM FY 2019 - 2022

FY 2019

MAP ID	CSJ	HWY	COUNTY	LENGTH	LIMITS FROM	LIMITS TO	LAYMANS DESCRIPTION	TOTAL EST	LET DATE
1	0180-03-038	SH 35	ARANSAS	11.765	REFUGIO COUNTY LINE	PR 13A	SAFETY TRT FIXED OBJECTS, INSTALL PASSING LANES ON 2 LANE RD	1,206,091	Feb-2019
2	0180-03-039	SH 35	ARANSAS	11.659	REFUGIO COUNTY LINE	PR 13A	OVERLAY ROADWAY AND ADD PASSING LANES	9,300,000	Feb-2019
3	0507-04-043	FM 1069	ARANSAS	5.66	SH 35 N INTERSECTION	INTERSECTION WITH SH 188	MILLED EDEGLINE AND CENTERLINE RUMBLE STRIP	352,043	Apr-2019
4	1549-02-013	FM 1069	ARANSAS	2.99	INTERSECTION WITH SH 188	SAN PATRICIO COUNTY LINE	MILLED EDGELINE AND CENTERLINE RUMBLE STRIPS	182,091	Apr-2019
5	0180-04-121	SH 35	ARANSAS	0.09	0.09 MI N OF FM 3036	FM 3036	IMPROVE TRAFFIC SIGNALS, INTERCONNECT SIGNALS	41,905	May-2019
6	0180-04-122	BS 35-L	ARANSAS	1.672	FM 3036	1.631 MI S OF FM 3036	IMPROVE TRAFFIC SIGNALS, INTERCONNECT SIGNALS	796,197	May-2019
7	0180-05-063	BS 35-L	ARANSAS	0.21	1.033 MI E OF SL 90	0.821 MI E. OF SL 90	IMPROVE TRAFFIC SIGNALS, INTERCONNECT SIGNALS	95,236	May-2019
8	0180-08-002	SL 90	ARANSAS	0.1	SAN PATRICIO COUNTY LINE	.835 MI N OF SH361 ON SL 90	IMPROVE TRAFFIC SIGNALS, INTERCONNECT SIGNALS	43,955	May-2019
9	0180-05-065	BS 35-L	ARANSAS	0.845	.88 MI N. OF SH 188	SH 188	INSTALL CONTINOUS LEFT TURN LANE	1,500,000	May-2019
10	0180-03-041	SH 35	ARANSAS	0.1	AT NUECES BAY CAUSEWAY	.	DEMOLISHION OF EXISTING TIMBER STRUCTURE	3,000,000	Jun-2019

FY 2020

MAP ID	CSJ	HWY	COUNTY	LENGTH	LIMITS FROM	LIMITS TO	LAYMANS DESCRIPTION	TOTAL EST	LET DATE
11	0507-04-045	FM 1069	ARANSAS	5.349	FM 1781	SH 188	WIDEN PAVED SHOULDERS TO >5FT, SAFETY TREAT FIXED OBJECTS	1,560,701	Feb-2020

FY 2021

MAP ID	CSJ	HWY	COUNTY	LENGTH	LIMITS FROM	LIMITS TO	LAYMANS DESCRIPTION	TOTAL EST	LET DATE
12*	0916-38-013	CS	ARANSAS	0.1	VARIOUS LOCATIONS IN ROCKPORT	ON LIVE OAK,1ST,AUSTIN AND BAY STS.	INSTALLATION OF SIDEWALKS IN ROCKPORT	705,000	Oct-2020

* **Note: Projects at various locations not shown on map.**

CORPUS CHRISTI DISTRICT
RURAL TRANSPORTATION IMPROVEMENT PROGRAM
FISCAL YEAR 2019 - 2022
ARANSAS COUNTY

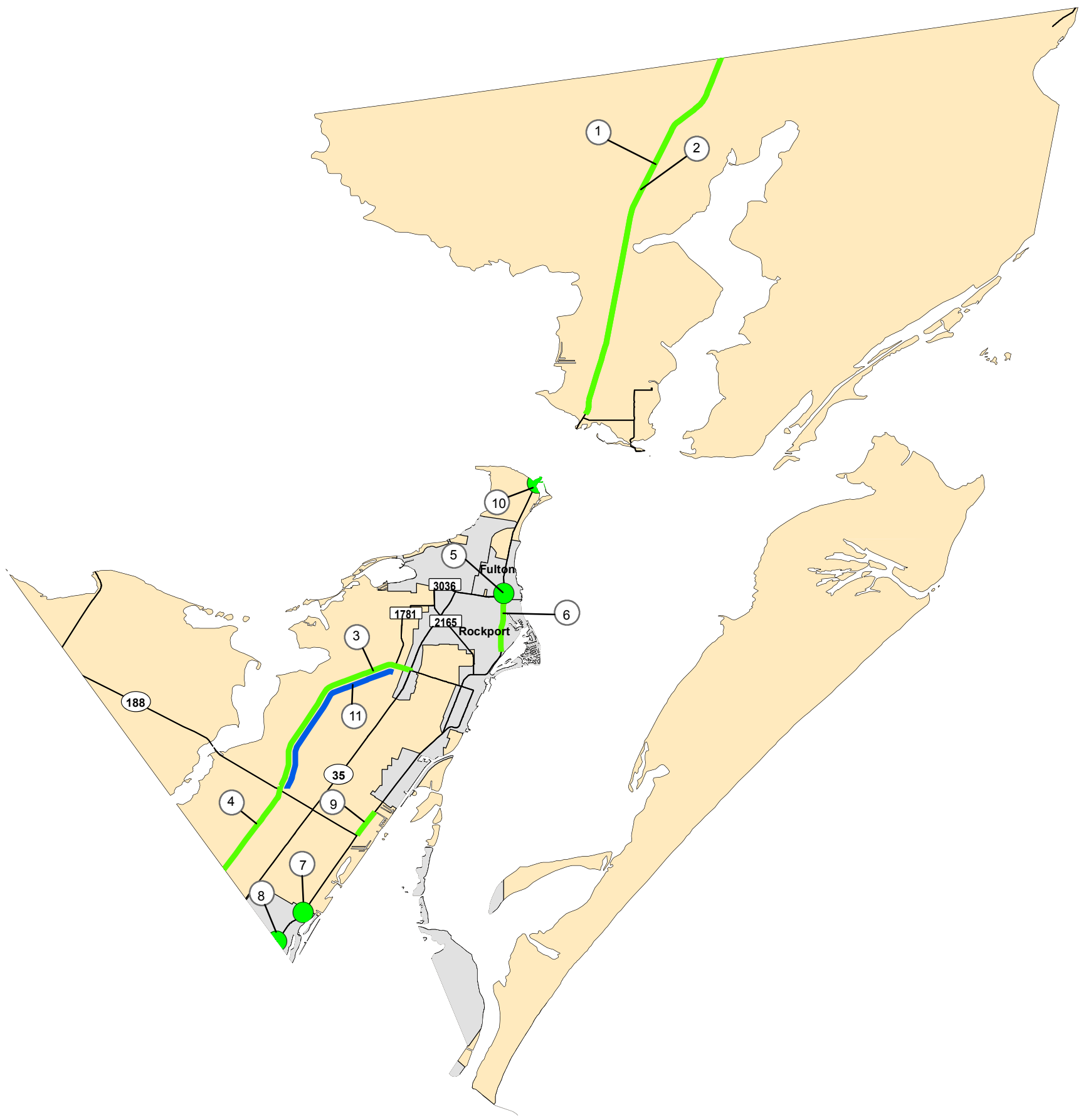

2019 Projects

2020 Projects

2021 Projects

2022 Projects

Aransas County

0 2 4 6 8 10 Miles

N W E S

TIP MAP AS OF APRIL 2018, SUBJECT TO REVISION.

Map Projection: GCS_North_American_1983
Map Datum: D_North_American_1983
Sources:
Base Maps are compiled, developed and maintained by the Technology Services Division using data provided by the Transportation Planning and Programming Division with additional data from the Corpus Christi District.

DISCLAIMER:
This map is the product of the Texas Department of Transportation. It was produced with the intent that it be used for the review of the referenced data at the original plotted scale. There are no warranties made as to the fitness of this map for any unlisted purpose or reproduction at any other scale.

BEE COUNTY

RURAL TRANSPROTATION IMPROVEMENT PROGRAM FY 2019 - 2022

FY 2019

MAP ID	CSJ	HWY	COUNTY	LENGTH	LIMITS FROM	LIMITS TO	LAYMANS DESCRIPTION	TOTAL EST	LET DATE
1	0100-13-026	BU 181J	BEE	2.75	0.37 MI N OF FM 3355	US 59	SPOT BASE REPAIR AND OVERLAY NOVACHIP	1,800,000	Jun-2019
2	0101-07-022	BU 181J	BEE	0.523	US 59	SH 202	SPOT BASE REPAIR AND OVERLAY AND NOVACHIP	400,000	Jun-2019

FY 2020

MAP ID	CSJ	HWY	COUNTY	LENGTH	LIMITS FROM	LIMITS TO	LAYMANS DESCRIPTION	TOTAL EST	LET DATE
3	1119-01-013	FM 797	BEE	2.4	2.8 MI W OF FM 888	0.4 MI W OF FM 888	INSTALL ADVANCE CURVE SIGNALS, INSTALL CHEVRONS, SAFETY TRT	1,209,672	Jan-2020

CORPUS CHRISTI DISTRICT
RURAL TRANSPORTATION
IMPROVEMENT PROGRAM
FISCAL YEAR 2019 - 2022
BEE COUNTY

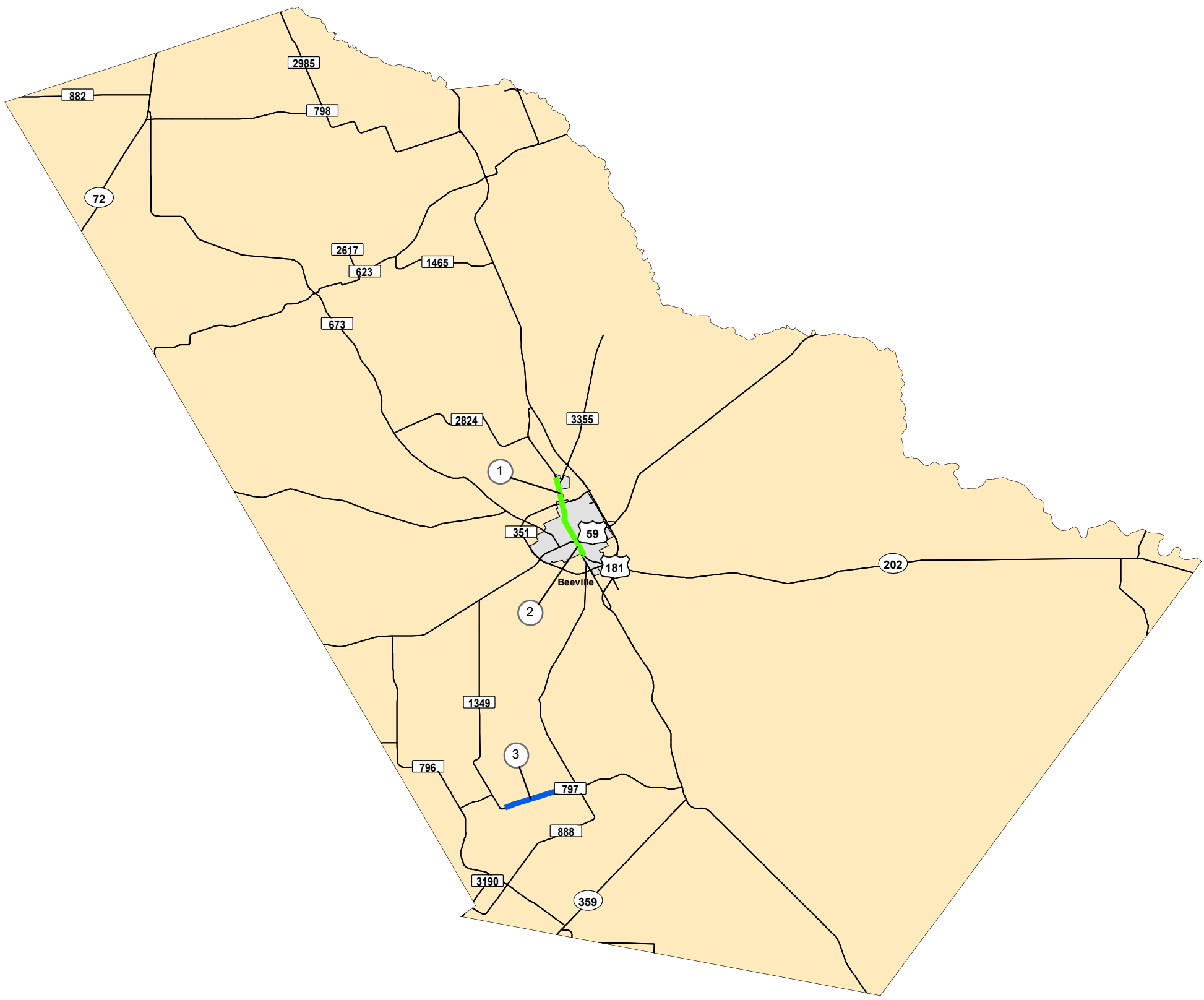

2019 Projects

2020 Projects

2021 Projects

2022 Projects

Bee County

0 2 4 6 8 10 Miles

N W E S

Map Projection: GCS_North_American_1983
Map Datum: D_North_American_1983
Sources:
Base Maps are compiled, developed and maintained by the Technology Services Division using data provided by the Transportation Planning and Programming Division with additional data from the Corpus Christi District.

DISCLAIMER:
This map is the product of the Texas Department of Transportation. It was produced with the intent that it be used for the review of the referenced data at the original plotted scale. There are no warranties made as to the fitness of this map for any unlisted purpose or reproduction at any other scale.

TIP MAP AS OF APRIL 2018, SUBJECT TO REVISION.

GOLIAD COUNTY

RURAL TRANSPORTATION IMPROVEMENT PROGRAM FY 2019 - 2022

FY 2019

MAP ID	CSJ	HWY	COUNTY	LENGTH	LIMITS FROM	LIMITS TO	LAYMANS DESCRIPTION	TOTAL EST	LET DATE
1	0691-02-015	FM 81	GOLIAD	3.094	KARNES COUNTY LINE	SH 239	REHAB AND WIDEN ROADWAY	3,100,000	Feb-2019
2	0155-02-031	US 183	GOLIAD	7.1	1.621 MI S OF FM 237	SH 119 (INTERSECTION CB)	MODERNIZE BRIDGE RAIL AND APPROACH GUARDRAIL,IMPROVE GUARDRA	95,068	May-2019
3	0155-03-037	US 183	GOLIAD	0.056	ON US 183 STR5 AT MANAHUILLA CREEK	2.3 MI. N. OF US 59	BRIDGE REPLACEMENT	3,220,000	May-2019
4	0155-03-041	US 183	GOLIAD	8.906	SH 119 (INTERSECTION CB)	US 59	MODERNIZE BRIDGE RAIL AND APPROACH GUARDRAIL,IMPROVE GUARDRA	120,995	May-2019
5	0516-02-029	SH 239	GOLIAD	7.449	0.2 MI WEST OF FM 2442	N INTERS. OF FM 2043	REHAB AND WIDEN	12,000,000	Jun-2019
6	0516-02-030	SH 239	GOLIAD	5.19	N INTERS. OF FM 2043	BAKER RD.	REHAB ROADWAY AND WIDEN	8,250,000	Jun-2019

FY 2020

MAP ID	CSJ	HWY	COUNTY	LENGTH	LIMITS FROM	LIMITS TO	LAYMANS DESCRIPTION	TOTAL EST	LET DATE
7	0916-26-019	CR	GOLIAD	0.1	ON DANFORTH RD(CR 171)_AT MILBY CR.	6.3 MI N. OF FM 622	REPLACE BRIDGE AND APPROACHES	300,000	Dec-2019

FY 2021

MAP ID	CSJ	HWY	COUNTY	LENGTH	LIMITS FROM	LIMITS TO	LAYMANS DESCRIPTION	TOTAL EST	LET DATE
8	3075-01-011	SH 239	GOLIAD	14.997	US 183	REFUGIO COUNTY LINE	REHAB ROADWAY	15,000,000	Sep-2020

FY 2022

MAP ID	CSJ	HWY	COUNTY	LENGTH	LIMITS FROM	LIMITS TO	LAYMANS DESCRIPTION	TOTAL EST	LET DATE
9	0359-02-005	SH 119	GOLIAD	8.16	DEWITT COUNTY LINE	US 183	REHAB ROADWAY AND ADD 10' SHLDRS	6,000,000	Nov-2021

CORPUS CHRISTI DISTRICT
RURAL TRANSPORTATION IMPROVEMENT PROGRAM
FISCAL YEAR 2019 - 2022
GOLIAD COUNTY

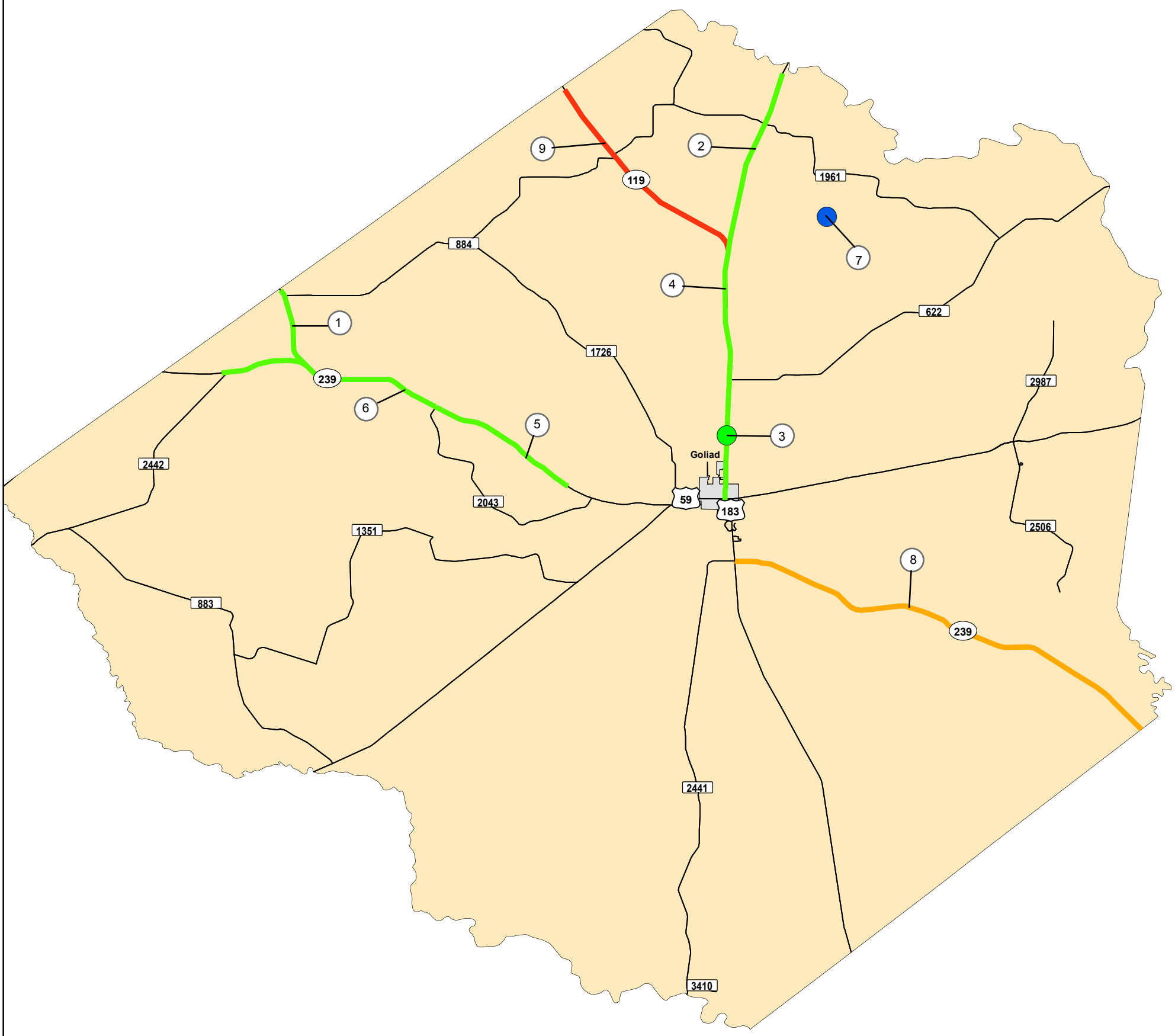

2019 Projects

2020 Projects

2021 Projects

2022 Projects

Goliad County

0 2 4 6 8 10 Miles

N W E S

TIP MAP AS OF APRIL 2018, SUBJECT TO REVISION.

Map Projection: GCS_North_American_1983
Map Datum: D_North_American_1983
Sources:
Base Maps are compiled, developed and maintained by the Technology Services Division using data provided by the Transportation Planning and Programming Division with additional data from the Corpus Christi District.

DISCLAIMER:
This map is the product of the Texas Department of Transportation. It was produced with the intent that it be used for the review of the referenced data at the original plotted scale. There are no warranties made as to the fitness of this map for any unlisted purpose or reproduction at any other scale.

JIM WELLS COUNTY

RURL TRANSPORTATION IMPROVEMENT PROGRAM FY 2019 - 2022

FY 2019

MAP ID	CSJ	HWY	COUNTY	LENGTH	LIMITS FROM	LIMITS TO	LAYMANS DESCRIPTION	TOTAL EST	LET DATE
1	0254-07-007	US 281	JIM WELLS	4.313	NORTH OF BYPASS	SH 44	SPOT BASE REPIAR AND OVERLAY	6,300,000	Sep-2018
2	0373-04-036	SH 44	JIM WELLS	0.2	AT CR 336	.	SAFETY LIGHTING AT INTERSECTION	80,538	Jan-2019
3	0255-01-084	US 281	JIM WELLS	5.2	SOUTH OF FM 2508	SH 141	OVERLAY ROADWAY	4,800,000	Jul-2019

FY 2020

MAP ID	CSJ	HWY	COUNTY	LENGTH	LIMITS FROM	LIMITS TO	LAYMANS DESCRIPTION	TOTAL EST	LET DATE
4	1087-01-014	FM 738	JIM WELLS	1.941	FM 534	1.941 MI S OF FM 534	PROVIDE ADDITIONAL PAVED SURFACE WIDTH	657,234	Sep-2019
5	0255-15-005	US 281	JIM WELLS	6.582	0.5 MI NORTH OF FM 1538	1 MI NORTH OF CR 431	CONSTRUCT A FOUR LANE RELIEF ROUTE ALONG US 281 AT PREMONT	70,000,000	Dec-2019
6	1086-01-019	FM 2044	JIM WELLS	0.07	ROSITA CREEK BRIDGE STR 1 ON FM 204	4.0 MI N OF SH 44	REPLACE BRIDGE AND APPROACHES	198,000	Jan-2020
7	1447-01-023	FM 1352	JIM WELLS	0.4	.25 MI N OF FM 1930	.15 MI S OF FM 1930	SAFETY LIGHTING	104,009	Jan-2020

FY 2021

MAP ID	CSJ	HWY	COUNTY	LENGTH	LIMITS FROM	LIMITS TO	LAYMANS DESCRIPTION	TOTAL EST	LET DATE
8	0086-11-050	SH 44	JIM WELLS	7.488	US 281	VENTURA ST.	NOVACHIP ROADWAY	1,500,000	Mar-2021
9	0254-03-080	BU 281R	JIM WELLS	1.195	SH 44	CONTROL BREAK N FM 665	MILL, SEAL AND OVERLAY	935,000	Mar-2021
10	0255-01-087	BU 281R	JIM WELLS	2.348	CONTROL BREAK N FM 665	FM 1930	MILL, SEAL AND OVERLAY	1,815,000	Mar-2021
11	1471-02-009	FM 1538	JIM WELLS	8.7	US 281	SH 285	REHAB AND WIDEN ROADWAY	4,500,000	Mar-2021

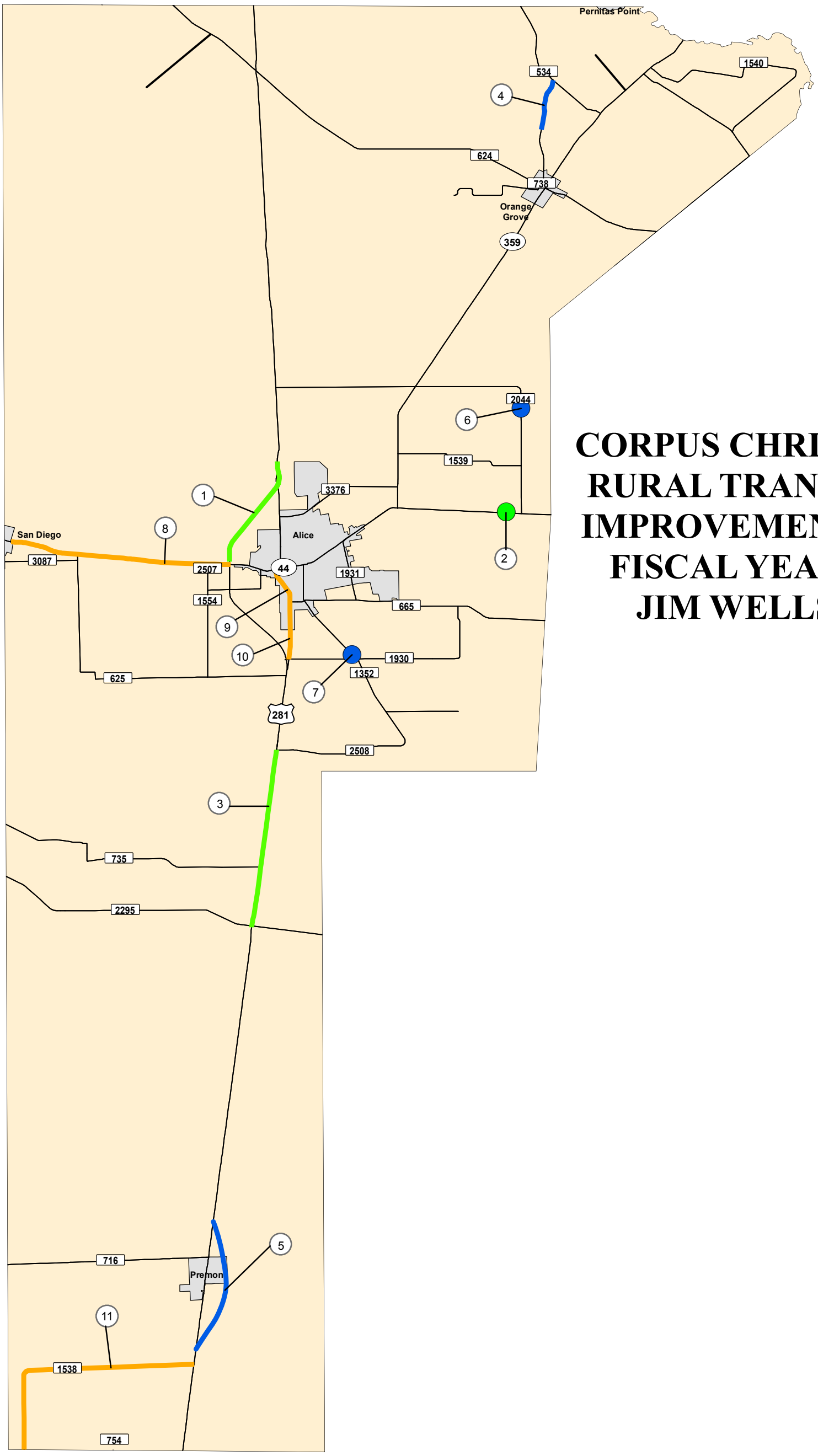

CORPUS CHRISTI DISTRICT RURAL TRANSPORTATION IMPROVEMENT PROGRAM FISCAL YEAR 2019 - 2022 JIM WELLS COUNTY

2019 Projects

2020 Projects

2021 Projects

2022 Projects

Jim Wells County

0 2 4 6 8 10 Miles

N W E S

TIP MAP AS OF APRIL 2018, SUBJECT TO REVISION.

Map Projection: GCS_North_American_1983
Map Datum: D_North_American_1983
Sources:
Base Maps are compiled, developed and maintained by the Technology Services Division using data provided by the Transportation Planning and Programming Division with additional data from the Corpus Christi District.

DISCLAIMER:
This map is the product of the Texas Department of Transportation. It was produced with the intent that it be used for the review of the referenced data at the original plotted scale. There are no warranties made as to the fitness of this map for any unlisted purpose or reproduction at any other scale.

KARNES COUNTY

RURAL TRANPORTATION IMPROVEMENT PROGRAM FY 2019 - 2022

FY 2019

MAP ID	CSJ	HWY	COUNTY	LENGTH	LIMITS FROM	LIMITS TO	LAYMANS DESCRIPTION	TOTAL EST	LET DATE
1	0691-01-042	FM 81	KARNES	8.6	INTERSECTION FM885/LYONS ST.	GOLIAD COUNTY LINE	REHAB AND WIDEN ROADWAY	6,000,000	Feb-2019
2	0348-03-030	SH 80	KARNES	6.916	2.25 MI N. OF FM 1354	.2 MI N. OF SH 119	REHAB ROADWAY	9,000,000	Apr-2019
3	1122-02-039	FM 887	KARNES	1.2	4.717 MI E OF FM 2724	3.434 MI E OF FM 2724	PROVIDE ADDTIONAL PAVED SURFACE WIDTH	434,734	Jul-2019
4	3024-01-007	FM 2985	KARNES	1.763	SH 72	BEE COUNTY LINE	PROVIDE ADDITIONAL PAVED SURFACE WIDTH	579,874	Jul-2019
5	0100-12-009	FM 2509	KARNES	2	BU 181G	2 MI S OF US 181G	S,TRT,FIXED OBJECTS,MILLED EDGELINE RUBM. STRIPS,ADDITIONAL	880,900	Aug-2019

FY 2020

MAP ID	CSJ	HWY	COUNTY	LENGTH	LIMITS FROM	LIMITS TO	LAYMANS DESCRIPTION	TOTAL EST	LET DATE
6	1422-01-009	FM 1354	KARNES	0.086	ON FM 1354 AT DRY ECLECTO CR BRIDG	APPROX. .6 MI. E. OF SH 80	REPLACE BRIDGE AND APPROACHES	966,000	Feb-2020
7	1552-01-011	FM 1020	KARNES	0.074	OJO DE AGUA CREEK BRDG STR 1 ON FM	1.0 MI SE OF FM 81	REPLACE BRIDGE AND APPROACHES	268,400	Apr-2020
8	1552-01-012	FM 1020	KARNES	0.07	YATES CREEK BRIDGE STR 2 ON FM 1020	2.5 MI SE OF FM 81	REPLACE BRIDGE AND APPROACHES	198,000	Apr-2020
9	0691-01-040	FM 81	KARNES	8.364	SH 80 IN HELENA	FM 2773 IN RUNGE	REHAB AND WIDEN	8,000,000	May-2020

FY 2021

MAP ID	CSJ	HWY	COUNTY	LENGTH	LIMITS FROM	LIMITS TO	LAYMANS DESCRIPTION	TOTAL EST	LET DATE
10	1121-01-022	FM 792	KARNES	0.1	ON FM 792 AT ESCONDIDO CREEK	.	REPLACE BRIDGE AND APPROACHES	1,509,200	Mar-2021
11	0100-05-185	US 181	KARNES	0.66	.46 MI W OF FM 887 (E)	0.2 MI E OF FM 887 (E).	SAFETY LIGHTING	224,106	Mar-2021
12	0270-03-078	SH 72	KARNES	0.4	AT SH 239	.	SAFETY LIGHTING AT INTERSECTION	132,914	Mar-2021
13	0359-04-025	SH 119	KARNES	11.31	WISLON COUNTY LINE	DEWITT COUNTY LINE	MILLED CENTERLINE RUMBLE STRIPS	61,584	Mar-2021

FY 2022

MAP ID	CSJ	HWY	COUNTY	LENGTH	LIMITS FROM	LIMITS TO	LAYMANS DESCRIPTION	TOTAL EST	LET DATE
14	0359-04-005	SH 119	KARNES	8.635	SH 80	DEWITT COUNTY LINE	REHAB ROADWAY AND ADD 10' SHLDRS	11,000,000	Nov-2021

CORPUS CHRISTI DISTRICT
RURAL TRANSPORTATION IMPROVEMENT PROGRAM
FISCAL YEAR 2019 - 2022
KARNES COUNTY

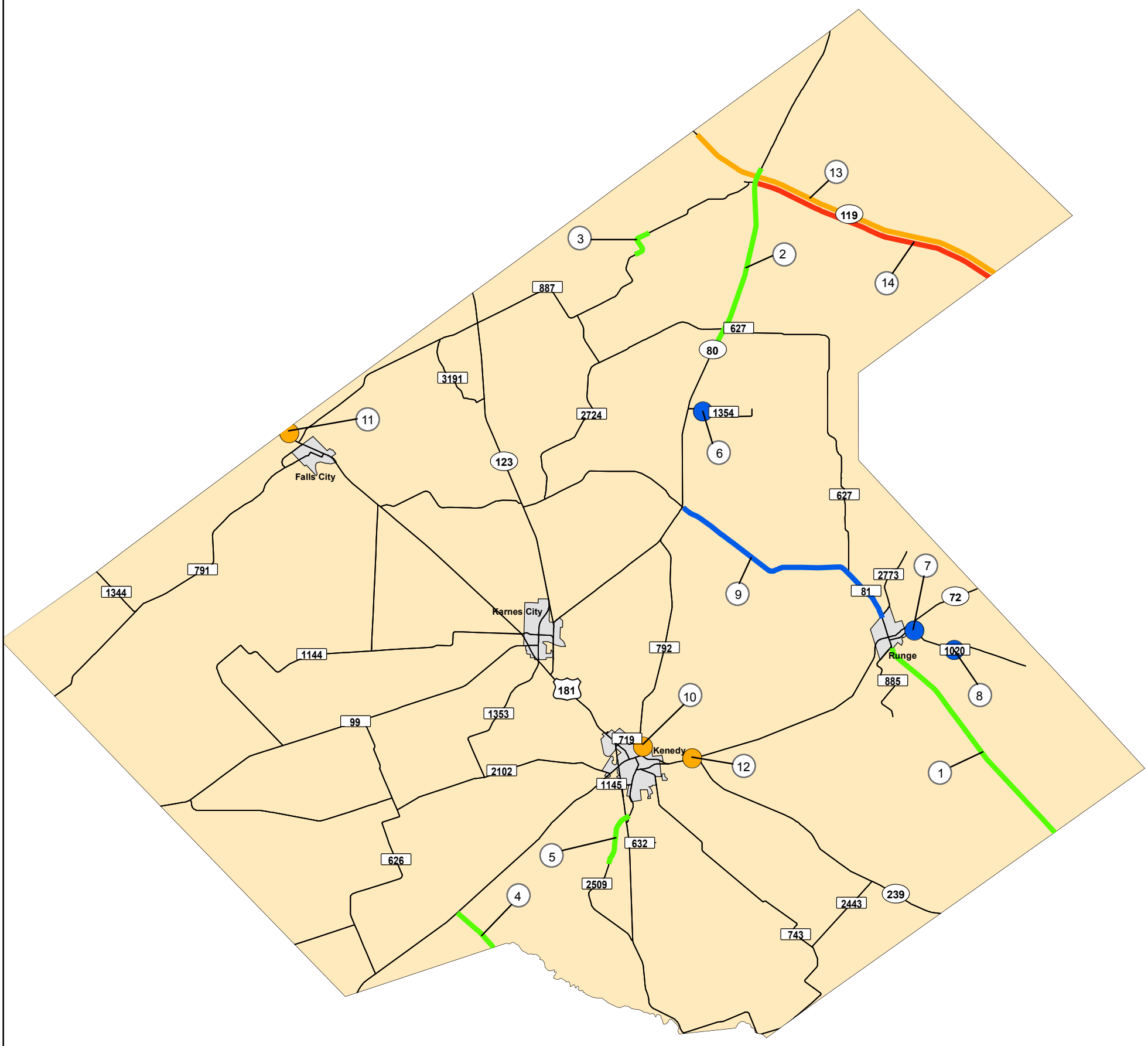

2019 Projects

2020 Projects

2021 Projects

2022 Projects

Karnes County

0 2 4 6 8 10 Miles

N W E S

TIP MAP AS OF APRIL 2018, SUBJECT TO CHANGE.

Map Projection: GCS_North_American_1983
Map Datum: D_North_American_1983
Sources:
Base Maps are compiled, developed and maintained by the Technology Services Division using data provided by the Transportation Planning and Programming Division with additional data from the Corpus Christi District.

DISCLAIMER:
This map is the product of the Texas Department of Transportation. It was produced with the intent that it be used for the review of the referenced data at the original plotted scale. There are no warranties made as to the fitness of this map for any unlisted purpose or reproduction at any other scale.

KLEBERG COUNTY

RURAL TRANSPORTATION IMPROVEMENT PROGRAM FY 2019 - 2022

FY 2019

MAP ID	CSJ	HWY	COUNTY	LENGTH	LIMITS FROM	LIMITS TO	LAYMANS DESCRIPTION	TOTAL EST	LET DATE
1	0102-10-030	FM 1898	KLEBERG	2.344	END CONTROL SECTION	US 77	MILL AND INLAY	1,380,000	Sep-2018
2	2942-02-016	FM 1898	KLEBERG	1.069	FM 1355	END CONTROL SECTION	MILL AND INLAY	620,000	Sep-2018
3	0102-04-105	US 77	KLEBERG	6.5	FM 772	SH 285	OVERALY ROADWAY	5,900,000	May-2019

FY 2020

MAP ID	CSJ	HWY	COUNTY	LENGTH	LIMITS FROM	LIMITS TO	LAYMANS DESCRIPTION	TOTAL EST	LET DATE
4	0102-04-099	US 77	KLEBERG	3.39	FM 1356	CR 2130	CONSTRUCT MAIN LANES, FRONTAGE ROADS AND STRUCTURES	35,000,000	Jan-2020

FY 2021

MAP ID	CSJ	HWY	COUNTY	LENGTH	LIMITS FROM	LIMITS TO	LAYMANS DESCRIPTION	TOTAL EST	LET DATE
5	0916-02-021	CR	KLEBERG	0.1	AT STR(AA0145001) ON CR1070	APPRX. .2 MI N FM1717 (SANTA GERT)	REPLACE BRIDGE AND APPROACHES	596,720	Feb-2021

FY 2022

MAP ID	CSJ	HWY	COUNTY	LENGTH	LIMITS FROM	LIMITS TO	LAYMANS DESCRIPTION	TOTAL EST	LET DATE
6	0102-04-097	US 77	KLEBERG	8.648	CR 2130	1.5 MI. N. OF SH 285	CONSTRUCT MAINLANES, FRONTAGE ROADS AND STRUCTURES	80,000,000	Feb-2022

CORPUS CHRISTI DISTRICT
RURAL TRANSPORTATION
IMPROVEMENT PROGRAM
FISCAL YEAR 2019 - 2022
KLEBERG COUNTY

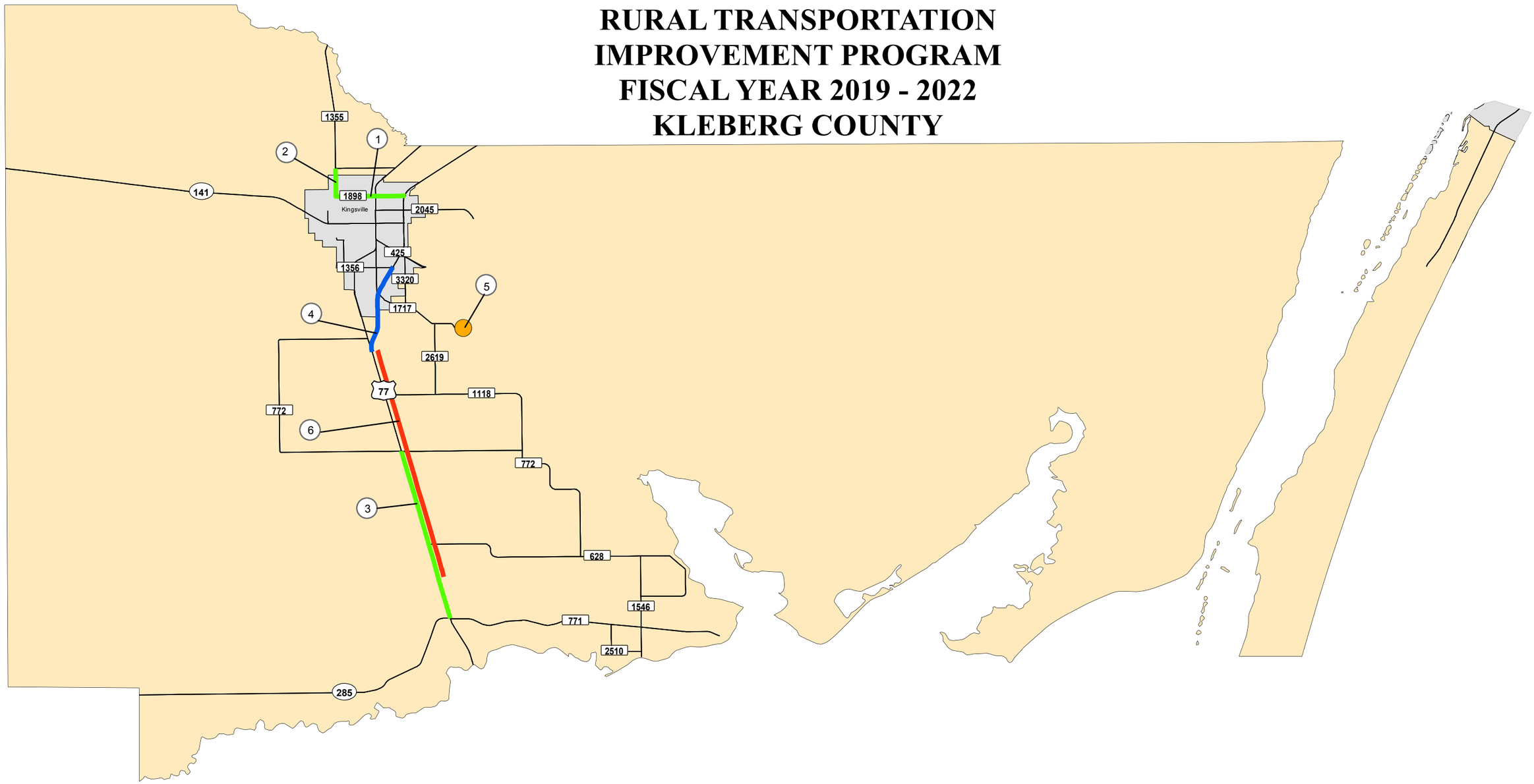

2019 Projects

2020 Projects

2021 Projects

2022 Projects

Kleberg County

0 2 4 6 8 10 Miles

N W E S

TIP MAP AS OF APRIL 2018, SUBJECT TO REVISION.

Map Projection: GCS_North_American_1983
Map Datum: D_North_American_1983
Sources:
Base Maps are compiled, developed and maintained by the Technology Services Division using data provided by the Transportation Planning and Programming Division with additional data from the Corpus Christi District.

DISCLAIMER:
This map is the product of the Texas Department of Transportation. It was produced with the intent that it be used for the review of the referenced data at the original plotted scale. There are no warranties made as to the fitness of this map for any unlisted purpose or reproduction at any other scale.

LIVE OAK COUNTY

RURAL TRANSPORTATION IMPROVEMENT PROGRAM FY 2019 - 2022

FY 2019

MAP ID	CSJ	HWY	COUNTY	LENGTH	LIMITS FROM	LIMITS TO	LAYMANS DESCRIPTION	TOTAL EST	LET DATE
1	0916-29-013	CR	LIVE OAK	0.167	STR 1 (AA0332001) CR 151 @ NUECES R	0.3 MI SW OF FM 799	REPLACE BRIDGE AND APPROACHES	3,824,829	Oct-2018
2	0270-09-030	SH 72	LIVE OAK	2.514	US 281	IH 37	PAVEMENT REPAIR AND STRUCTURAL OVERLAY	2,200,000	Dec-2018
3	0483-04-038	SH 72	LIVE OAK	10.561	US 281	MCMULLEN COUNTY LINE	STRUCTURAL OVERLAY	5,500,000	Dec-2018
4	0074-01-055	IH 37	LIVE OAK	3.3	OAKVILLE	SH 72	REHAB AND WIDEN-WEST FRTG LANES ONLY	1,600,000	Mar-2019
5	0916-29-014	CR	LIVE OAK	0.066	STR (AA00352001) CM PORTER @ LAGART	APPROX 0.3 MI N OF CR 174	REPLACE BRIDGE AND APPROACHES	806,580	Mar-2019
6	0073-07-062	IH 37	LIVE OAK	11.1	CONTROL BREAK (.2 MI N OF CR499)	ATASCOSA COUNTY LINE	IMPROVE GUARDRAIL TO DESGIN STANDARDS	673,475	Apr-2019
7	0074-01-052	IH 37	LIVE OAK	15.42	CONTROL BREAK (.1 MI N OF CR302)	CONTROL BREAK (.2 MI N OF CR499)	IMPROVE GUARDRAIL TO DESIGN STANDARDS	942,865	Apr-2019
8	0074-02-076	IH 37	LIVE OAK	17.79	SAN PATRICIO COUNTY LINE	CONTROL BREAK (.1 MI N OF CR302)	IMPROVE GUARDRAIL TO DESIGN STANDARDS	1,077,560	Apr-2019

FY 2020

MAP ID	CSJ	HWY	COUNTY	LENGTH	LIMITS FROM	LIMITS TO	LAYMANS DESCRIPTION	TOTAL EST	LET DATE
9	1206-01-019	FM 1358	LIVE OAK	0.089	SULPHUR CREEK STR 1 ON FM 1358	3.1 MI W OF SH 72	REPLACE BRIDGE AND APPROACHES	479,600	Nov-2019
10	1206-01-020	FM 1358	LIVE OAK	0.065	SALT BRANCH STR 2 ON FM 1358	6.3 MI W OF SH 72	REPLACE BRIDGE AND APPROACHES	126,500	Nov-2019
11	0073-07-064	IH 37	LIVE OAK	3.87	FM 2049	US 281	REHAB AND OVERLAY WEST FRONTAGE ROAD	3,400,000	May-2020
12	0074-01-056	IH 37	LIVE OAK	3.604	US 281	SH 72	REHAB AND OVERLAY WEST FRONTAGE ROAD	1,600,000	May-2020

FY2021

MAP ID	CSJ	HWY	COUNTY	LENGTH	LIMITS FROM	LIMITS TO	LAYMANS DESCRIPTION	TOTAL EST	LET DATE
13	1553-02-008	FM 1545	LIVE OAK	6.308	SH 72	SH 72	REHAB AND WIDEN	3,000,000	Feb-2021

CORPUS CHRISTI DISTRICT
RURAL TRANSPORTATION
IMPROVEMENT PROGRAM
FISCAL YEAR 2019 - 2022
LIVE OAK COUNTY

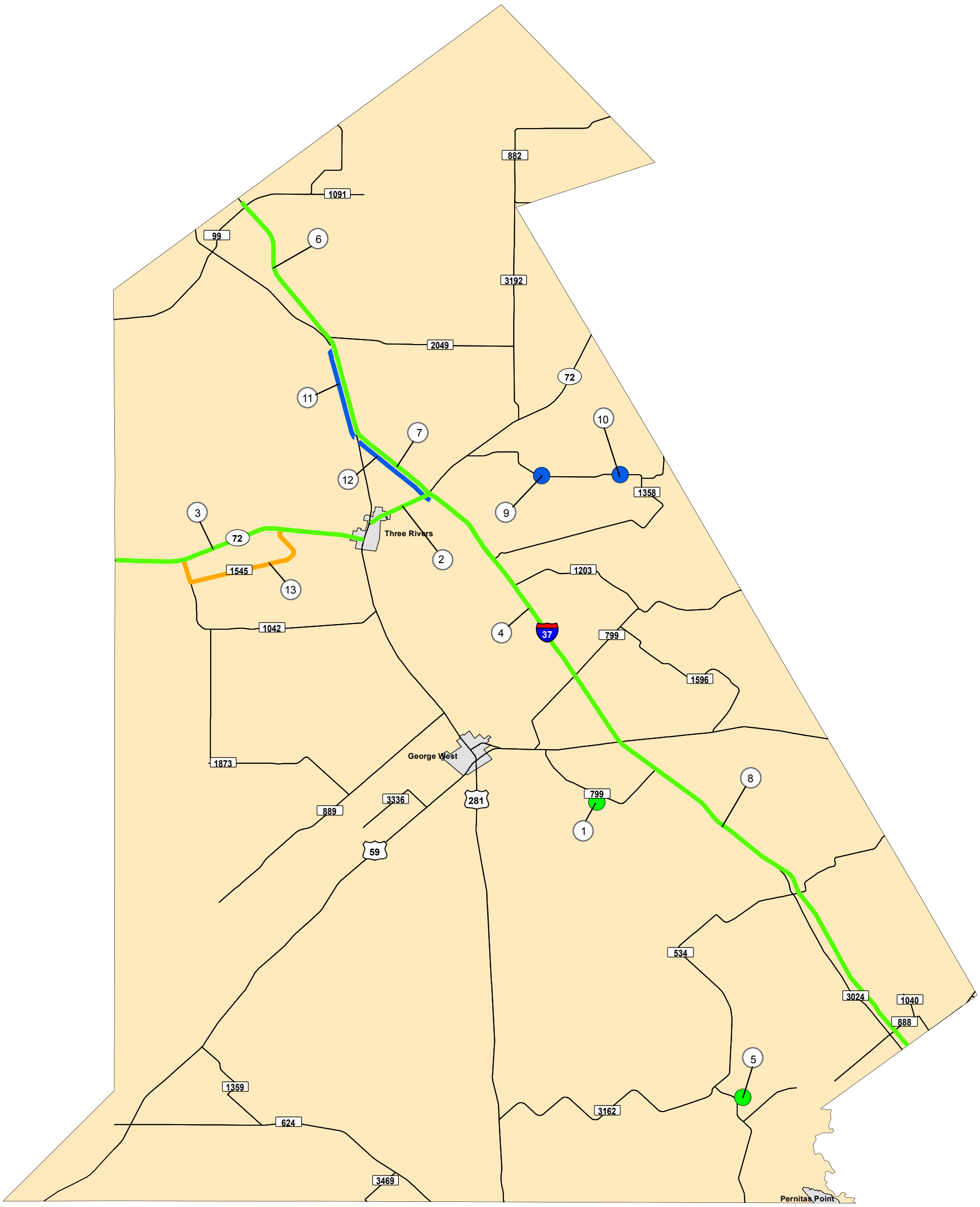

2019 Projects

2020 Projects

2021 Projects

2022 Projects

Live Oak County

0 2 4 6 8 10 Miles

N W E S

TIP MAP AS OF APRIL 2018, SUBJECT TO REVISION.

Map Projection: GCS_North_American_1983
Map Datum: D_North_American_1983
Sources:
Base Maps are compiled, developed and maintained by the Technology Services Division using data provided by the Transportation Planning and Programming Division with additional data from the Corpus Christi District.

DISCLAIMER:
This map is the product of the Texas Department of Transportation. It was produced with the intent that it be used for the review of the referenced data at the original plotted scale. There are no warranties made as to the fitness of this map for any unlisted purpose or reproduction at any other scale.

NUECES COUNTY

RURAL TRANSPORTATION IMPROVEMENT PROGRAM FY 2019 - 2022

FY 2019

MAP ID	CSJ	HWY	COUNTY	LENGTH	LIMITS FROM	LIMITS TO	LAYMANS DESCRIPTION	TOTAL EST	LET DATE
1	0074-06-219	IH 37	NUECES	4.599	N. CLARKWOOD	FM 1694	MILL,UNDERSEAL,OVERLAY AND NOVACHIP	10,000,000	Oct-2018
2	2263-02-095	SH 361	NUECES	0.1	AT THE FERRY LANDINGS ON THE	HARBOR ISLAND AND PORT ARANSAS SIDE	REMOVE AND REPLACE RAMP HINGES	3,122,151	Oct-2018
3	2263-02-098	SH 361	NUECES	1	370' W. OF SEA MIST DR (CONTROL BK)	.6 MI E OF GIWW	BRIDGE REHABILITATION (DAEL MILLER BRIDGE)	3,600,000	Nov-2018
4	0617-01-195	SH 358	NUECES	0.29	1.130 MI E. OF SS 3	1.275 MI W OF PR 22	SAFETY LIGHTING	98,820	Jan-2019
5	0617-02-069	PR 22	NUECES	0.36	.930 MI E OF SH 358	1.291 MI E OF SH 358	SAFETY LIGHTING	97,599	Jan-2019
6	0617-02-070	PR 22	NUECES	1.06	2.384 MI W OF SH 361	1.321 MI W OF SH 361	SAFETY LIGHTING	197,498	Jan-2019
7	2263-03-042	SH 361	NUECES	0.352	AVE G	.352 MI S OF AVE G	SAFETY LIGHTING	156,462	Jan-2019
8	0102-03-087	US 77	NUECES	2	CR4	FM 70	CONSTRUCT EXIT RAMPS NB ONLY	3,000,000	Feb-2019
9	0989-02-048	FM 624	NUECES	4.705	CR 77	WILDCAT RD.	IMPROVE TRAFFIC SIGNALS INTERCONNECT SIGNALS	885,266	Feb-2019
10	1069-01-035	SH 357	NUECES	7.5	.2 MI W OF GREEN WOOD	.2 MI E OF RODD FIELD ROAD	IMPROVE TRAFFIC SIGNALS AND INTERCONNECT SIGNALS	2,927,064	Feb-2019
11	1069-01-036	SH 357	NUECES	1.4	1.7 MI S OF SH 358	.3 MI S OF SH 358	IMPROVE TRAFFIC SIGNALS, INTERCONNECT SIGNALS	651,624	Feb-2019
12	1557-01-042	FM 43	NUECES	2.377	.8 MI S OF SH 357	.2 MI S OF HS 358	IMPROVE TRAFFIC SIGNALS, INTERCONNECT SIGNALS	813,361	Feb-2019
13	0373-02-095	SH 44	NUECES	0.266	CONCHO STREET	BOSQUEZ STREET	INSTALL PEDESTRIAN CROSSWALK, INSTALL SIDEWALKS	82,812	Mar-2019
14	0074-06-227	IH 37	NUECES	16.757	US 181	0.264 MI S OF US 77	IMPROVE GUARDRAIL TO DESIGN STANDARDS	405,900	Apr-2019
15	0074-06-231	IH 37	NUECES	0.13	ON IH37 AT BUDDY LAWRENCE DR.	.	REP. BRG. & APPR. RAILING OR ADD SFT END TRT. OR REP. GUDF.	137,700	Apr-2019
16	0074-06-232	IH 37	NUECES	0.13	ON IH37 AT BUDDY LAWRENCE	.	REP. BRG. AND APPR. RAILING OR ADD SFT. END TRT OR REP. GUDF	137,700	Apr-2019
17	0074-06-235	IH 37	NUECES	0.1	ON IH 37 AT NAVIGATION BLVD	.	REP. BRG. & APPR. RAILING OR ADD SFT. END TRT. OR REP. GUADF	142,400	Apr-2019
18	0074-06-236	IH 37	NUECES	0.1	ON IH 37 AT NAVIGATION BLVD	.	REP. BRG. & APPR. RAILING OR ADD SFT. END TRT. OR REP. GUADF	142,400	Apr-2019
19	0074-06-239	IH 37	NUECES	0.1	ON IH 37 AT CCTA RR	.	REP. BRG. & APPR. RAILING OR ADD SFT. END TRT. OR REP. GUADF	116,300	Apr-2019
20	0074-06-240	IH 37	NUECES	0.1	ON IH 37 AT CCTA RR	.	REP. BRG. & APPR. RAILING OR ADD SFT. END TRT. OR REP. GUADF	116,300	Apr-2019
21	0102-01-114	SH 44	NUECES	1.101	MANNING RD.	0.919 MI W OF SS544 (INTER. DR.)	INSTALL MEDIAN BARRIER, MILLED EDEGLINE RUMBLE STRIPS	130,107	Apr-2019
22	0102-15-004	SH 44	NUECES	1.223	FM 2292	MANNING RD.	INSTALL MEDIAN BARRIER, MILLED EDGELINE RUMBLE STRIPS	146,717	Apr-2019

NUECES COUNTY

RURAL TRANSPORTATION IMPROVEMENT PROGRAM FY 2019 - 2022

23	1052-01-077	FM 666	NUECES	2.795	2.795 MI N OF FM 624	FM 624	MILLED EDGELINE AND CENTERLINE RUMBLE STRIPS	70,099	Apr-2019
24	0373-02-094	SH 44	NUECES	1.67	1.145 MI E OF FM 1889	0.003 MI W FO SS22	IMPROVE TRAFFIC SIGNALS, INTERCONNECT SIGNALS	634,284	May-2019
25	0617-02-068	PR 22	NUECES	1.51	0.22 MI N OF SH 361	1.294 MI S OF SH 361	IMPROVE TRAFFIC SIGNALS, INTERCONNECT SIGNALS	212,613	May-2019
26	3596-01-008	SS 3	NUECES	0.98	2.347 MI N OF SH 358	1.363 MI N OF SH 358	IMPROVE TRAFFIC SIGNALS, INTERCONNECT SIGNALS	311,287	May-2019
27	1088-04-025	FM 892	NUECES	4.66	FM 2826	FM 665	REHAB AND WIDEN ROADWAY	3,000,000	Jun-2019
28	1558-01-019	FM 70	NUECES	10.259	FM 1833	SH 44	RESTORATION OF EXISTING ROADWAY	3,200,000	Jun-2019
29	2886-02-017	FM 2826	NUECES	7.714	FM 666	US 77	REHAB ROADWAY AND WIDEN	3,500,000	Jun-2019

NUECES COUNTY

RURAL TRANSPORTATION IMPROVEMENT PROGRAM FY 2019 - 2022

FY 2020

MAP ID	CSJ	HWY	COUNTY	LENGTH	LIMITS FROM	LIMITS TO	LAYMANS DESCRIPTION	TOTAL EST	LET DATE
30*	0916-00-089	VA	NUECES	0.1	AT VARIOUS LOCATIONS IN CC DISTRICT	.	DISTRICT WIDE SEAL COAT PROGRAM 2020 PLANNING CSJ	6,000,000	Oct-2019
31*	0916-35-195	VA	NUECES	0.1	ON VARIOUS CITY ST. FROM COLES H.S.	WILLIAMS MEMORIAL PARK	CONSTRUCT PEDESTRIAN AND BIKE FACILITIES	1,200,000	Dec-2019
32*	0916-35-196	VA	NUECES	0.1	AT VARIOUS CITY PARKS INCLUDING	BEN GARZA, TC AYERS, & NEW LOCATION	PARK MITIGATION FOR HARBOR BRIDGE	4,800,000	Dec-2019
33	2263-02-089	SH 361	NUECES	1.258	AT FERRY LANDINGS IN PORT ARANSAS	.	WIDEN AND IMPROVE QUE LANES AND SIGNALIZATION	3,500,000	Dec-2019
34	1742-01-026	FM 1694	NUECES	0.22	1.94 MI SW OF IH37	2.16 MI SW OF IH37	SAFETY TREAT FIXED OBJECTS, ADD LEFT TURN LANE	243,166	Jan-2020
35	0617-01-197	SH 358	NUECES	0.115	1.039 MI E OF SS3	1.154 MI E OF SS3	SAFETY LIGHTING	245,554	Feb-2020
36	0617-01-198	SH 358	NUECES	0.227	1.307 MI W OF PR 22	1.081 MI W OF PR 22	SAFETY LIGHTING	245,554	Feb-2020
37	1557-01-043	FM 43	NUECES	4.083	4 WAY STOP AT FM 665	W OF CR 49	ADD LEFT TURN BAYS AND OVERLAY	3,500,000	Apr-2020
38	0989-02-054	FM 624	NUECES	6.123	JIM WELLS COUNTY LINE	FM 666	MILL, SEAL AND OVERLAY	3,500,000	May-2020
39	0074-06-241	IH 37	NUECES	1.769	REDBIRD LN. (OVERPASS)	NUECES RIVER_(CB)	WIDEN FREEWAY BY CONSTRUCTING ADDITIONAL 2 TRAVEL LANES NB &	35,000,000	Jul-2020
40	0074-06-230	IH 37	NUECES	3.34	FM 1694_(CALLICOATE RD)	NUECES RIVER BRIDGE	MILL, UNDERSEAL AND OVERLAY	12,500,000	Jul-2020
41	0074-06-237	IH 37	NUECES	0.1	ON IH 37 AT UP RIVER RD.	.	REP. BRG. & APPR. RAILING OR ADD SFT. END TRT. OR REP. GUADF	170,500	Jul-2020
42	0074-06-238	IH 37	NUECES	0.1	ON IH 37 AT UP RIVIER RD.	.	REP. BRG. & APPR. RAILING OR ADD SFT. END TRT. OR REP. GUADF	170,500	Jul-2020

NUECES COUNTY

RURAL TRANSPORTATION IMPROVEMENT PROGRAM FY 2019 - 2022

FY 2021

MAP ID	CSJ	HWY	COUNTY	LENGTH	LIMITS FROM	LIMITS TO	LAYMANS DESCRIPTION	TOTAL EST	LET DATE
43*	0916-35-218	VA	NUECES	0.1	AT GARCIA PARK ON TROJAN DR.	HORNE ROAD	CONSTRUCT AND DESIGN HIKE AND BIKE TRAIL	590,000	Oct-2020
44*	0916-35-219	VA	NUECES	0.1	ALONG SCHANNEN DITCH KILLARMET DR.	HOLLY ROAD	CONSTRUCT AND DESIGN HIKE AND BIKE TRAIL	330,000	Oct-2020
45*	0916-00-216	VA	NUECES	0.1	VARIOUS LOCATIONS IN CC DISTRICT	.	DISTRICT WIDE SMALL SIGN REPLACEMENT 2021 PLAN CSJ	1,500,000	Mar-2021
46	1052-02-085	FM 665	NUECES	2.658	SH 358	AGNES INTERSECTION	OVERLAY AND SPOT BASE REPIAR ROADWAY	3,000,000	Mar-2021
47	1052-02-086	FM 665	NUECES	6.17	US 77	CR 69	WIDEN TO ADD PASSING LANE AND TURN LANES	8,000,000	Mar-2021
48	2343-01-038	FM 2444	NUECES	0.568	.284 MI N OF CR 57	.284 MI E OF CR 57	SAFETY LIGHTING	150,158	Mar-2021
49	0617-01-200	SH 358	NUECES	2.109	2.109 MI N OF FM 665	FM 665	WRONG WAY DRIVER ADVANCED TECHNOLOGIES	288,132	Mar-2021
50	0617-01-177	SH 358	NUECES	1.663	NILE DRIVE	STAPLES STREET	RAMP REVERSAL PHASE II-B	35,000,000	May-2021
51	3364-01-020	FM 3386	NUECES	1.8	LYONDELL BASELL PLANT ENTRANCE	SH 44	MILL, SEAL AND OVERLAY	1,000,000	Jun-2021
52	0326-01-056	SH 286	NUECES	2.499	FM 43	SOUTH OF FM 2444	CONSTRUCT PHASE I FREEWAY EXTENSION BY UPGRADING EXISTING 2-	16,000,000	Jul-2021

*** Note: Projects at various locations not shown on map.**

CORPUS CHRISTI DISTRICT
RURAL TRANSPORTATION IMPROVEMENT PROGRAM
FISCAL YEAR 2019 - 2022
NUECES COUNTY

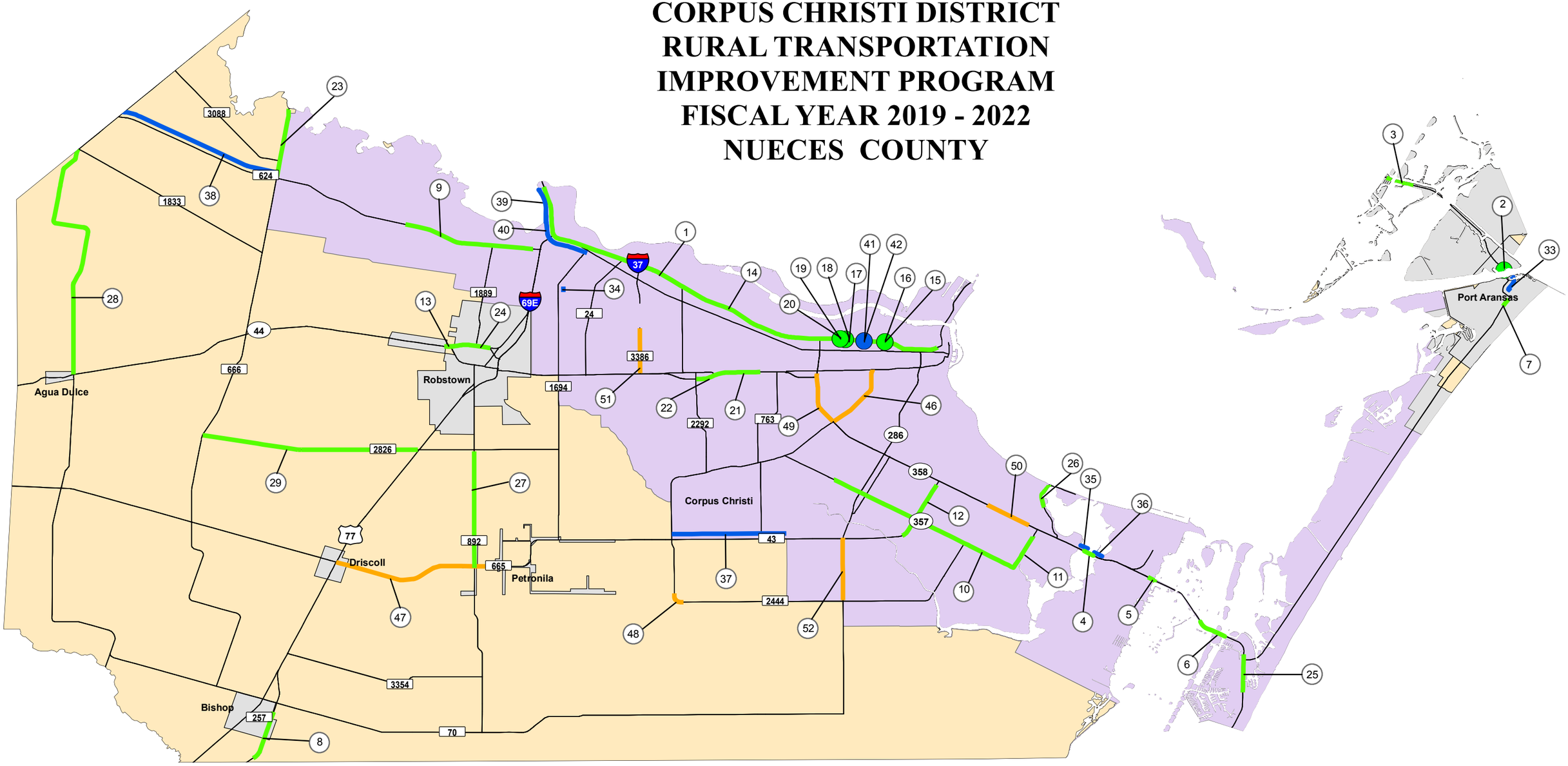

2019 Projects

2020 Projects

2021 Projects

2022 Projects

MPO BOUNDRY

Nueces County

0 2 4 6 8 10 Miles

N W E S

TIP MAP AS OF APRIL 2018, SUBJECT TO REVISION.

Map Projection: GCS_North_American_1983
Map Datum: D_North_American_1983
Sources:
Base Maps are compiled, developed and maintained by the Technology Services Division using data provided by the Transportation Planning and Programming Division with additional data from the Corpus Christi District.

DISCLAIMER:
This map is the product of the Texas Department of Transportation. It was produced with the intent that it be used for the review of the referenced data at the original plotted scale. There are no warranties made as to the fitness of this map for any unlisted purpose or reproduction at any other scale.

REFUGIO COUNTY

RURAL TRANSPORTATION IMPROVEMENT PROGRAM FY 2019 - 2022

FY 2019

MAP ID	CSJ	HWY	COUNTY	LENGTH	LIMITS FROM	LIMITS TO	LAYMANS DESCRIPTION	TOTAL EST	LET DATE
1	0180-02-040	SH 35	REFUGIO	11.204	SH 239 N	ARANSAS COUNTY LINE	SAFETY TRT FIXED OBJECTS, INSTALL PASSING LANES ON 2 LANE RD	1,158,794	Feb-2019
2	0349-01-030	SH 239	REFUGIO	10.657	US 77	SH 35	MILLED EDGELINE AND CENTERLINE RUMBLE STRIPS	271,371	Apr-2019
3	0155-06-213	FM 2678	REFUGIO	9.571	FM 774	FM 136	SPOT BASE, SEAL AND OVERLAY	3,000,000	May-2019
4	0371-02-074	US 77	REFUGIO	6.84	.9 MI S OF HENDERSON LN	.132 MI S OF MELON CREEK BRIDGE	OVERLAY ROADWAY	6,450,000	Jul-2019
5	0371-03-120	US 77	REFUGIO	1.1	.132 MI S OF MELON CREEK BRIDGE	HOUSTON ST.	OVERLAY ROADWAY	1,050,000	Jul-2019
6	0371-03-123	US 77	REFUGIO	1.984	HOUSTON ST.	MISSION RIVER BRIDGE	MILL AND OVERLAY ROADWAY	1,500,000	Jul-2019
7	0447-05-071	FM 774	REFUGIO	1.495	US 77	FM 2678	MILL AND OVERLAY ROADWAY	900,000	Jul-2019

FY 2021

MAP ID	CSJ	HWY	COUNTY	LENGTH	LIMITS FROM	LIMITS TO	LAYMANS DESCRIPTION	TOTAL EST	LET DATE
8	0180-02-041	SH 35	REFUGIO	13.784	CALLHOUN COUNTY LINE	ARANSAS COUNTY LINE	OVERLAY ROADWAY AND ADD PASSING LANES	9,000,000	Feb-2021

CORPUS CHRISTI DISTRICT RURAL TRANSPORTATION IMPROVEMENT PROGRAM FISCAL YEAR 2019 - 2022 REFUGIO COUNTY

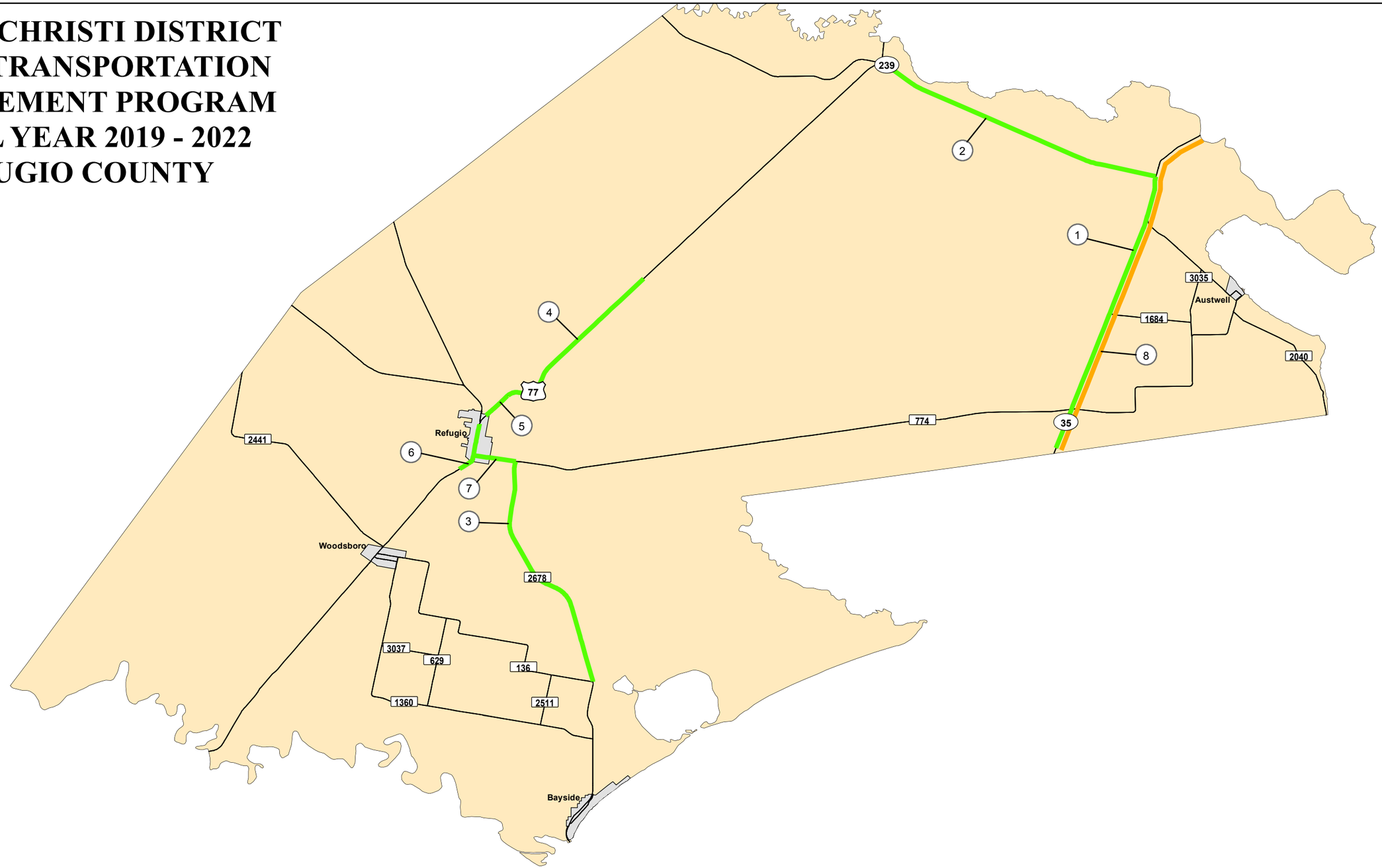

2019 Projects
2020 Projects
2021 Projects
2022 Projects

Refugio County

0 2 4 6 8 10 Miles

N W E S

TIP MAP AS OF APRIL 2018, SUBJECT TO REVISION.

Map Projection: GCS_North_American_1983
Map Datum: D_North_American_1983
Sources:
Base Maps are compiled, developed and maintained by the Technology Services Division using data provided by the Transportation Planning and Programming Division with additional data from the Corpus Christi District.

DISCLAIMER:
This map is the product of the Texas Department of Transportation. It was produced with the intent that it be used for the review of the referenced data at the original plotted scale. There are no warranties made as to the fitness of this map for any unlisted purpose or reproduction at any other scale.

SAN PATRICIO COUNTY

RURAL TRANSPORTATION IMPROVEMENT PROGRAM FY 2019 - 2022

FY 2019

MAP ID	CSJ	HWY	COUNTY	LENGTH	LIMITS FROM	LIMITS TO	LAYMANS DESCRIPTION	TOTAL EST	LET DATE
1*	0916-28-069	VA	SAN PATRICIO	0.1	AT VARIOUS LOCATIONS IN PORTLAND	.	CONSTRUCT ONE WAY CYCLE TRACK AND BUFFERED BICYCLE LANES	359,878	Nov-2018
2	0372-01-103	US 77	SAN PATRICIO	0.38	AT FM 1944	.	SAFETY LIGHTING AT INTERSECTION	44,368	Jan-2019
3	1549-03-026	FM 1069	SAN PATRICIO	0.37	0.4 MI N OF SH 361	SH 361	SAFETY LIGHTING	95,324	Jan-2019
4	2521-01-016	FM 1068	SAN PATRICIO	2.852	.635 MI W OF BS 359B ON FM 1068	PR 25	MILLED CENTERLINE RUMBLE STRIP	24,316	Mar-2019
5	1209-02-018	FM 631	SAN PATRICIO	5.01	US 181	SH 188	MILLED EDGELINE AND CENTERLINE RUMBLE STRIPS	324,721	Apr-2019
6	1549-03-025	FM 1069	SAN PATRICIO	1.23	ARANSAS COUNTY LINE	SH 35 S INTERSECTION	MILLED EDGELINE AND CENTERLINE RUMBLE STRIPS	72,836	Apr-2019
7	0101-04-113	US 181	SAN PATRICIO	2.38	0.25 MI N OF FM 3239	0.25 MI S OF FM 893	IMPROVE TRAFFIC SIGNALS, INTERCONNECT SIGNALS	345,001	May-2019
8	0180-09-017	SL 90	SAN PATRICIO	0.66	ARANSAS COUNTY LINE	SH 361 INTERSECTION	IMPROVE TRAFFIC SIGNALS, INTERCONNECT SIGNALS	300,361	May-2019
9	0180-10-075	SH 361	SAN PATRICIO	4.613	REYNOLDS PLANT	SUNRAY ROAD	IMPROVE TRAFFIC SIGNALS AND INTERCONNECT SIGNALS	889,136	May-2019
10	0180-10-079	SH 361	SAN PATRICIO	0.65	0.647 MI S. OF SL 90	SL 90	IMPROVE TRAFFIC SIGNALS, INTERCONNECT SIGNALS	293,037	May-2019
11	0180-10-083	SH 361	SAN PATRICIO	4.714	BEGINNING OF DIVIDED SECTION	DEBERRY AVE.	MILL AND INLAY	3,700,000	May-2019
12	0087-06-030	BS 359B	SAN PATRICIO	0.1	ON BS 359B FROM NUECES STREET	SH 359	INSTALLATION OF SIDEWALKS AND BIKE LANES IN MATHIS	648,000	May-2019
13*	0916-28-073	CS	SAN PATRICIO	0.1	AT VARIOUS LOCATIONS IN TAFT	ON GREEN AVE. AND HARDING ST.	INSTALLATION OF SIDEWALKS IN TAFT	777,630	May-2019

FY 2020

MAP ID	CSJ	HWY	COUNTY	LENGTH	LIMITS FROM	LIMITS TO	LAYMANS DESCRIPTION	TOTAL EST	LET DATE
14	0371-05-020	FM 2046	SAN PATRICIO	3.255	1.350 MI S OF US 181 (CR 1272)	FM 1944	SAFETY TREAT FIXED OBJECTS	559,637	Jan-2020
15	0101-04-114	US 181	SAN PATRICIO	1.34	FM 3239 (BUDDY GANEM DR.)	FM 2986 (WILDCAT DR.)	REVERSE ENTRANCE AND EXIT RAMPS IN NORTHBOUND DIRECTION	4,000,000	Feb-2020
16	1209-01-030	FM 893	SAN PATRICIO	1.41	CR 3685 (STARK RD)	.2 MI W OF CR 79 (GUM HOLLOW)	UPGRADE TO 5-LANE URBAN ROADWAY BY CONSTRUCTING ADDTNL 2	7,000,000	May-2020
17	3540-01-001	SH 200	SAN PATRICIO	4.8	SH 361	FM 1069	NEW LOCATION ROADWAY	10,000,000	Jun-2020
18	0074-05-098	IH 37	SAN PATRICIO	0.52	NUECES RIVER (CB)	IH37/US 77 INTERCHANGE	WIDEN FREEWAY	10,000,000	Jul-2020

FY 2021

MAP ID	CSJ	HWY	COUNTY	LENGTH	LIMITS FROM	LIMITS TO	LAYMANS DESCRIPTION	TOTAL EST	LET DATE
19	0101-04-117	US 181	SAN PATRICIO	0.674	WILDCAT RD	CONTROL BREAK	OVERLAY ROADWAY NB SB FTRG LANES ONLY	770,000	Mar-2021

SAN PATRICIO COUNTY

RURAL TRANSPORTATION IMPROVEMENT PROGRAM FY 2019 - 2022

20	0101-05-036	US 181	SAN PATRICIO	2.379	CONTROL BREAK	NUECES COUNTY LINE	OVERLAY ROADWAY NB SB FTRG LANES ONLY	2,730,000	Mar-2021

SAN PATRICIO COUNTY

RURAL TRANSPORTATION IMPROVEMENT PROGRAM FY 2019 - 2022

FY 2022

MAP ID	CSJ	HWY	COUNTY	LENGTH	LIMITS FROM	LIMITS TO	LAYMANS DESCRIPTION	TOTAL EST	LET DATE
21	0916-28-072	CR	SAN PATRICIO	0.1	AT STR2(AA0354002) N RACHAL ST.	APPRX. .8 MI N US 181	REPLACE BRIDGE AND APPROACHES	455,000	Feb-2022

* **Note: Projects at various locations not shown on map.**

CORPUS CHRISTI DISTRICT
RURAL TRANSPORTATION IMPROVEMENT PROGRAM
FISCAL YEAR 2019 - 2022
SAN PATRICIO COUNTY

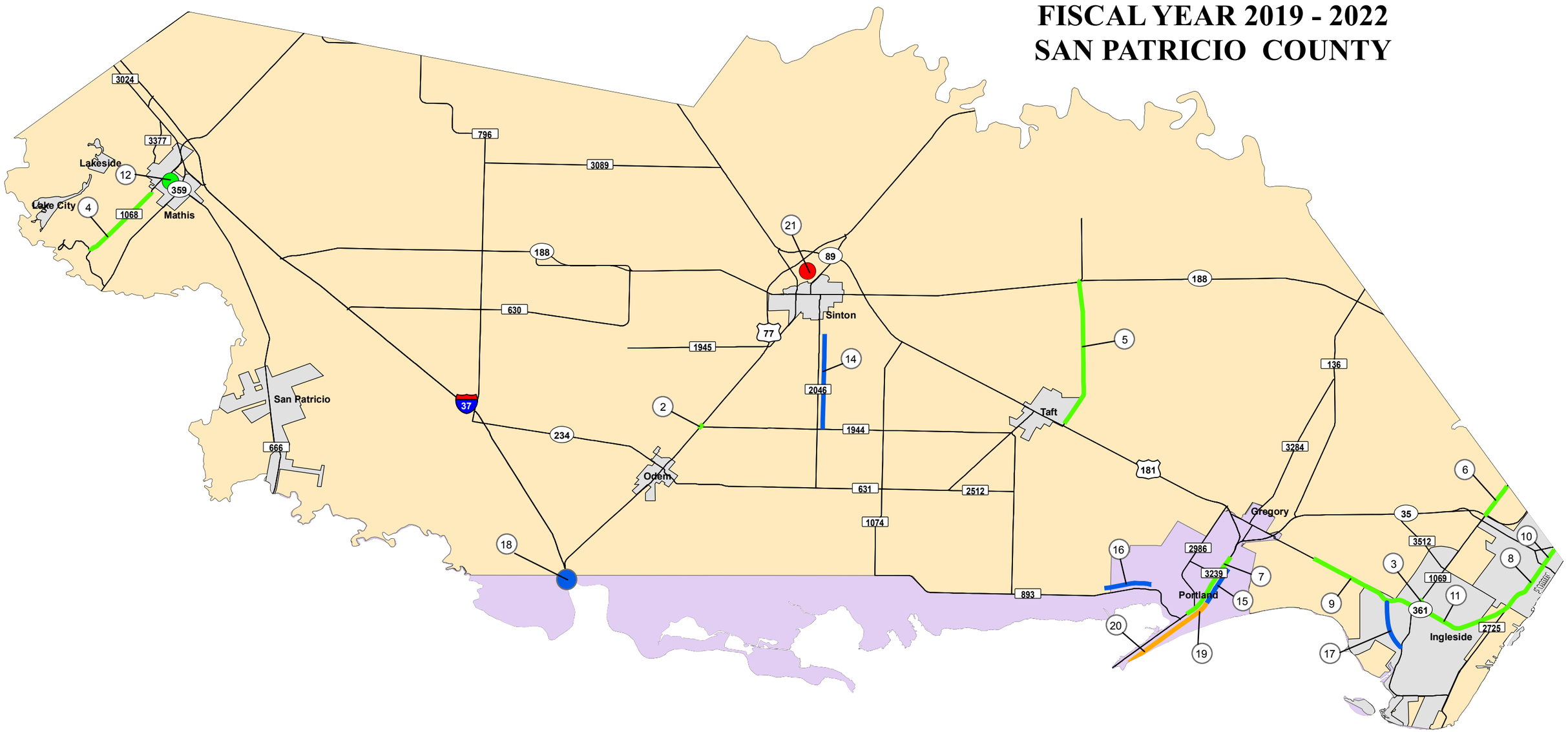

2019 Projects

2020 Projects

2021 Projects

2022 Projects

MPO BOUNDRY

San Patricio County

0 2 4 6 8 10 Miles

N W E S

TIP MAP AS OF APRIL 2018, SUBJECT TO REVISION.

Map Projection: GCS_North_American_1983
Map Datum: D_North_American_1983
Sources:
Base Maps are compiled, developed and maintained by the Technology Services Division using data provided by the Transportation Planning and Programming Division with additional data from the Corpus Christi District.

DISCLAIMER:
This map is the product of the Texas Department of Transportation. It was produced with the intent that it be used for the review of the referenced data at the original plotted scale. There are no warranties made as to the fitness of this map for any unlisted purpose or reproduction at any other scale.