Neighborhood History

I-30 Canyon

1933 Aerial

Current Aerial

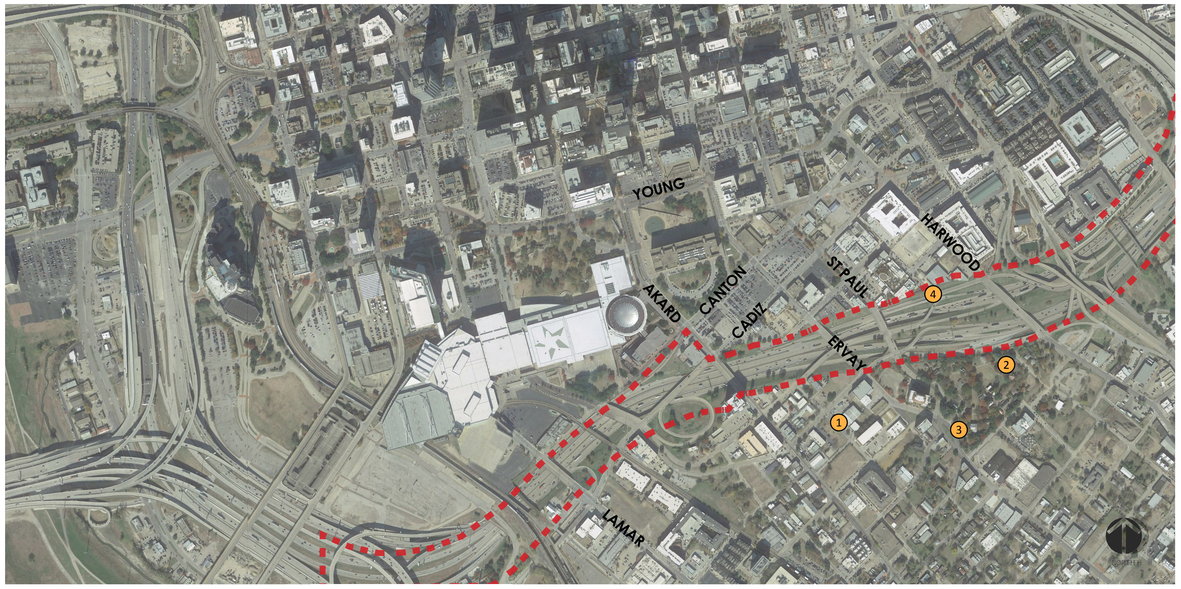

Historic Aerials

1933 View of Downtown and the Cedars from an aircraft



Southern Downtown and the Cedars in snow in the 1950s

Old City Park Before and After I-30 Construction

Historic Images



1 Historic Homes on Browder Street

2 Mill Creek in Old City Park

3 Postcard of Old City Park


4 The Elks Lodge at Pocahontas and Park Street