3/21/2018

TEXAS DEPARTMENT OF TRANSPORTATION

INTERIM DESIGN SCHEMATIC
IH 30 ROCKWALL COUNTY

COUNTY: ROCKWALL
DATE: MARCH 2018

ROLL 1 OF 2

BGE, Inc.
2595 Dallas Parkway, Suite 101, Frisco, TX 75034
Tel: 972-464-4800 • www.bgeinc.com
TBPE Registration No. F-1046
Copyright 2018

TEXAS DEPARTMENT OF TRANSPORTATION

DALLAS DISTRICT
JAMES K. SELMAN, P.E., DISTRICT ENGINEER

INTERIM DESIGN SCHEMATIC

INTERSTATE HIGHWAY 30
ROCKWALL COUNTY

From Bass Pro Dr to Dalrock Rd
Project Length = 2.24 Miles
CSJ # 0009-11-241
CSJ # 0009-12-221

DESIGN SPEEDS

DESIGN SPEEDS AND FUNCTIONAL CLASSIFICATIONS:

ROADWAY	FUNCTIONAL CLASSIFICATION	DESIGN SPEED
MAINLANES (EXISTING)	URBAN FREEWAY	70 MPH
MAINLANES (PROPOSED)	URBAN FREEWAY	70 MPH
RAMPS AND TRANSITIONS	URBAN FREEWAY	45 MPH
INTERIM RAMPS	URBAN FREEWAY	40 MPH
DIRECT CONNECTOR	URBAN FREEWAY	40 MPH
FRONTAGE ROADS	URBAN COLLECTOR	40 MPH
BAYSIDE DRIVE	LOCAL	30 MPH
DALROCK ROAD	ARTERIAL	35 MPH
DALROCK BYPASS	COLLECTOR	35 MPH
U-TURNS	URBAN COLLECTOR	15 MPH

END PROJECT
END CSJ: 0009-12-219
IH 30 STA 793+61

DALLAS & ROCKWALL COUNTY

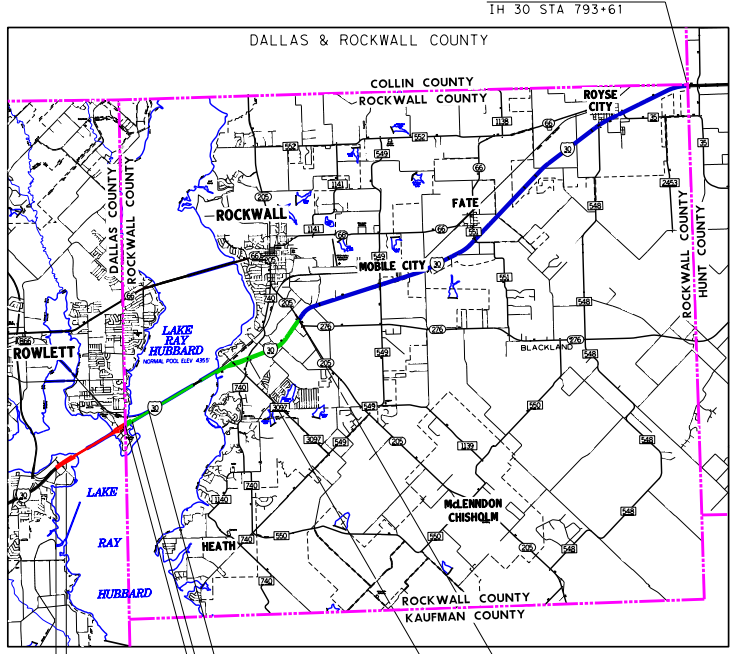
COLLIN COUNTY
ROCKWALL COUNTY
ROYSE CITY
ROCKWALL
FATE
MOBILE CITY
DALLAS COUNTY
ROCKWALL COUNTY
ROCKWALL COUNTY
HUNT COUNTY
ROWLETT
LAKE RAY HUBBARD
BLACKLAND
LAKE
RAY
HUBBARD
HEATH
McLENDON CHISHOLM
ROCKWALL COUNTY
KAUFMAN COUNTY

END CSJ: 0009-12-221
IH 30 STA 27+00

BEGIN CSJ: 0009-12-220
(FRONTAGE ROAD CONSTRUCTION)
IH 30 STA 3+40

END CSJ: 0009-12-215
BEGIN CSJ: 0009-12-219
IH 30 STA 245+04

END CSJ: 0009-12-220
IH 30 STA 167+21

END CSJ: 0009-11-238
END CSJ: 0009-11-241
IH 30 STA 1767+00
BEGIN CSJ: 0009-12-215
BEGIN CSJ: 0009-12-221
IH 30 STA 0+00

BEGIN CSJ: 0009-11-238
(MAINLANE WIDENING)
IH 30 STA 1695+00

BEGIN PROJECT
BEGIN CSJ: 0009-11-241
IH 30 STA 1676+00

N

SCHEMATIC PREPARED BY:

BGE, INC.
REGISTRATION NUMBER F-1046

THESE DOCUMENTS ARE NOT INTENDED FOR PERMIT, BIDDING OR CONSTRUCTION PURPOSES

Prepared by or under the
Direct Supervision of:

NAME	P.E. NUMBER
MICHAEL H. GARRISON, P.E.	79285
HOSSEIN M. HOSSEINY, P.E.	118668

3/21/2018
DATE

APPROVED SCHEMATIC
NOT FOR CONSTRUCTION

HORIZONTAL SCALE
0 50 100 200 300
VERTICAL SCALE
0 5 10 20 30

ROLL 1 OF 2

BGE, Inc.
2595 Dallas Parkway, Suite 101, Frisco, TX 75034
Tel: 972-464-4800 • www.bgeinc.com
TBPE Registration No. F-1046

Copyright 2018

© 2018 by Texas Department of Transportation; all rights reserved

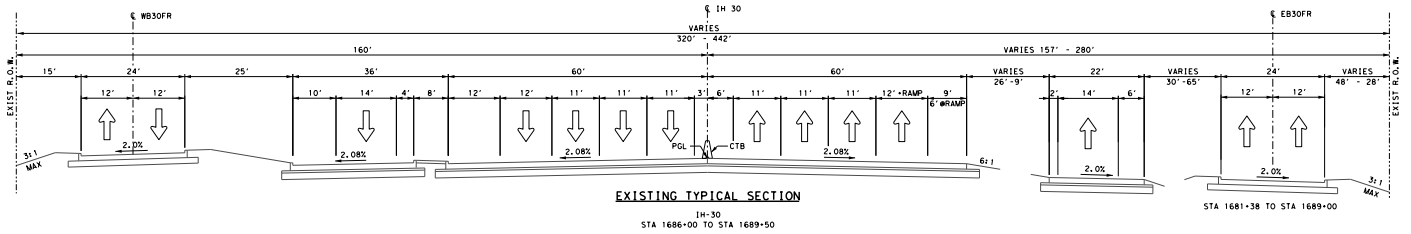
℄ WB30FR
℄ IH 30
℄ EB30FR
VARIES 320' - 442'
160'
VARIES 157' - 280'
EXIST R.O.W.
PGL
CTB
2.0%
2.08%
6:1
3:1 MAX

EXISTING TYPICAL SECTION
IH-30
STA 1686+00 TO STA 1689+50

STA 1681+38 TO STA 1689+00

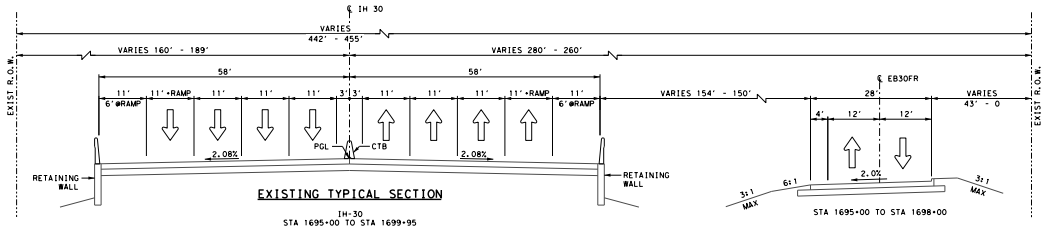
℄ IH 30
VARIES 442' - 455'
VARIES 160' - 189'
VARIES 280' - 260'
VARIES 154' - 150'
℄ EB30FR
EXIST R.O.W.
RETAINING WALL
PGL
CTB
2.08%
2.0%
6:1
3:1 MAX

EXISTING TYPICAL SECTION
IH-30
STA 1695+00 TO STA 1699+95
STA 1716+05 TO STA 1748+00

STA 1695+00 TO STA 1698+00

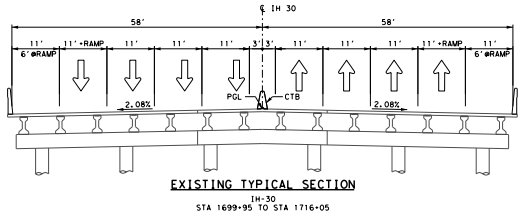
℄ IH 30
58'
58'
PGL
CTB
2.08%

EXISTING TYPICAL SECTION
IH-30
STA 1699+95 TO STA 1716+05

PARCEL ID	OWNER
1	VIA BAYOU INC
2	FAULKNER INV CO LTD
3	LANDMARK AT LAKEWAYS EAST LLC
4	BAERG HAL JR TR &
5	CHAHA REALTY LTD
6	FAULKNER INV CO LTD
7	CHAHA REALTY LTD
8	CHAPMAN DOUGLAS &
9	UNIVERSAL OUTDOOR INC
10	STABBERT RANO DELROY &
11	LEIS OHANA HUI FAMILY
12	LEIS OHANA HUI FAMILY
13	FAULKNER INV CO LTD
14	OM REAL ESTATE LLC
15	LANDMARK AT LAKEWAYS EAST LLC
16	PATEL LILABEN B
17	NAIK SUBODH B
18	FAULKNER INV CO LTD
19	ROSENBERG JAMES M
20	AMERICAN LAND & HOLDINGS
21	FAULKNER INV CO LTD
22	DALLAS CITY OF
23	DALLAS CITY OF
24	J K WILLIAMS LLC
25	DALLAS CITY OF
26	DALLAS CITY OF
27	DALLAS CITY OF
28	BLUE GILL PS FUND LTD
29	BLUE GILL PARTNERSHIP
30	BLUE GILL PS FUND LTD
31	BLUE GILL PS FUND LTD
32	FAULKNER INV CO LTD
33	BLUE GILL PS FUND LTD
34	AIR BENGAL CORP
35	GARLAND CITY OF
36	LAD HOLDINGS LLC
37	AIR BENGAL CORP
38	LANDMARK LAKEWAY HARBOR LP
39	CABLEVISION MGMT INC
40	JOSLIN DENNIS ET AL
41	4400 BASS PRO DRIVE LLC
42	4400 BASS PRO DRIVE LLC
43	4400 BASS PRO DRIVE LLC
44	GARLAND CITY OF
45	CITY OF GARLAND
46	GARLAND CITY OF
47	4400 BASS PRO DRIVE LLC
48	DALLAS CITY OF

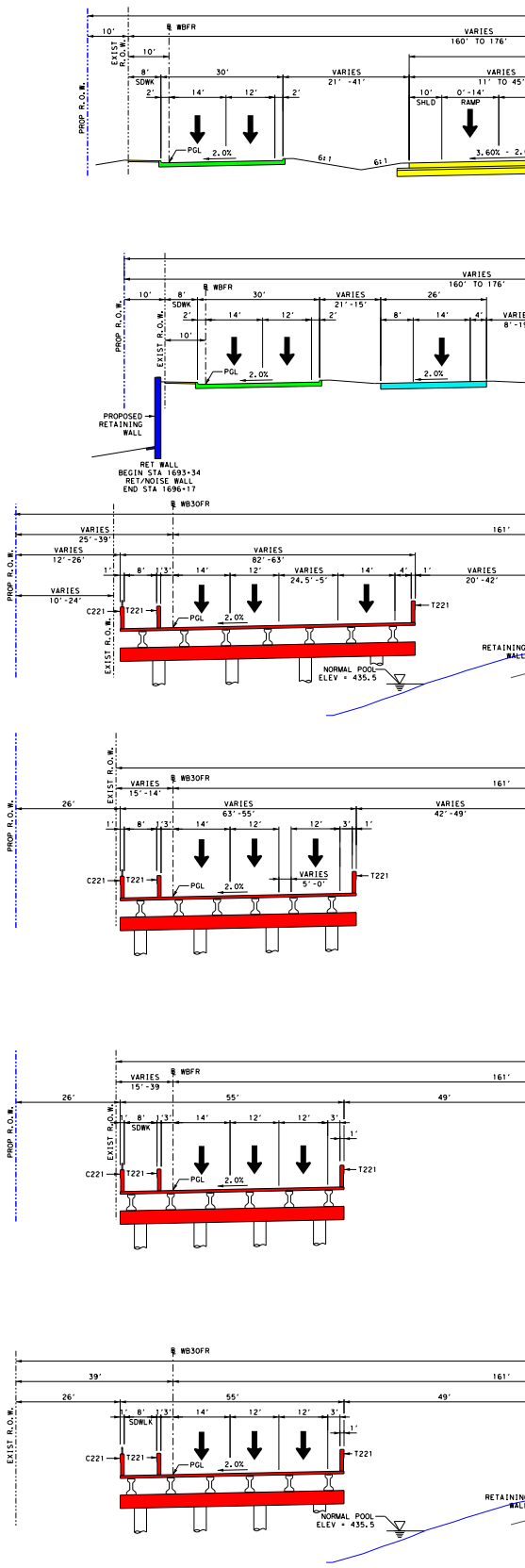
℄ WBFR
℄ WB30FR
EXIST R.O.W.
PROP R.O.W.
PROPOSED RETAINING WALL
RET WALL BEGIN STA 1693+34
RET/NOISE WALL END STA 1696+17
PGL
2.0%
C221
T221
NORMAL POOL ELEV = 435.5
RETAINING WALL

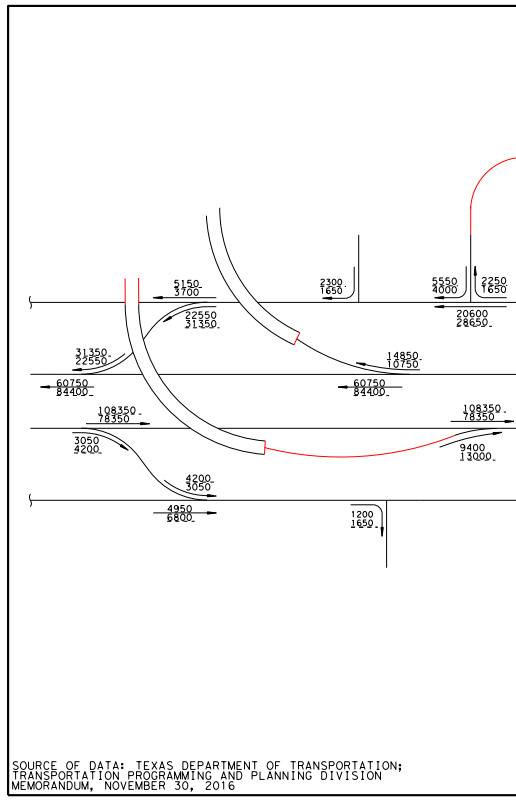
2150 3700
22550 31350
31350 22550
60750 84400
108350 78350
3050 9200
4200 3050
4950 6800
1200 1650
2300 1650
5550 4000
2250 1650
20600 28650
14850 10750
60750 84400
108350 78350
9400 13000

SOURCE OF DATA: TEXAS DEPARTMENT OF TRANSPORTATION; TRANSPORTATION PROGRAMMING AND PLANNING DIVISION MEMORANDUM, NOVEMBER 30, 2016

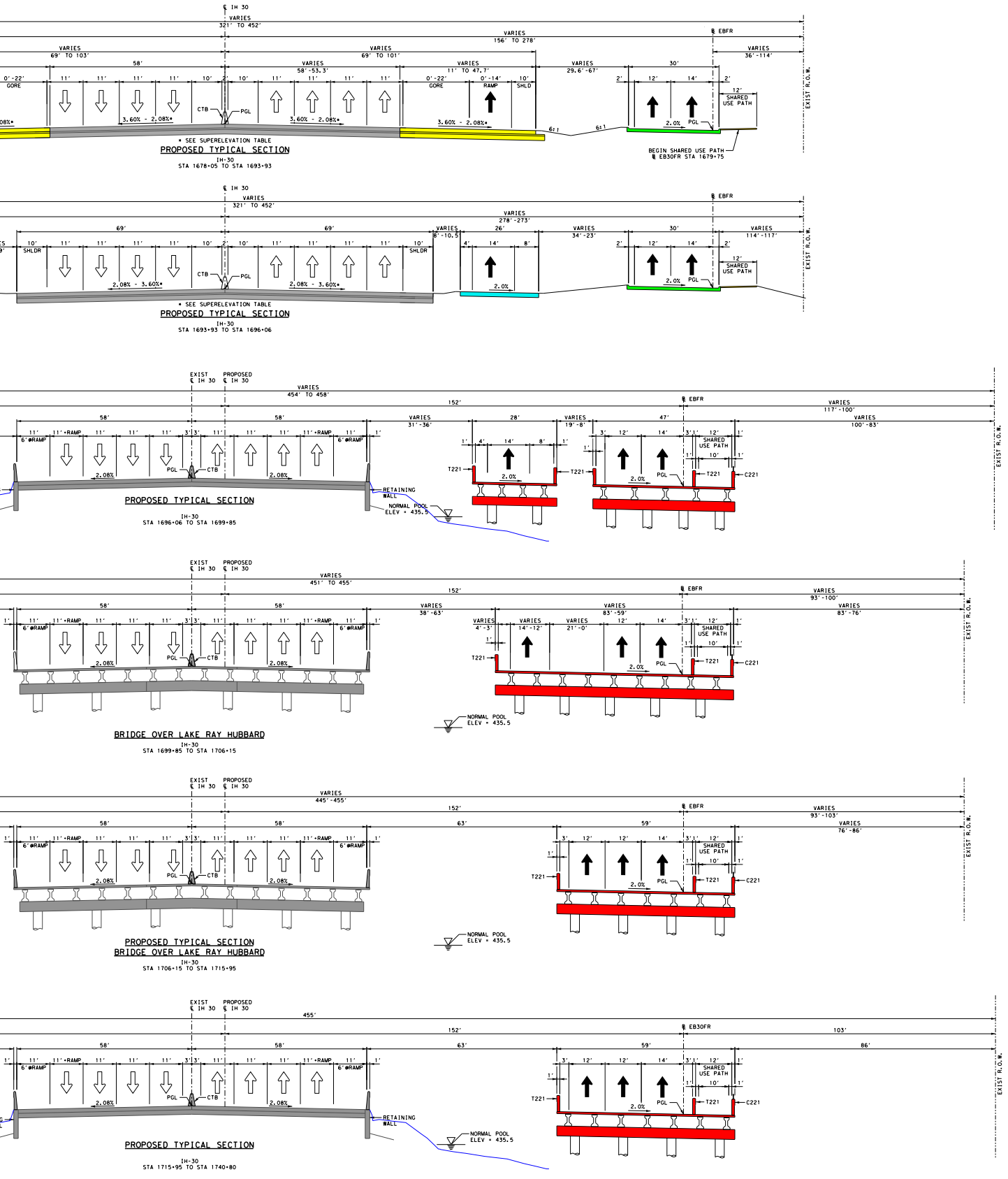
PROPOSED TYPICAL SECTION
IH-30
STA 1678+05 TO STA 1693+93
PROPOSED TYPICAL SECTION
IH-30
STA 1693+93 TO STA 1696+06
PROPOSED TYPICAL SECTION
IH-30
STA 1696+06 TO STA 1699+85
BRIDGE OVER LAKE RAY HUBBARD
IH-30
STA 1699+85 TO STA 1706+15
PROPOSED TYPICAL SECTION
BRIDGE OVER LAKE RAY HUBBARD
IH-30
STA 1706+15 TO STA 1715+95
PROPOSED TYPICAL SECTION
IH-30
STA 1715+95 TO STA 1740+80
* SEE SUPERELEVATION TABLE
BEGIN SHARED USE PATH
EB30FR STA 1679+75
NORMAL POOL ELEV = 435.5
RETAINING WALL
SHARED USE PATH
EXIST R.O.W.

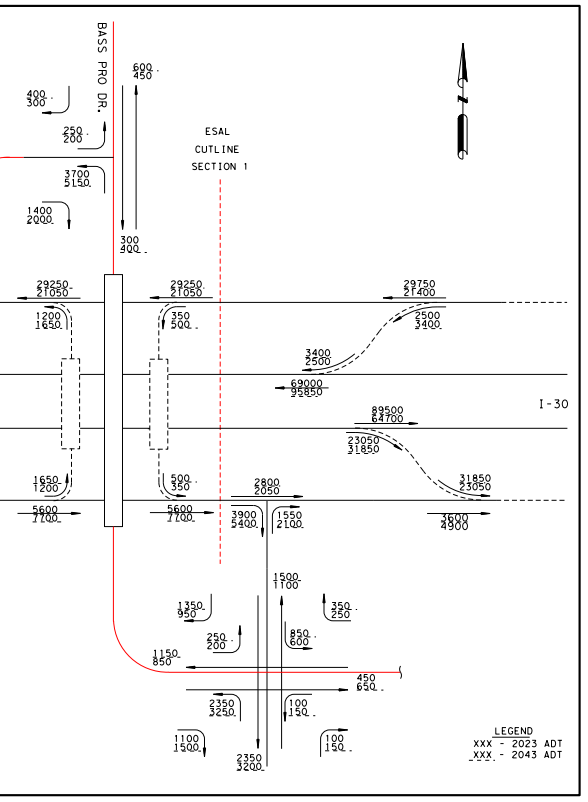
BASS PRO DR.
ESAL
CUTLINE
SECTION 1
I-30
LEGEND
XXX - 2023 ADT
XXX - 2043 ADT

LEGEND:

	EXISTING ROW
	EXISTING ACCESS DENIAL
	EXISTING EASEMENT
	EXISTING PROPERTY LIMITS
	EXISTING CULVERTS
	EXISTING 100 YR FLOODPLAIN LIMITS
	EXISTING PLANIMETRIC FEATURES
	FUTURE CONSTRUCTION
	PROPOSED CENTERLINE/BASELINE
	PROPOSED ROW
	PROPOSED DRAINAGE EASEMENT
	TEMPORARY CONSTRUCTION EASEMENT
	PROPOSED ACCESS DENIAL
	PROPOSED EDGE OF PAVEMENT
	PROPOSED TRAFFIC BARRIER
	PROPOSED BRIDGE ADUTMENT/BENT
	PROPOSED RETAINING WALL
	PROPOSED NOISE WALL
	PROPOSED CULVERT
←	PROPOSED DIRECTION OF TRAVEL
⇦	EXISTING DIRECTION OF TRAVEL
	EXISTING ROADWAY TO REMAIN
	EXISTING BRIDGE TO REMAIN
🟥	PROPOSED BRIDGE
🟨	PROPOSED MAIN LANES
🟦	PROPOSED RAMP
🟩	PROPOSED FRONTAGE ROAD
🟪	PROPOSED CROSS STREET
🟩	PROPOSED DRIVEWAY
🟨	PROPOSED SIDEWALK
🟧	PROPOSED INTERIM RAMP
⬜	POTENTIAL DISPLACEMENTS
▨	PAVEMENT / BRIDGE TO BE REMOVED
EI30CL-5	CURVE ID
㉒	PARCEL ID

GENERAL NOTES:

1. EXISTING FEATURES WERE NOT FIELD SURVEYED. SCHEMATICS ARE BASED ON AERIAL SURVEYS DATED JUNE 2015 AND RECORD PLANS.
2. SUPERELEVATION AXIS OF ROTATION IS ABOUT THE PGL.
3. DIMENSIONS ARE TO THE EDGE OF PAVEMENT OR NOMINAL FACE OF CURB, RAIL, BARRIER, OR WALL (UNLESS NOTED OTHERWISE). REFER TO TYPICAL SECTIONS FOR BARRIER TYPES AND LIMITS.
4. APPROXIMATE 100 YEAR FLOODPLAIN LIMITS ARE BASED UPON FEMA FLOOD INSURANCE RATE MAPS 48113C0245K, 48113C0385L, 48397C0040L, 48397C0045L, 48397C0035L, AND 48397C0055L.
5. OWNERSHIP INFORMATION SHOWN ON SCHEMATIC OBTAINED FROM DALLAS, ROCKWALL, COLLIN AND HUNT COUNTY APPRAISAL DISTRICTS (LATEST DATA AVAILABLE AS OF MARCH 2016).
6. EXISTING CULVERT LOCATIONS, SIZE, AND ELEVATIONS OBTAINED FROM RECORD DOCUMENTS AND ARE SHOWN FOR INFORMATIONAL PURPOSES ONLY
7. SIDEWALK LOCATIONS ARE PRELIMINARY AND SUBJECT TO CHANGE. FINAL LOCATIONS TO BE DETERMINED DURING PS&E DEVELOPMENT.
8. DRIVEWAY LOCATIONS ARE PRELIMINARY. EXISTING DRIVEWAYS WILL REMAIN UNLESS IT IS DETERMINED DURING DETAILED DESIGN STAGE AND COORDINATION WITH THE LOCAL GOVERNMENT THAT THE DRIVEWAY IS A SAFETY ISSUE AND/OR IS LOCATED WITHIN ACCESS DENIAL LIMITS.
9. WHERE CONTROL OF ACCESS IS NOT SHOWN AT THE RAMP LOCATIONS, CONTROL OF ACCESS WILL BE REVIEWED AND DENIED AT THE DISCRETION OF THE AREA OFFICE THROUGH THE DRIVEWAY PERMIT PROCESS.
10. EXISTING PAVEMENT/BRIDGES LOCATED WITHIN LIMITS OF PROPOSED RECONSTRUCTION WILL BE REMOVED (UNLESS NOTED OTHERWISE).
11. ALL CROSS STREETS CORNER RADII ARE 50 FT MINIMUM UNLESS NOTED OTHERWISE.
12. ALL DRIVEWAYS CORNER RADII ARE 25 FT MINIMUM UNLESS NOTED OTHERWISE.
13. CURBS ON FRONTAGE ROADS AND CROSS STREETS ARE TYPE II (UNLESS NOTED OTHERWISE).
14. ALL MAINLANE MEDIAN CONCRETE TRAFFIC BARRIERS SHALL BE SINGLE SLOPE CONCRETE BARRIER (SSCB) UNLESS NOTED OTHERWISE.
15. CONVENTIONAL ROADWAY SIGNAGE (SMALL SIGNS) ARE NOT SHOWN AND WILL BE DEVELOPED DURING THE PS&E PHASE OF THE PROJECT.

ROLL INDEX

ROLL 1:	IH 30 FRONTAGE ROADS BEGIN PROJECT IH 30 STA 1676+00 TO IH 30 STA 1740+00
ROLL 2:	IH 30 FRONTAGE ROADS IH 30 STA 1740+00 TO IH 30 STA 68+00

PROFILE LEGEND:

	PROPOSED PROFILE
	AS-BUILT PROFILE
	CONSTRUCTION BY OTHERS
	EXISTING GROUND
	BRIDGE COLUMNS
🟥	BRIDGE STRUCTURE

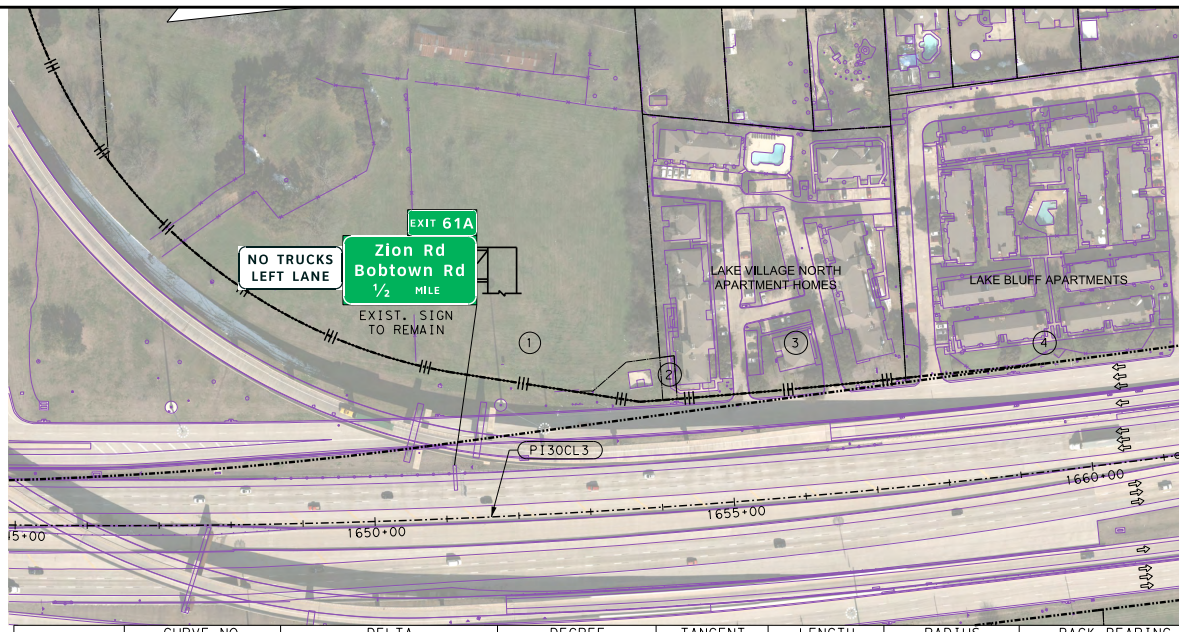
EXIT 61A
NO TRUCKS LEFT LANE
Zion Rd
Bobtown Rd
½ MILE
EXIST. SIGN TO REMAIN
LAKE VILLAGE NORTH APARTMENT HOMES
LAKE BLUFF APARTMENTS
PI30CL3
1650+00
1655+00
1660+00

	CURVE NO.	DELTA	DEGREE	TANGENT	LENGTH	RADIUS	BACK BEARING
MAINLANES							
	PI30CL3*	22° 04′ 13.87" (LT)	0° 30′ 39.99"	2,186.18′	4,318.17′	11,210.11′	N 63° 28′ 02.54
	PI30CL4*	15° 58′ 16.40" (RT)	1° 00′ 00.00"	803.77′	1,597.12′	5,729.58′	N 41° 23′ 48.68
	PI30CL5*	4° 17′ 56.84" (RT)	1° 00′ 00.00"	215.06′	429.91′	5,729.58′	N 57° 22′ 05.08
FRONTAGE ROADS							
IH 30 EASTBOUND FRONTAGE RD	EB30FR1	5° 07′ 55.42" (LT)	2° 17′ 30.59"	112.04′	223.93′	2,500.00′	N 62° 53′ 36.15
	EB30FR2	1° 33′ 28.20" (LT)	1° 08′ 45.30"	67.98′	135.95′	5,000.00′	N 57° 45′ 40.73
	EB30FR3	5° 27′ 49.39" (RT)	3° 49′ 10.99"	71.57′	143.04′	1,500.00′	N 56° 12′ 12.53
IH 30 WESTBOUND FRONTAGE RD	WB30FR1	11° 14′ 21.75" (RT)	3° 49′ 29.35"	147.40′	293.85′	1,498.00′	N 51° 39′ 57.89
	WB30FR2	5° 32′ 14.56" (LT)	3° 48′ 52.68"	72.64′	145.16′	1,502.00′	N 62° 54′ 19.64
	WB30FR3	4° 17′ 56.84" (RT)	0° 58′ 28.16"	220.69′	441.17′	5,879.58′	N 57° 22′ 05.08
RAMPS							
RWEBAY	RWEBAY1	3° 24′ 50.39" (LT)	0° 53′ 03.10"	193.11′	386.11′	6,480.00′	N 57° 22′ 05.08
	RWEBAY2	3° 24′ 50.39" (RT)	0° 53′ 03.10"	193.11′	386.11′	6,480.00′	N 53° 57′ 14.68
	RWEBAY3	4° 17′ 56.84" (RT)	0° 57′ 17.75"	225.21′	450.20′	6,000.00′	N 57° 22′ 05.08
REXBAY	REXBAY1	6° 08′ 05.26" (RT)	0° 57′ 17.75"	321.52′	642.43′	6,000.00′	N 57° 22′ 05.08
	REXBAY2	1° 50′ 08.42" (LT)	0° 52′ 53.30"	104.13′	208.25′	6,500.00′	N 63° 30′ 10.34
	REXBAY3	4° 01′ 37.80" (RT)	1° 10′ 44.13"	170.87′	341.60′	4,860.00′	N 61° 40′ 01.92
	REXBAY4	4° 01′ 37.80" (LT)	0° 53′ 03.10"	227.82′	455.46′	6,480.00′	N 65° 41′ 39.72

* CURVE DATA IS EXISTING AND PER AS-BUILT

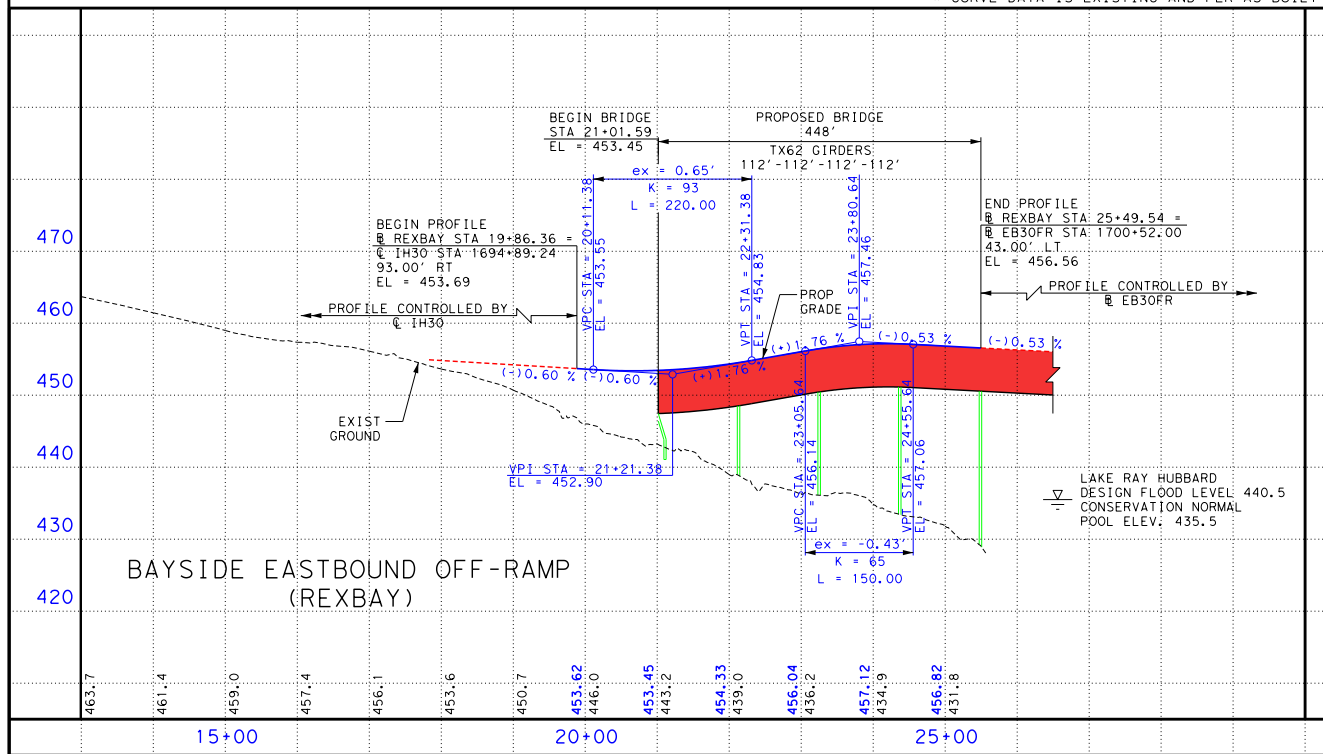
BAYSIDE EASTBOUND OFF-RAMP
(REXBAY)
BEGIN BRIDGE
STA 21+01.59
EL = 453.45
PROPOSED BRIDGE
448′
TX62 GIRDERS
112′-112′-112′-112′
BEGIN PROFILE
REXBAY STA 19+86.36 =
IH30 STA 1694+89.24
93.00′ RT
EL = 453.69
END PROFILE
REXBAY STA 25+49.54 =
EB30FR STA 1700+52.00
43.00′ LT
EL = 456.56
PROFILE CONTROLLED BY IH30
PROFILE CONTROLLED BY EB30FR
PROP GRADE
EXIST GROUND
ex = 0.65′
K = 93
L = 220.00
ex = -0.43′
K = 65
L = 150.00
VPI STA = 21+21.38
EL = 452.90
(-)0.60 %
(+)1.16 %
(+)1.76 %
(-)0.53 %
LAKE RAY HUBBARD
DESIGN FLOOD LEVEL 440.5
CONSERVATION NORMAL POOL ELEV. 435.5
470
460
450
440
430
420
15+00
20+00
25+00

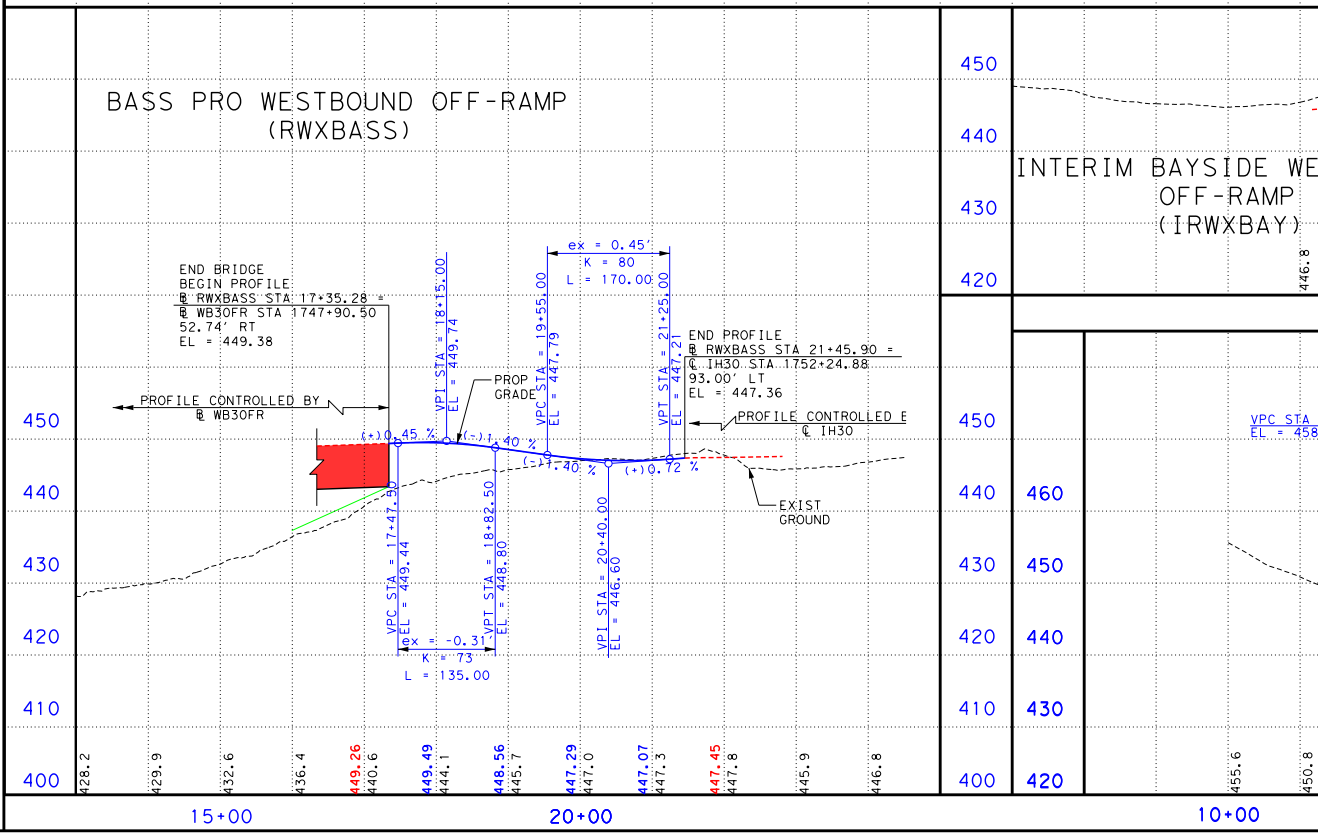
BASS PRO WESTBOUND OFF-RAMP
(RWXBASS)
INTERIM BAYSIDE WE
OFF-RAMP
(IRWXBAY)
END BRIDGE
BEGIN PROFILE
RWXBASS STA 17+35.28 =
WB30FR STA 1747+90.50
52.74′ RT
EL = 449.38
END PROFILE
RWXBASS STA 21+45.90 =
IH30 STA 1752+24.88
93.00′ LT
EL = 447.36
PROFILE CONTROLLED BY WB30FR
PROFILE CONTROLLED BY IH30
PROP GRADE
EXIST GROUND
ex = 0.45′
K = 80
L = 170.00
ex = -0.31′
K = 73
L = 135.00
(+)0.72 %
450
440
430
420
410
400
15+00
20+00
10+00

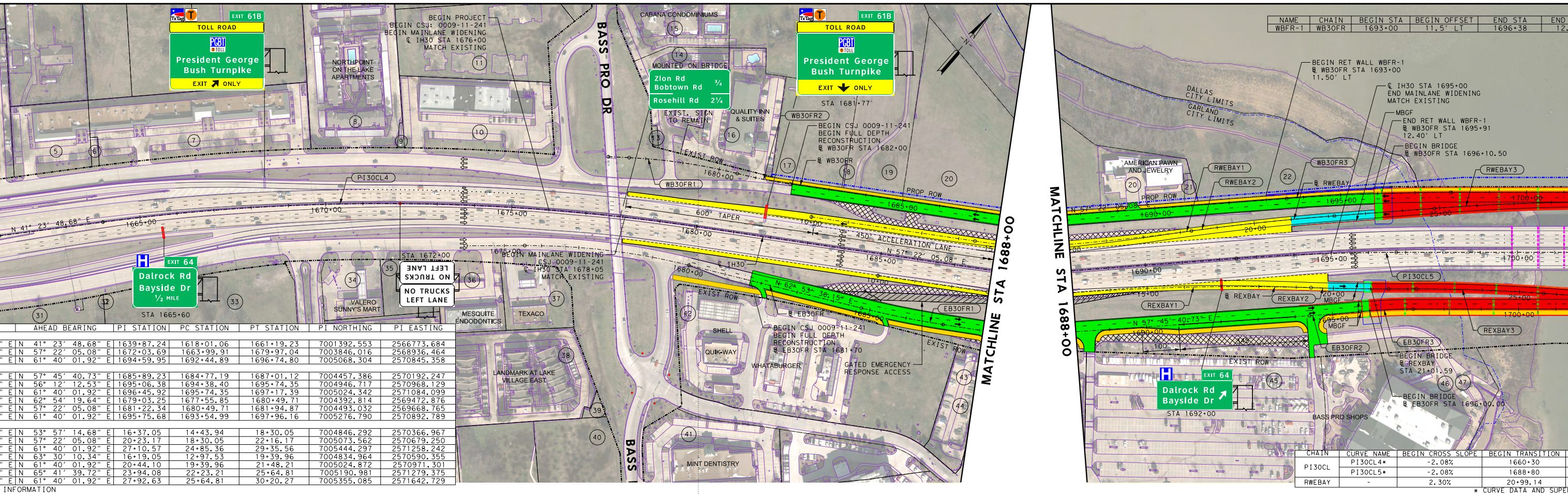
TOLL ROAD
President George Bush Turnpike
EXIT 61B
EXIT ONLY
BEGIN PROJECT
BEGIN CSJ: 0009-11-241
BEGIN MAINLANE WIDENING
℄ IH30 STA 1676+00
MATCH EXISTING
BASS PRO DR
CABANA CONDOMINIUMS
MOUNTED ON BRIDGE
Zion Rd ¾
Bobtown Rd
Rosehill Rd 2¼
EXIST. SIGN TO REMAIN
QUALITY INN & SUITES
NORTHPOINT ON THE LAKE APARTMENTS
STA 1681+77
WB30FR2
BEGIN CSJ 0009-11-241
BEGIN FULL DEPTH RECONSTRUCTION
℄ WB30FR STA 1682+00
℄ WB30FR
EXIST. ROW
PROP ROW
PI30CL4
WB30FR1
600' TAPER
450' ACCELERATION LANE
N 41° 23' 48.68" E
N 57° 22' 05.08" E
1665+00
1670+00
1675+00
1680+00
1685+00
1690+00
℄ IH30
EXIT 64
Dalrock Rd
Bayside Dr
½ MILE
STA 1665+60
STA 1672+00
LEFT LANE NO TRUCKS
NO TRUCKS LEFT LANE
BEGIN MAINLANE WIDENING
CSJ: 0009-11-241
℄ IH30 STA 1678+05
MATCH EXISTING
VALERO SUNNY'S MART
MESQUITE ENDODONTICS
TEXACO
N 62° 54' 36.15" E
EB30FR1
℄ EB30FR
BEGIN CSJ 0009-11-241
BEGIN FULL DEPTH RECONSTRUCTION
℄ EB30FR STA 1681+70
SHELL
QUIK-WAY
WHATABURGER
GATED EMERGENCY RESPONSE ACCESS
EXIST ROW
LANDMARK AT LAKE VILLAGE EAST
MINT DENTISTRY
MATCHLINE STA 1688+00
MATCHLINE STA 1688+00
DALLAS CITY LIMITS
GARLAND CITY LIMITS
BEGIN RET WALL WBFR-1
℄ WB30FR STA 1693+00
11.50' LT
℄ IH30 STA 1695+00
END MAINLANE WIDENING
MATCH EXISTING
MBGF
END RET WALL WBFR-1
℄ WB30FR STA 1695+91
12.40' LT
BEGIN BRIDGE
℄ WB30FR STA 1696+10.50
AMERICAN PAWN AND JEWELRY
RWEBAY1
RWEBAY2
RWEBAY3
WB30FR3
℄ RWEBAY
PROP ROW
1695+00
1700+00
20+00
25+00
PI30CL5
℄ REXBAY
REXBAY1
REXBAY2
REXBAY3
N 57° 45' 40.73" E
N 61° 40' 01.92" E
EB30FR3
EB30FR2
BEGIN BRIDGE
℄ REXBAY
STA 21+01.59
BEGIN BRIDGE
℄ EB30FR STA 1696+00.00
EXIT 64
Dalrock Rd
Bayside Dr
STA 1692+00
BASS PRO SHOPS
EXIST ROW
1 2 3 4 5 6 7 8 9 10 11 12 13 14 15 16 17 18 19 20 21 22 31 32 33 34 35 36 37 38 39 40 41 42 43 44 45 46 47

	AHEAD BEARING	PI STATION	PC STATION	PT STATION	PI NORTHING	PI EASTING
" E	N 41° 23' 48.68" E	1639+87.24	1618+01.06	1661+19.23	7001392.553	2566773.684
" E	N 57° 22' 05.08" E	1672+03.69	1663+99.91	1679+97.04	7003846.016	2568936.464
" E	N 61° 40' 01.92" E	1694+59.95	1692+44.89	1696+74.80	7005068.304	2570845.358
" E	N 57° 45' 40.73" E	1685+89.23	1684+77.19	1687+01.12	7004457.386	2570192.247
" E	N 56° 12' 12.53" E	1695+06.38	1694+38.40	1695+74.35	7004946.717	2570968.129
" E	N 61° 40' 01.92" E	1696+45.92	1695+74.35	1697+17.39	7005024.342	2571084.099
" E	N 62° 54' 19.64" E	1679+03.25	1677+55.85	1680+49.71	7004392.814	2569472.876
" E	N 57° 22' 05.08" E	1681+22.34	1680+49.71	1681+94.87	7004493.032	2569668.765
" E	N 61° 40' 01.92" E	1695+75.68	1693+54.99	1697+96.16	7005276.790	2570892.789
" E	N 53° 57' 14.68" E	16+37.05	14+43.94	18+30.05	7004846.292	2570366.967
" E	N 57° 22' 05.08" E	20+23.17	18+30.05	22+16.17	7005073.562	2570679.250
" E	N 61° 40' 01.92" E	27+10.57	24+85.36	29+35.56	7005444.297	2571258.242
" E	N 63° 30' 10.34" E	16+19.05	12+97.53	19+39.96	7004834.964	2570590.355
" E	N 61° 40' 01.92" E	20+44.10	19+39.96	21+48.21	7005024.872	2570971.301
" E	N 65° 41' 39.72" E	23+94.08	22+23.21	25+64.81	7005190.981	2571279.375
" E	N 61° 40' 01.92" E	27+92.63	25+64.81	30+20.27	7005355.085	2571642.729

INFORMATION

NAME	CHAIN	BEGIN STA	BEGIN OFFSET	END STA	END
WBFR-1	WB30FR	1693+00	11.5' LT	1696+38	12.

CHAIN	CURVE NAME	BEGIN CROSS SLOPE	BEGIN TRANSITION
PI30CL	PI30CL4*	-2.08%	1660+30
	PI30CL5*	-2.08%	1688+80
RWEBAY	-	2.30%	20+99.14

* CURVE DATA AND SUPE

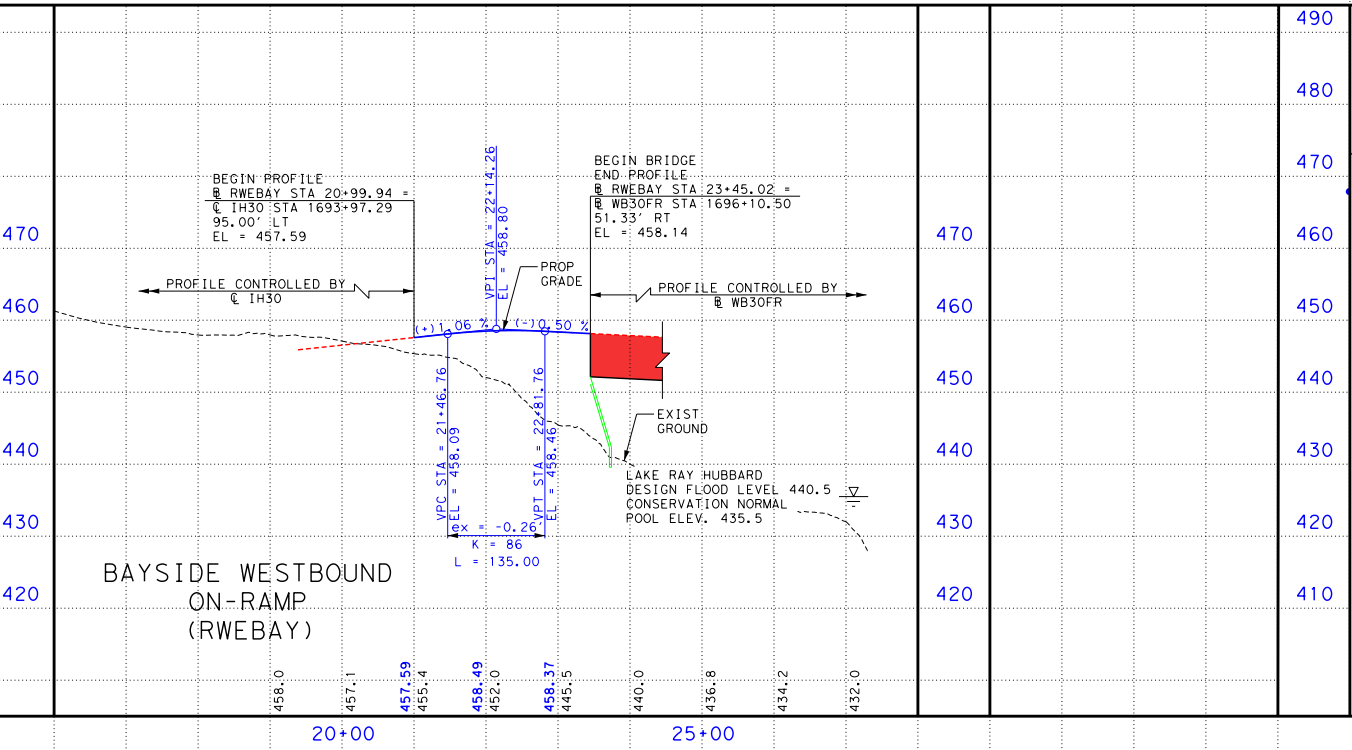
BEGIN PROFILE
℄ RWEBAY STA 20+99.94 =
℄ IH30 STA 1693+97.29
95.00' LT
EL = 457.59
VPI STA = 22+14.26
EL = 458.80
BEGIN BRIDGE
END PROFILE
℄ RWEBAY STA 23+45.02 =
℄ WB30FR STA 1696+10.50
51.33' RT
EL = 458.14
PROFILE CONTROLLED BY ℄ IH30
PROP GRADE
PROFILE CONTROLLED BY ℄ WB30FR
(+)1.06 %
(-)0.50 %
VPC STA = 21+46.76
EL = 458.09
VPT STA = 22+81.76
EL = 458.46
ex = -0.26
K = 86
L = 135.00
EXIST GROUND
LAKE RAY HUBBARD
DESIGN FLOOD LEVEL 440.5
CONSERVATION NORMAL POOL ELEV. 435.5
BAYSIDE WESTBOUND ON-RAMP (RWEBAY)
470 460 450 440 430 420
20+00
25+00
458.0 457.1 457.59 455.4 458.49 452.0 458.37 445.5 440.0 436.8 434.2 432.0

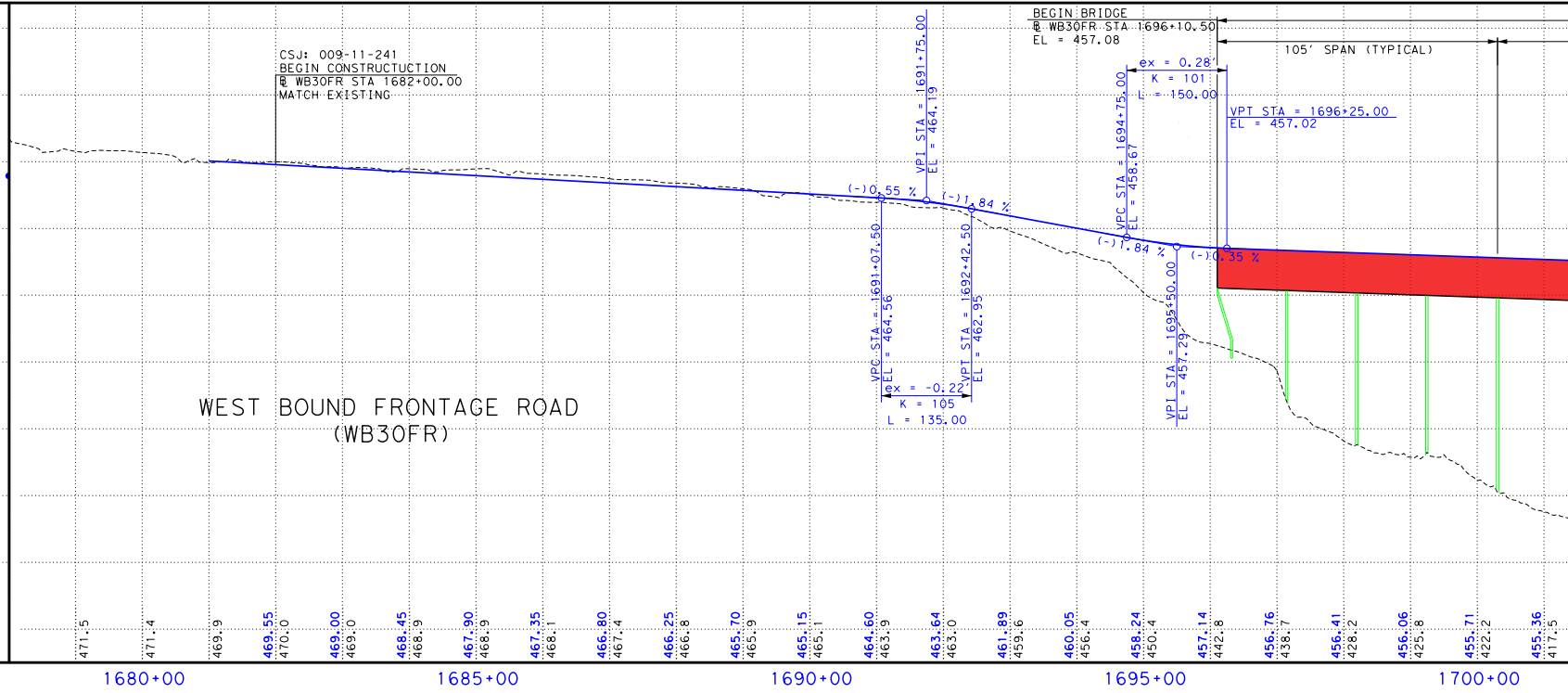
490 480 470 460 450 440 430 420 410
CSJ: 009-11-241
BEGIN CONSTRUCTION
℄ WB30FR STA 1682+00.00
MATCH EXISTING
BEGIN BRIDGE
℄ WB30FR STA 1696+10.50
EL = 457.08
105' SPAN (TYPICAL)
ex = 0.28'
K = 101
L = 150.00
VPT STA = 1696+25.00
EL = 457.02
VPI STA = 1691+75.00
EL = 464.19
VPI STA = 1694+75.00
EL = 458.67
(-)0.55 %
(-)1.84 %
(-)1.84 %
(-)0.35 %
VPC STA = 1691+07.50
EL = 464.56
VPT STA = 1692+42.50
EL = 462.95
ex = -0.22'
K = 105
L = 135.00
VPC STA = 1695+50.00
EL = 457.29
WEST BOUND FRONTAGE ROAD (WB30FR)
1680+00
1685+00
1690+00
1695+00
1700+00
471.5 471.4 469.9 469.55 470.0 469.00 469.0 468.45 468.9 467.90 468.9 467.35 468.1 466.80 467.4 466.25 466.8 465.70 465.9 465.15 465.1 464.60 463.9 463.64 463.0 461.89 459.6 460.05 456.4 458.24 450.4 457.14 442.8 456.76 438.7 456.41 428.2 456.06 425.8 455.71 422.2 455.36 417.5

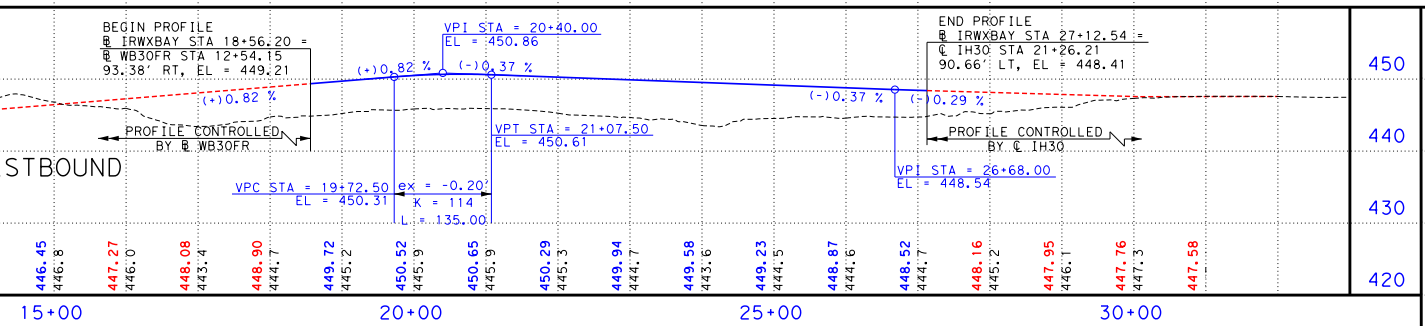
BEGIN PROFILE
℄ IRWXBAY STA 18+56.20 =
℄ WB30FR STA 12+54.15
93.38' RT, EL = 449.21
VPI STA = 20+40.00
EL = 450.86
END PROFILE
℄ IRWXBAY STA 27+12.54 =
℄ IH30 STA 21+26.21
90.66' LT, EL = 448.41
(+)0.82 %
(+)0.82 %
(-)0.37 %
(-)0.37 %
(-)0.29 %
PROFILE CONTROLLED BY ℄ WB30FR
VPT STA = 21+07.50
EL = 450.61
PROFILE CONTROLLED BY ℄ IH30
VPI STA = 26+68.00
EL = 448.54
STBOUND
VPC STA = 19+72.50
EL = 450.31
ex = -0.20'
K = 114
L = 135.00
450 440 430 420
15+00
20+00
25+00
30+00
446.45 446.8 447.27 446.0 448.08 443.4 448.90 444.4 449.72 445.2 450.52 445.9 450.65 445.9 450.29 445.3 449.94 444.7 449.58 443.6 449.23 444.5 448.87 444.6 448.52 444.7 448.16 445.2 447.95 446.1 447.76 447.3 447.58

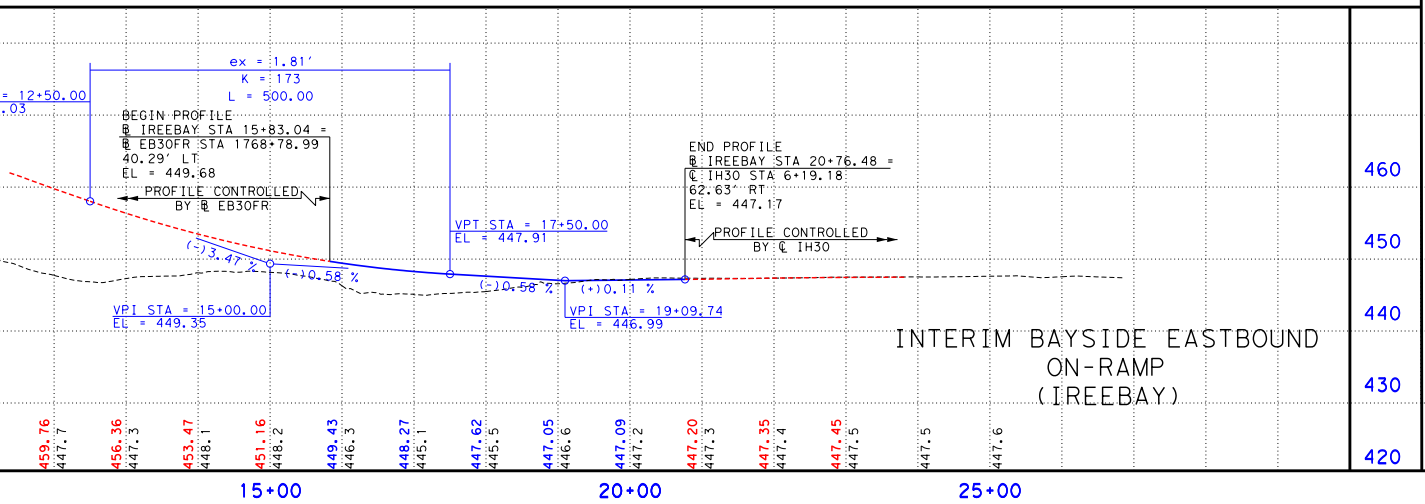
= 12+50.00
.03
ex = 1.81'
K = 173
L = 500.00
BEGIN PROFILE
℄ IREEBAY STA 15+83.04 =
℄ EB30FR STA 1768+78.99
40.29' LT
EL = 449.68
PROFILE CONTROLLED BY ℄ EB30FR
END PROFILE
℄ IREEBAY STA 20+76.48 =
℄ IH30 STA 6+19.18
62.63' RT
EL = 447.17
PROFILE CONTROLLED BY ℄ IH30
VPI STA = 17+50.00
EL = 447.91
(-)3.47 %
(+)0.58 %
(-)0.58 %
(+)0.11 %
VPI STA = 15+00.00
EL = 449.35
VPI STA = 19+09.74
EL = 446.99
INTERIM BAYSIDE EASTBOUND ON-RAMP (IREEBAY)
460 450 440 430 420
15+00
20+00
25+00
459.76 447.1 456.36 447.3 453.47 448.1 451.16 448.2 449.43 448.1 448.27 445.1 447.62 445.5 447.05 446.6 447.09 447.2 447.20 447.3 447.35 447.4 447.45 447.5 447.5 447.6

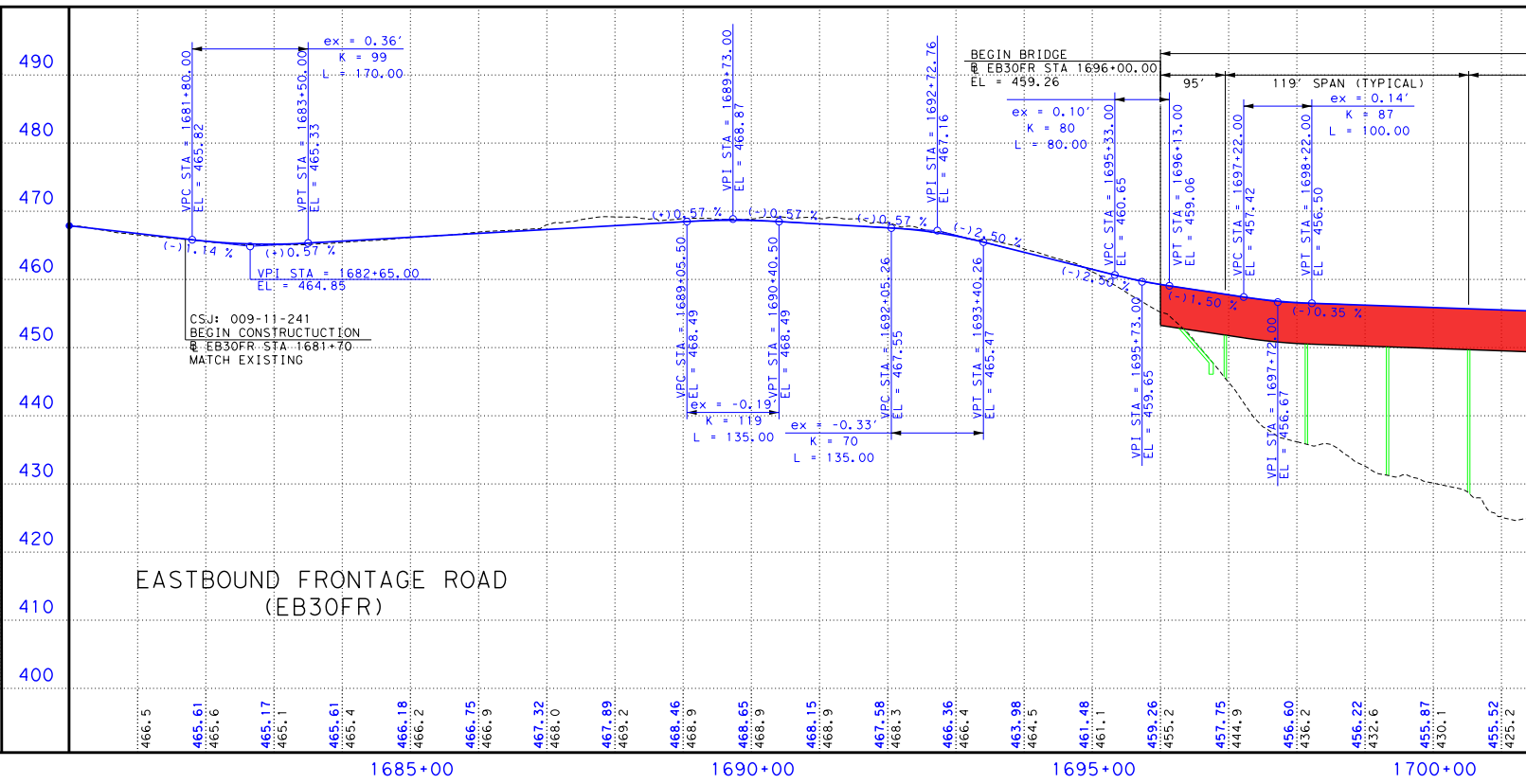
490 480 470 460 450 440 430 420 410 400
ex = 0.36'
K = 99
L = 170.00
VPC STA = 1681+80.00
EL = 465.82
VPT STA = 1683+50.00
EL = 465.33
VPI STA = 1689+73.00
EL = 468.87
VPI STA = 1692+72.76
EL = 467.16
BEGIN BRIDGE
℄ EB30FR STA 1696+00.00
EL = 459.26
95'
119' SPAN (TYPICAL)
ex = 0.14'
K = 87
L = 100.00
ex = 0.10'
K = 80
L = 80.00
VPC STA = 1695+33.00
EL = 460.65
VPT STA = 1696+13.00
EL = 459.06
VPC STA = 1697+22.00
EL = 457.42
VPT STA = 1698+22.00
EL = 456.50
(-)1.14 %
(+)0.57 %
(+)0.57 %
(-)0.57 %
(-)0.57 %
(-)2.50 %
(-)2.50 %
(-)1.50 %
(-)0.35 %
VPI STA = 1682+65.00
EL = 464.85
CSJ: 009-11-241
BEGIN CONSTRUCTION
℄ EB30FR STA 1681+70
MATCH EXISTING
VPC STA = 1689+05.50
EL = 468.49
VPT STA = 1690+40.50
EL = 468.49
ex = -0.19'
K = 119
L = 135.00
VPC STA = 1692+05.26
EL = 467.55
VPT STA = 1693+40.26
EL = 465.47
ex = -0.33'
K = 70
L = 135.00
VPI STA = 1695+73.00
EL = 459.65
VPI STA = 1697+72.00
EL = 456.67
EASTBOUND FRONTAGE ROAD (EB30FR)
1685+00
1690+00
1695+00
1700+00
466.5 465.61 465.6 465.17 465.1 465.61 465.4 466.18 466.2 466.75 466.9 467.32 468.0 467.89 469.2 468.46 468.9 468.65 468.9 468.15 468.1 467.58 468.3 466.36 466.4 463.98 464.5 461.48 461.1 459.26 455.2 457.75 444.9 456.60 436.2 456.22 432.6 455.87 430.1 455.52 425.2

OFFSET	WALL LENGTH	MAX HEIGHT	CUT/FILL	POSSIBLE WALL TYPES
4′ LT	338′	17′	FILL	MSE, CIP, DRILLED SHAFT

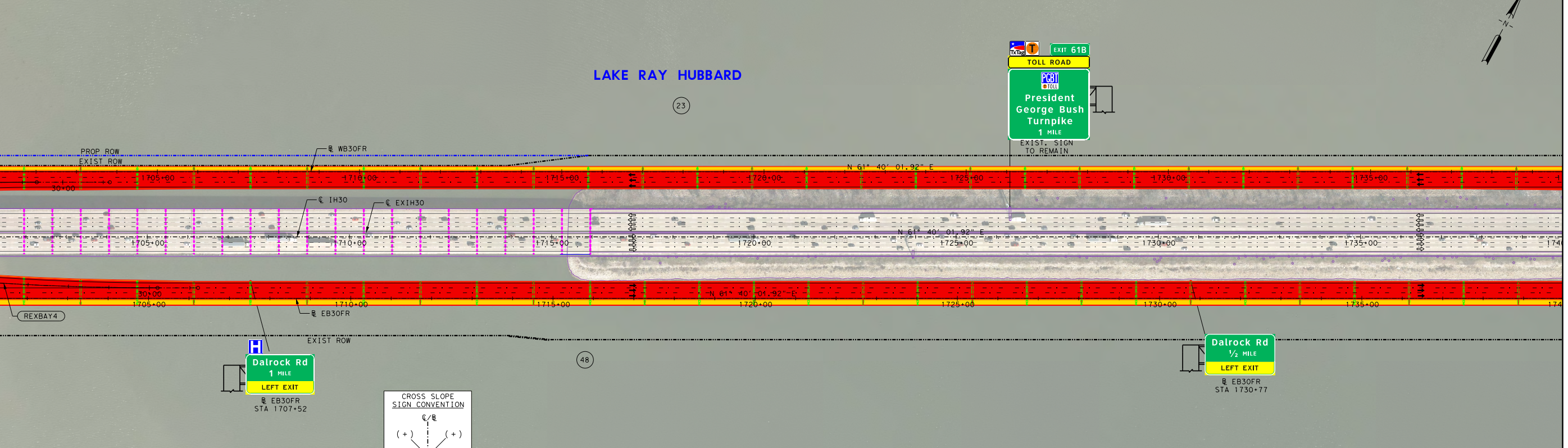
LAKE RAY HUBBARD
23
48
PROP ROW
EXIST ROW
℄ WB30FR
℄ IH30
℄ EXIH30
℄ EB30FR
REXBAY4
N 61° 40′ 01.92″ E
1705+00
1710+00
1715+00
1720+00
1725+00
1730+00
1735+00
TOLL ROAD
EXIT 61B
President George Bush Turnpike
1 MILE
EXIST. SIGN TO REMAIN
Dalrock Rd
1 MILE
LEFT EXIT
℄ EB30FR
STA 1707+52
Dalrock Rd
½ MILE
LEFT EXIT
℄ EB30FR
STA 1730+77
MATCHLINE STA 1740+00

CROSS SLOPE SIGN CONVENTION

℄/℞

(+) (+)

(-) (-)

BEGIN FULL SUPER	SUPER RATE	END FULL SUPER	END TRANSITION	END CROSS SLOPE
1665+80	3.60%	1678+20	1683+60	-2.08%
1694+20	3.60%	1694+90	1700+30	-2.08%
-	-	-	23+25.00	-2.00%

RELEVATION DATA PER AS-BUILT INFORMATION

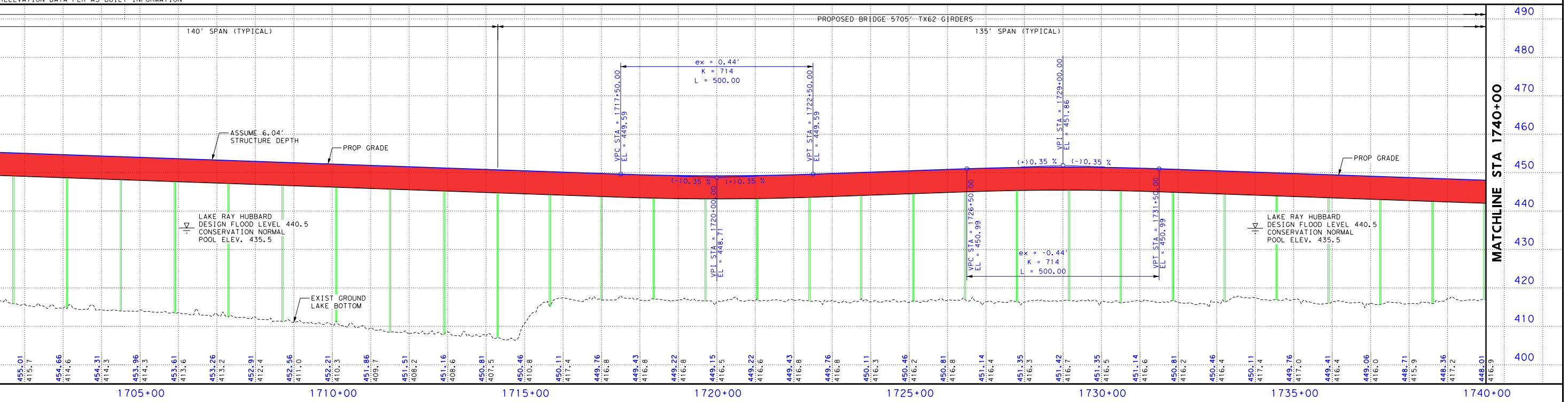
PROPOSED BRIDGE 5705′ TX62 GIRDERS
140′ SPAN (TYPICAL)
135′ SPAN (TYPICAL)
ex = 0.44′
K = 714
L = 500.00
VPC STA = 1717+50.00
EL = 449.59
VPT STA = 1722+50.00
EL = 449.59
VPI STA = 1720+00.00
EL = 448.71
(-)0.35 %
(+)0.35 %
VPI STA = 1729+00.00
EL = 451.86
(+)0.35 %
(-)0.35 %
VPC STA = 1726+50.00
EL = 450.99
VPT STA = 1731+50.00
EL = 450.99
ex = -0.44′
K = 714
L = 500.00
ASSUME 6.04′ STRUCTURE DEPTH
PROP GRADE
LAKE RAY HUBBARD
DESIGN FLOOD LEVEL 440.5
CONSERVATION NORMAL
POOL ELEV. 435.5
EXIST GROUND
LAKE BOTTOM
MATCHLINE STA 1740+00
490
480
470
460
450
440
430
420
410
400
1705+00
1710+00
1715+00
1720+00
1725+00
1730+00
1735+00
1740+00

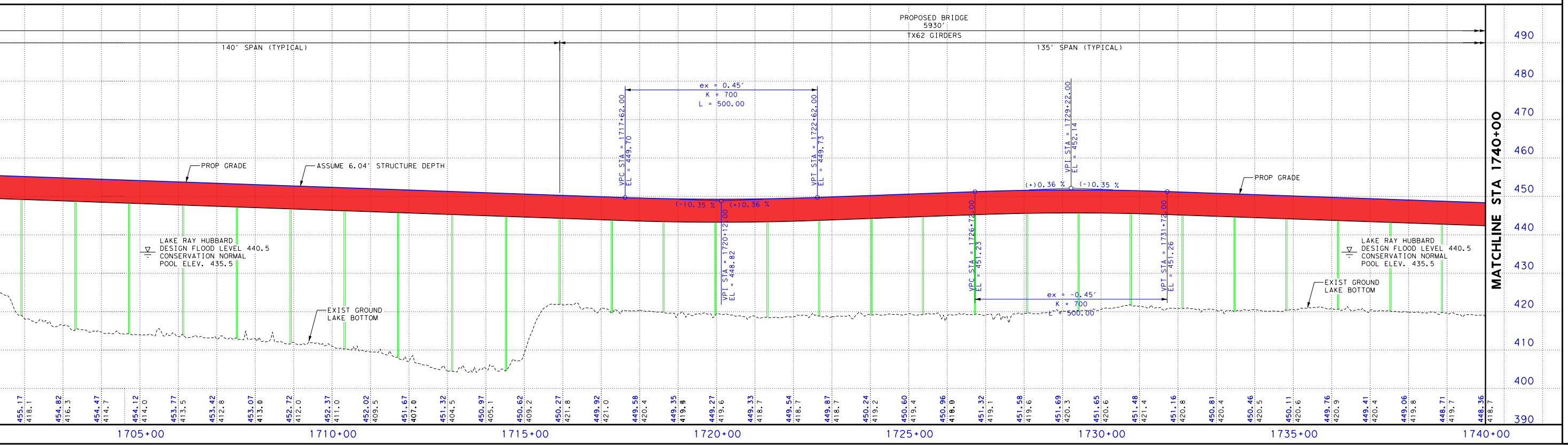
PROPOSED BRIDGE 5930′ TX62 GIRDERS
140′ SPAN (TYPICAL)
135′ SPAN (TYPICAL)
ex = 0.45′
K = 700
L = 500.00
VPC STA = 1717+62.00
EL = 449.70
VPT STA = 1722+62.00
EL = 449.73
VPI STA = 1720+12.00
EL = 448.82
(-)0.36 %
(+)0.36 %
VPI STA = 1729+22.00
EL = 452.14
(+)0.36 %
(-)0.35 %
VPC STA = 1726+72.00
EL = 451.23
VPT STA = 1731+72.00
EL = 451.26
ex = -0.45′
K = 700
L = 500.00
PROP GRADE
ASSUME 6.04′ STRUCTURE DEPTH
LAKE RAY HUBBARD
DESIGN FLOOD LEVEL 440.5
CONSERVATION NORMAL
POOL ELEV. 435.5
EXIST GROUND
LAKE BOTTOM
MATCHLINE STA 1740+00
490
480
470
460
450
440
430
420
410
400
390
1705+00
1710+00
1715+00
1720+00
1725+00
1730+00
1735+00
1740+00

TEXAS DEPARTMENT OF TRANSPORTATION

DALLAS DISTRICT
JAMES K. SELMAN, P.E., DISTRICT ENGINEER

INTERIM DESIGN SCHEMATIC

INTERSTATE HIGHWAY 30
ROCKWALL COUNTY

From Bass Pro Dr to Dalrock Rd
Project Length = 2.24 Miles
CSJ # 0009-11-241
CSJ # 0009-12-221

DESIGN SPEEDS

DESIGN SPEEDS AND FUNCTIONAL CLASSIFICATIONS:

ROADWAY	FUNCTIONAL CLASSIFICATION	DESIGN SPEED
MAINLANES (EXISTING)	URBAN FREEWAY	70 MPH
MAINLANES (PROPOSED)	URBAN FREEWAY	70 MPH
RAMPS AND TRANSITIONS	URBAN FREEWAY	45 MPH
INTERIM RAMPS	URBAN FREEWAY	40 MPH
DIRECT CONNECTOR	URBAN FREEWAY	40 MPH
FRONTAGE ROADS	URBAN COLLECTOR	40 MPH
BAYSIDE DRIVE	LOCAL	30 MPH
DALROCK ROAD	ARTERIAL	35 MPH
DALROCK BYPASS	COLLECTOR	35 MPH
U-TURNS	URBAN COLLECTOR	15 MPH

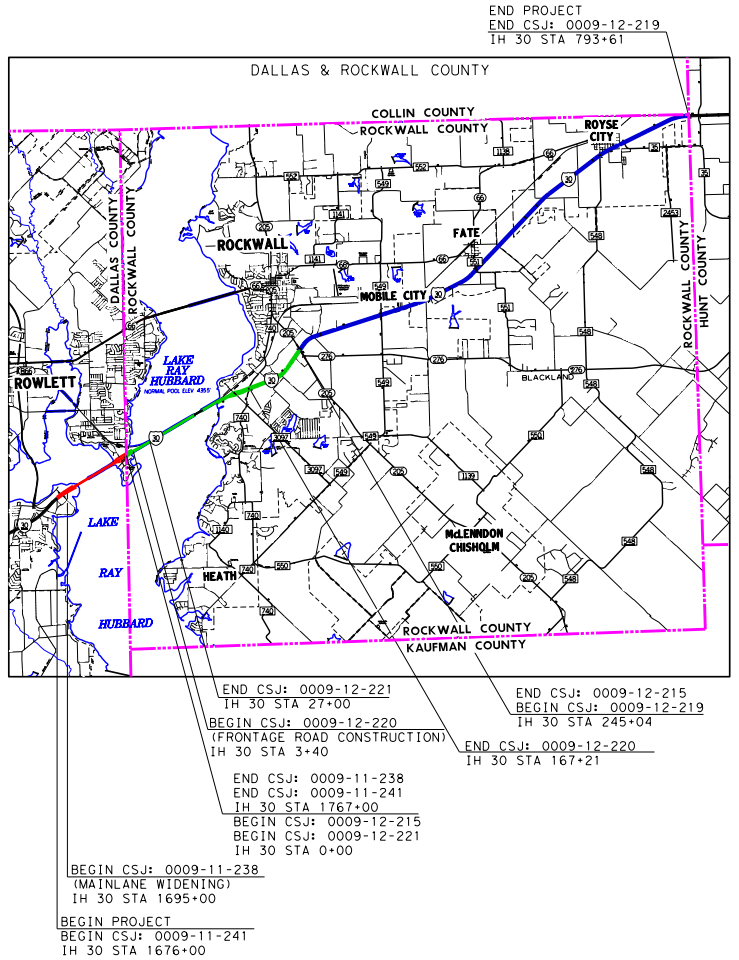
END PROJECT
END CSJ: 0009-12-219
IH 30 STA 793+61
DALLAS & ROCKWALL COUNTY
COLLIN COUNTY
ROCKWALL COUNTY
ROYSE CITY
ROCKWALL
FATE
MOBILE CITY
DALLAS COUNTY
ROCKWALL COUNTY
HUNT COUNTY
ROWLETT
LAKE RAY HUBBARD
HEATH
McLENDON CHISHOLM
KAUFMAN COUNTY
END CSJ: 0009-12-221
IH 30 STA 27+00
BEGIN CSJ: 0009-12-220
(FRONTAGE ROAD CONSTRUCTION)
IH 30 STA 3+40
END CSJ: 0009-12-215
BEGIN CSJ: 0009-12-219
IH 30 STA 245+04
END CSJ: 0009-12-220
IH 30 STA 167+21
END CSJ: 0009-11-238
END CSJ: 0009-11-241
IH 30 STA 1767+00
BEGIN CSJ: 0009-12-215
BEGIN CSJ: 0009-12-221
IH 30 STA 0+00
BEGIN CSJ: 0009-11-238
(MAINLANE WIDENING)
IH 30 STA 1695+00
BEGIN PROJECT
BEGIN CSJ: 0009-11-241
IH 30 STA 1676+00

APPROVED SCHEMATIC
NOT FOR CONSTRUCTION

SCHEMATIC PREPARED BY:

BGE, INC.
REGISTRATION NUMBER F-1046

THESE DOCUMENTS ARE NOT INTENDED FOR
PERMIT, BIDDING OR CONSTRUCTION PURPOSES

Prepared by or under the
Direct Supervision of:

NAME	P.E. NUMBER
MICHAEL H. GARRISON, P.E.	79285
HOSSEIN M. HOSSEINY, P.E.	118668

3/21/2018
DATE

HORIZONTAL SCALE
0 50 100 200 300

VERTICAL SCALE
0 5 10 20 30

ROLL 1 OF 2

BGE, Inc.
2595 Dallas Parkway, Suite 101, Frisco, TX 75034
Tel: 972-464-4800 • www.bgeinc.com
TBPE Registration No. F-1046

Copyright 2018

© 2018 by Texas Department of Transportation; all rights reserved

TEXAS DEPARTMENT OF TRANSPORTATION

COUNTY: ROCKWALL
DATE: MARCH 2018

INTERIM DESIGN SCHEMATIC
IH 30 ROCKWALL COUNTY

ROLL 1 OF 2

BGE, Inc.
2595 Dallas Parkway, Suite 101, Frisco, TX 75034
Tel: 972-464-4800 • www.bgeinc.com
TBPE Registration No. F-1046

Copyright 2018

3/21/2018

TEXAS DEPARTMENT OF TRANSPORTATION

INTERIM DESIGN SCHEMATIC
IH 30 ROCKWALL COUNTY

COUNTY: ROCKWALL
DATE: MARCH 2018

TEXAS DEPARTMENT OF TRANSPORTATION

DALLAS DISTRICT
JAMES K. SELMAN, P.E., DISTRICT ENGINEER

INTERIM DESIGN SCHEMATIC

INTERSTATE HIGHWAY 30
ROCKWALL COUNTY

From Bass Pro Dr to Dalrock Rd
Project Length = 2.24 Miles
CSJ # 0009-11-241
CSJ # 0009-12-221

DESIGN SPEEDS

DESIGN SPEEDS AND FUNCTIONAL CLASSIFICATIONS:

ROADWAY	FUNCTIONAL CLASSIFICATION	DESIGN SPEED
MAINLANES (EXISTING)	URBAN FREEWAY	70 MPH
MAINLANES (PROPOSED)	URBAN FREEWAY	70 MPH
RAMPS AND TRANSITIONS	URBAN FREEWAY	45 MPH
INTERIM RAMPS	URBAN FREEWAY	40 MPH
DIRECT CONNECTOR	URBAN FREEWAY	40 MPH
FRONTAGE ROADS	URBAN COLLECTOR	40 MPH
BAYSIDE DRIVE	LOCAL	30 MPH
DALROCK ROAD	ARTERIAL	35 MPH
DALROCK BYPASS	COLLECTOR	35 MPH
U-TURNS	URBAN COLLECTOR	15 MPH

END PROJECT
END CSJ: 0009-12-219
IH 30 STA 793+61

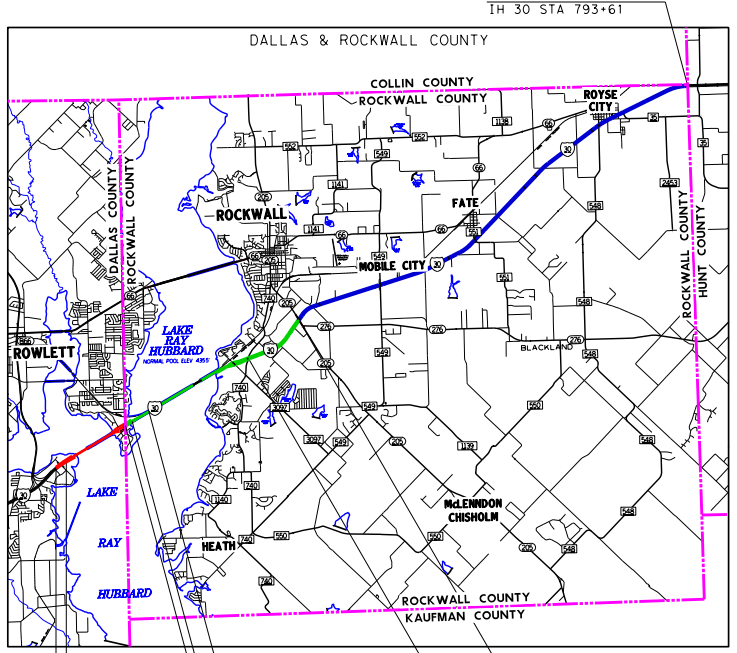
DALLAS & ROCKWALL COUNTY
COLLIN COUNTY
ROCKWALL COUNTY
ROYSE CITY
DALLAS COUNTY
ROCKWALL COUNTY
ROCKWALL
FATE
MOBILE CITY
ROCKWALL COUNTY
HUNT COUNTY
ROWLETT
LAKE RAY HUBBARD
BLACKLAND
McLENDON CHISHOLM
LAKE
RAY
HUBBARD
HEATH
ROCKWALL COUNTY
KAUFMAN COUNTY
N

END CSJ: 0009-12-221
IH 30 STA 27+00

BEGIN CSJ: 0009-12-220
(FRONTAGE ROAD CONSTRUCTION)
IH 30 STA 3+40

END CSJ: 0009-11-238
END CSJ: 0009-11-241
IH 30 STA 1767+00
BEGIN CSJ: 0009-12-215
BEGIN CSJ: 0009-12-221
IH 30 STA 0+00

BEGIN CSJ: 0009-11-238
(MAINLANE WIDENING)
IH 30 STA 1695+00

BEGIN PROJECT
BEGIN CSJ: 0009-11-241
IH 30 STA 1676+00

END CSJ: 0009-12-215
BEGIN CSJ: 0009-12-219
IH 30 STA 245+04

END CSJ: 0009-12-220
IH 30 STA 167+21

APPROVED SCHEMATIC
NOT FOR CONSTRUCTION

SCHEMATIC PREPARED BY:

BGE, INC.
REGISTRATION NUMBER F-1046

THESE DOCUMENTS ARE NOT INTENDED FOR PERMIT, BIDDING OR CONSTRUCTION PURPOSES

Prepared by or under the
Direct Supervision of:

NAME	P.E. NUMBER
MICHAEL H. GARRISON, P.E.	79285
HOSSEIN M. HOSSEINY, P.E.	118668

3/21/2018
DATE

HORIZONTAL SCALE
0 50 100 200 300
VERTICAL SCALE
0 5 10 20 30

ROLL 2 OF 2

BGE, Inc.
2595 Dallas Parkway, Suite 101, Frisco, TX 75034
Tel: 972-464-4800 • www.bgeinc.com
TBPE Registration No. F-1046
Copyright 2018

BGE, Inc.
2595 Dallas Parkway, Suite 101, Frisco, TX 75034
Tel: 972-464-4800 • www.bgeinc.com
TBPE Registration No. F-1046
Copyright 2018

© 2018 by Texas Department of Transportation; all rights reserved

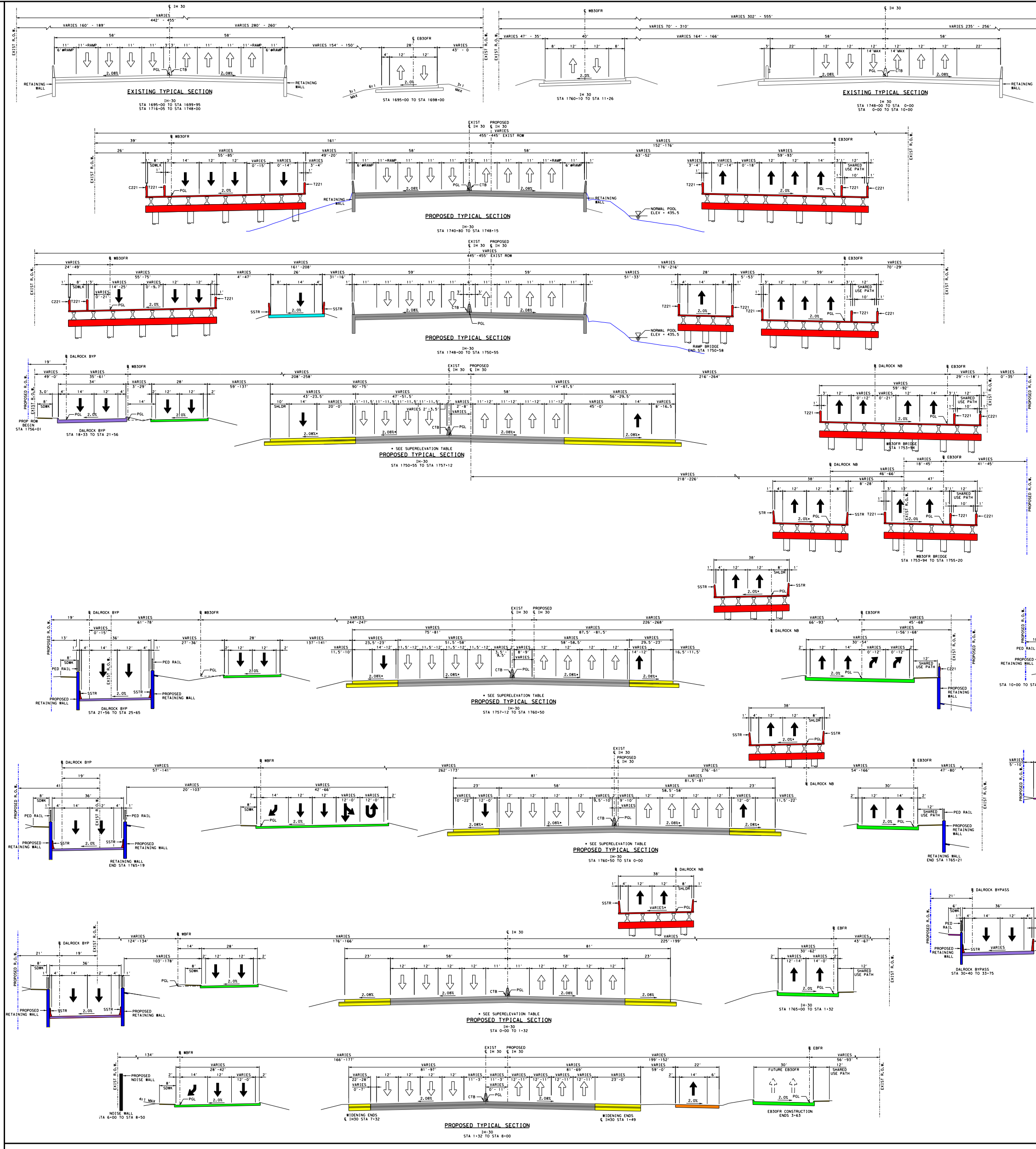
EXISTING TYPICAL SECTION
IH-30
STA 1695+00 TO STA 1699+95
STA 1716+05 TO STA 1748+00
STA 1695+00 TO STA 1698+00
IH 30
STA 1760+10 TO STA 11+26
EXISTING TYPICAL SECTION
IH 30
STA 1748+00 TO STA 0+00
STA 0+00 TO STA 10+00
PROPOSED TYPICAL SECTION
IH-30
STA 1740+80 TO STA 1748+15
PROPOSED TYPICAL SECTION
IH-30
STA 1748+00 TO STA 1750+55
RAMP BRIDGE
END STA 1750+58
DALROCK BYP
STA 18+33 TO STA 21+56
* SEE SUPERELEVATION TABLE
PROPOSED TYPICAL SECTION
IH-30
STA 1750+55 TO STA 1757+12
WB30FR BRIDGE
STA 1753+84
WB30FR BRIDGE
STA 1753+94 TO STA 1755+20
DALROCK BYP
STA 21+56 TO STA 25+65
* SEE SUPERELEVATION TABLE
PROPOSED TYPICAL SECTION
IH-30
STA 1757+12 TO STA 1760+50
RETAINING WALL
END STA 1765+19
* SEE SUPERELEVATION TABLE
PROPOSED TYPICAL SECTION
IH-30
STA 1760+50 TO STA 0+00
RETAINING WALL
END STA 1765+21
* SEE SUPERELEVATION TABLE
PROPOSED TYPICAL SECTION
IH-30
STA 0+00 TO 1+32
IH-30
STA 1765+00 TO STA 1+32
DALROCK BYPASS
STA 30+40 TO 33+75
PROPOSED TYPICAL SECTION
IH-30
STA 1+32 TO STA 8+00
WIDENING ENDS
℄ IH30 STA 7+32
WIDENING ENDS
℄ IH30 STA 1+49
EB30FR CONSTRUCTION
ENDS 3+63
FUTURE EB30FR
SHARED USE PATH
RETAINING WALL
PROPOSED RETAINING WALL
PROPOSED NOISE WALL
NORMAL POOL ELEV = 435.5
EXIST R.O.W.
PROPOSED R.O.W.
EXIST ℄ IH 30
PROPOSED ℄ IH 30
℄ WB30FR
℄ EB30FR
℄ DALROCK BYP
℄ DALROCK NB
PGL
CTB
SSTR
T221
C221
PED RAIL
SDWLK

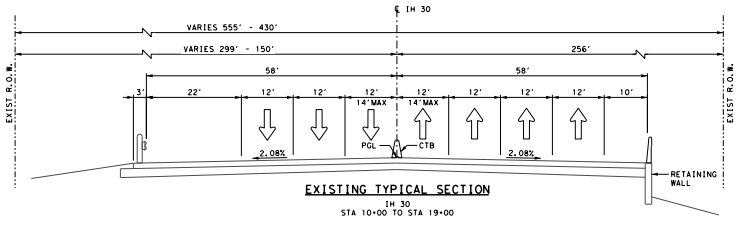
EXISTING TYPICAL SECTION
IH 30
STA 10+00 TO STA 19+00
VARIES 555' - 430'
VARIES 299' - 150'
256'
EXIST R.O.W.
RETAINING WALL

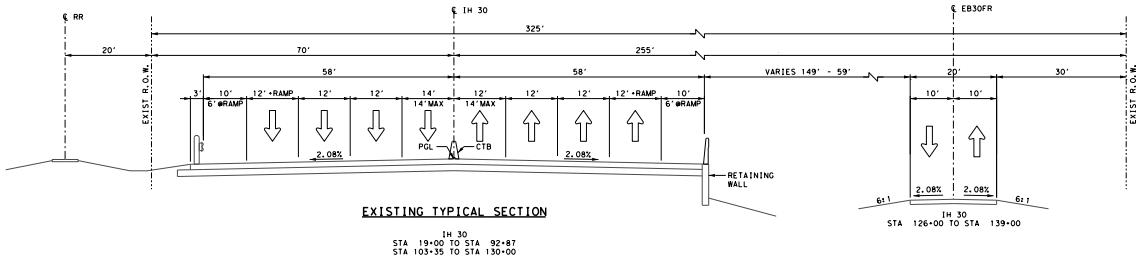
EXISTING TYPICAL SECTION
IH 30
STA 19+00 TO STA 92+87
STA 103+35 TO STA 130+00
IH 30
STA 126+00 TO STA 139+00
RETAINING WALL

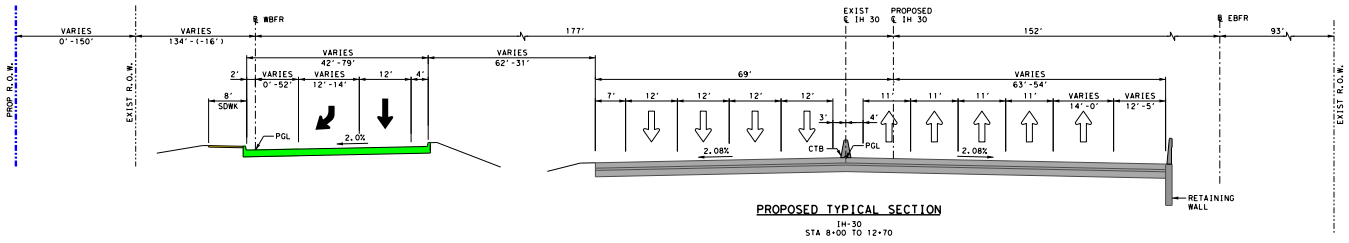
PROPOSED TYPICAL SECTION
IH-30
STA 8+00 TO 12+70

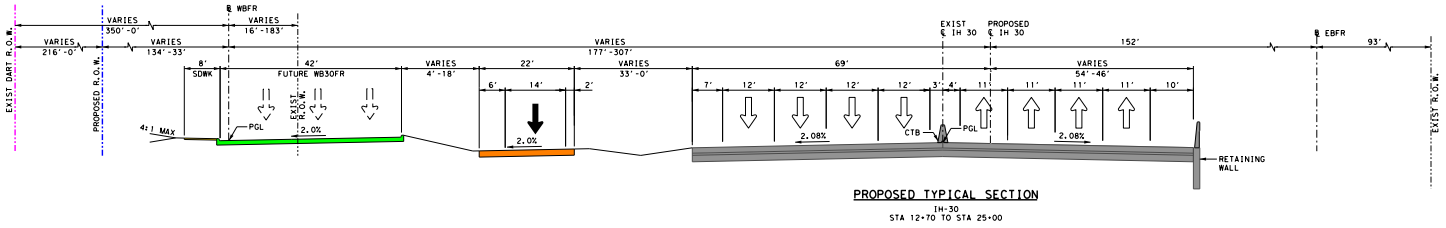
PROPOSED TYPICAL SECTION
IH-30
STA 12+70 TO STA 25+00

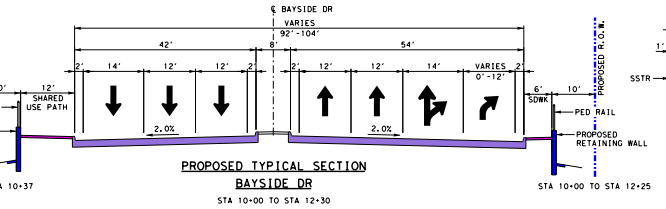
PROPOSED TYPICAL SECTION
BAYSIDE DR
STA 10+00 TO STA 12+30
STA 10+00 TO STA 12+25
SHARED USE PATH
PED RAIL
PROPOSED RETAINING WALL

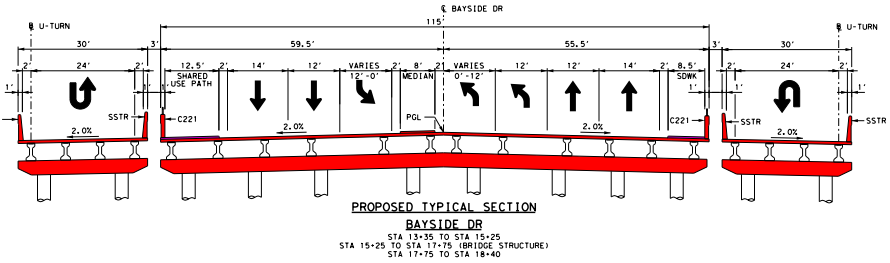
PROPOSED TYPICAL SECTION
BAYSIDE DR
STA 13+35 TO STA 15+25
STA 15+25 TO STA 17+75 (BRIDGE STRUCTURE)
STA 17+75 TO STA 18+40
U-TURN
SHARED USE PATH
MEDIAN

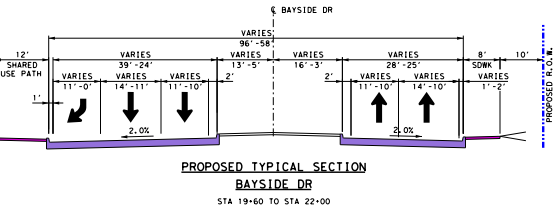
PROPOSED TYPICAL SECTION
BAYSIDE DR
STA 19+60 TO STA 22+00
SHARED USE PATH

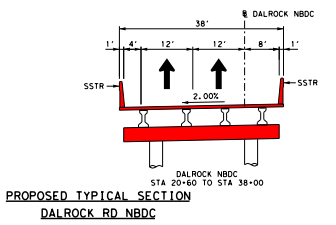
PROPOSED TYPICAL SECTION
DALROCK RD NBDC
DALROCK NBDC
STA 20+60 TO STA 38+00

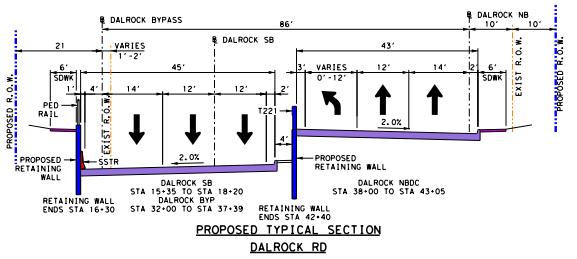
PROPOSED TYPICAL SECTION
DALROCK RD
DALROCK BYPASS
DALROCK SB
DALROCK NB
DALROCK SB
STA 15+35 TO STA 18+20
DALROCK BYP
STA 32+00 TO STA 37+39
DALROCK NBDC
STA 38+00 TO STA 43+05
RETAINING WALL ENDS STA 16+30
RETAINING WALL ENDS STA 42+40
PROPOSED RETAINING WALL

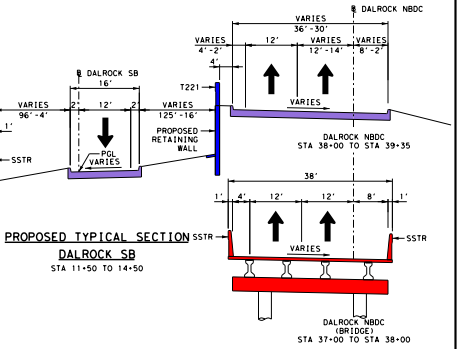
PROPOSED TYPICAL SECTION
DALROCK SB
STA 11+50 TO 14+50
DALROCK NBDC
STA 38+00 TO STA 39+35
DALROCK NBDC
(BRIDGE)
STA 37+00 TO STA 38+00
PROPOSED RETAINING WALL

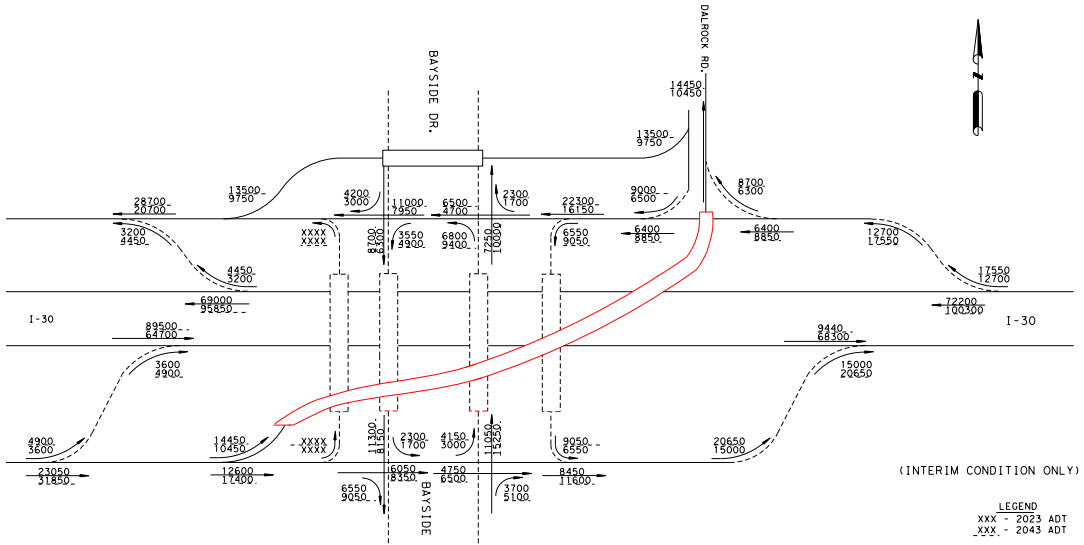
BAYSIDE DR.
DALROCK RD.
I-30
I-30
BAYSIDE DR.

(INTERIM CONDITION ONLY)

LEGEND
XXX - 2023 ADT
XXX - 2043 ADT

SOURCE OF DATA: TEXAS DEPARTMENT OF TRANSPORTATION;
TRANSPORTATION PROGRAMMING AND PLANNING DIVISION
MEMORANDUM, NOVEMBER 30, 2016

LEGEND:

	EXISTING ROW
	EXISTING ACCESS DENIAL
	EXISTING EASEMENT
	EXISTING PROPERTY LIMITS
	EXISTING CULVERTS
	EXISTING 100 YR FLOODPLAIN LIMTS
	EXISTING PLANIMETRIC FEATURES
	FUTURE CONSTRUCTION
	PROPOSED CENTERLINE/BASELINE
	PROPOSED ROW
	PROPOSED DRAINAGE EASEMENT
	TEMPORARY CONSTRUCTION EASEMENT
	PROPOSED ACCESS DENIAL
	PROPOSED EDGE OF PAVEMENT
	PROPOSED TRAFFIC BARRIER
	PROPOSED BRIDGE ADUTMENT/BENT
	PROPOSED RETAINING WALL
	PROPOSED NOISE WALL
	PROPOSED CULVERT
⬅	PROPOSED DIRECTION OF TRAVEL
⇦	EXISTING DIRECTION OF TRAVEL
⬜	EXISTING ROADWAY TO REMAIN
⬛	EXISTING BRIDGE TO REMAIN
🟥	PROPOSED BRIDGE
🟨	PROPOSED MAIN LANES
🟦	PROPOSED RAMP
🟩	PROPOSED FRONTAGE ROAD
🟪	PROPOSED CROSS STREET
🟩	PROPOSED DRIVEWAY
🟧	PROPOSED SIDEWALK
🟧	PROPOSED INTERIM RAMP
⬜	POTENTIAL DISPLACEMENTS
▨	PAVEMENT / BRIDGE TO BE REMOVED
EI30CL-5	CURVE ID
㉒	PARCEL ID

GENERAL NOTES:

1. EXISTING FEATURES WERE NOT FIELD SURVEYED. SCHEMATICS ARE BASED ON AERIAL SURVEYS DATED JUNE 2015 AND RECORD PLANS.
2. SUPERELEVATION AXIS OF ROTATION IS ABOUT THE PGL.
3. DIMENSIONS ARE TO THE EDGE OF PAVEMENT OR NOMINAL FACE OF CURB, RAIL, BARRIER, OR WALL (UNLESS NOTED OTHERWISE). REFER TO TYPICAL SECTIONS FOR BARRIER TYPES AND LIMITS.
4. APPROXIMATE 100 YEAR FLOODPLAIN LIMITS ARE BASED UPON FEMA FLOOD INSURANCE RATE MAPS 48113C0245K, 48113C0385L, 48397C0040L, 48397C0045L,48397C0035L, AND 48397C0055L.
5. OWNERSHIP INFORMATION SHOWN ON SCHEMATIC OBTAINED FROM DALLAS, ROCKWALL, COLLIN AND HUNT COUNTY APPRAISAL DISTRICTS (LATEST DATA AVAILABLE AS OF MARCH 2016).
6. EXISTING CULVERT LOCATIONS, SIZE, AND ELEVATIONS OBTAINED FROM RECORD DOCUMENTS AND ARE SHOWN FOR INFORMATIONAL PURPOSES ONLY
7. SIDEWALK LOCATIONS ARE PRELIMINARY AND SUBJECT TO CHANGE. FINAL LOCATIONS TO BE DETERMINED DURING PS&E DEVELOPMENT.
8. DRIVEWAY LOCATIONS ARE PRELIMINARY. EXISTING DRIVEWAYS WILL REMAIN UNLESS IT IS DETERMINED DURING DETAILED DESIGN STAGE AND COORDINATION WITH THE LOCAL GOVERNMENT THAT THE DRIVEWAY IS A SAFETY ISSUE AND/OR IS LOCATED WITHIN ACCESS DENIAL LIMITS.
9. WHERE CONTROL OF ACCESS IS NOT SHOWN AT THE RAMP LOCATIONS, CONTROL OF ACCESS WILL BE REVIEWED AND DENIED AT THE DISCRETION OF THE AREA OFFICE THROUGH THE DRIVEWAY PERMIT PROCESS.
10. EXISTING PAVEMENT/BRIDGES LOCATED WITHIN LIMITS OF PROPOSED RECONSTRUCTION WILL BE REMOVED (UNLESS NOTED OTHERWISE).
11. ALL CROSS STREETS CORNER RADII ARE 50 FT MINIMUM UNLESS NOTED OTHERWISE.
12. ALL DRIVEWAYS CORNER RADII ARE 25 FT MINIMUM UNLESS NOTED OTHERWISE.
13. CURBS ON FRONTAGE ROADS AND CROSS STREETS ARE TYPE II (UNLESS NOTED OTHERWISE).
14. ALL MAINLANE MEDIAN CONCRETE TRAFFIC BARRIERS SHALL BE SINGLE SLOPE CONCRETE BARRIER (SSCB) UNLESS NOTED OTHERWISE.
15. CONVENTIONAL ROADWAY SIGNAGE (SMALL SIGNS) ARE NOT SHOWN AND WILL BE DEVELOPED DURING THE PS&E PHASE OF THE PROJECT.

ROLL INDEX

ROLL 1: IH 30 FRONTAGE ROADS
BEGIN PROJECT IH 30 STA 1676+00 TO IH 30 STA 1740+00

ROLL 2: IH 30 FRONTAGE ROADS
IH 30 STA 1740+00 TO IH 30 STA 68+00

PROFILE LEGEND:

	PROPOSED PROFILE
	AS-BUILT PROFILE
	CONSTRUCTION BY OTHERS
	EXISTING GROUND
	BRIDGE COLUMNS
🟥	BRIDGE STRUCTURE

PARCEL ID	OWNER
23	DALLAS CITY OF
48	DALLAS CITY OF
49	BAYSIDE LAND PARTNERS LLC
53	BAYSIDE LAND PARTNERS LLC
50	BIG DIAMOND INC
51	DFW OIL INC
52	PRAYOSHA TEXAS ENTERPRISES LLC
52A	CITY OF DALLAS
54	BAYSIDE LAND PARTNERS LLC
55	BAYSIDE LAND PARTNERS LLC
56	CITY OF DALLAS

CHAIN	CURVE NAME	BEGIN CROSS SL
PI30CL	PI30CL6*	-2.08%
DALROCK	DALROCK-NB3	2.00%

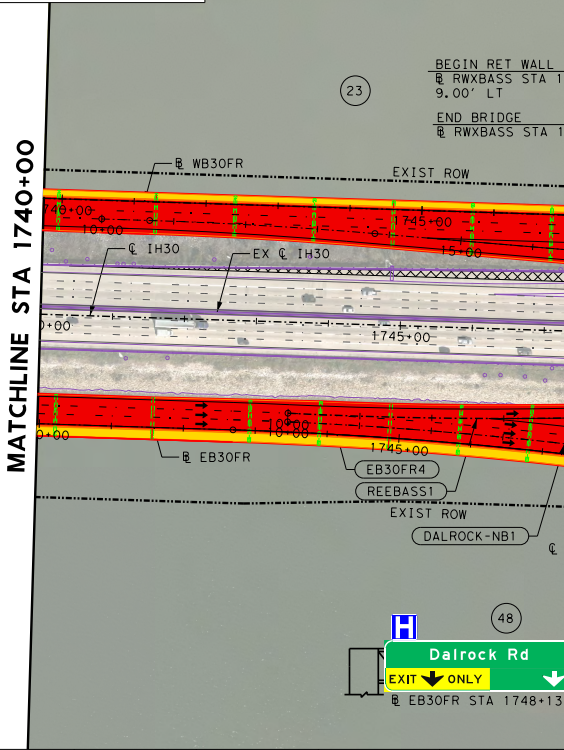
MATCHLINE STA 1740+00
BEGIN RET WALL
℄ RWXBASS STA 1
9.00' LT
END BRIDGE
℄ RWXBASS STA 1
23
℄ WB30FR
EXIST ROW
℄ IH30
EX ℄ IH30
1745+00
℄ EB30FR
EB30FR4
REEBASS1
EXIST ROW
DALROCK-NB1
48
Dalrock Rd
EXIT ONLY
℄ EB30FR STA 1748+13

NAME	CHAIN	BEGIN STA	BEGIN OFFSET	END STA	END OFFSET	WALL LENGTH
BAYSIDE-1	EB30FR	1754+88	17.0' RT	1760+31	243.6' RT	746'
BAYSIDE-2	EB30FR	1761+30	251.9' RT	1766+00	15.5' RT	665'
DALROCK-1	DALROCK NB	37+98	32.0' LT	41+93	40.5' LT	445'
DALROCK-3	DALROCK-BYP	21+99	31.0' RT	30+39	31.0' RT	840'
DALROCK-4	DALROCK-BYP	21+56	5.0' LT	36+87	5.0' LT	1,531'
RWXBASS-1	RWXBASS	17+55	9.0' LT	18+70	9.0' LT	115'

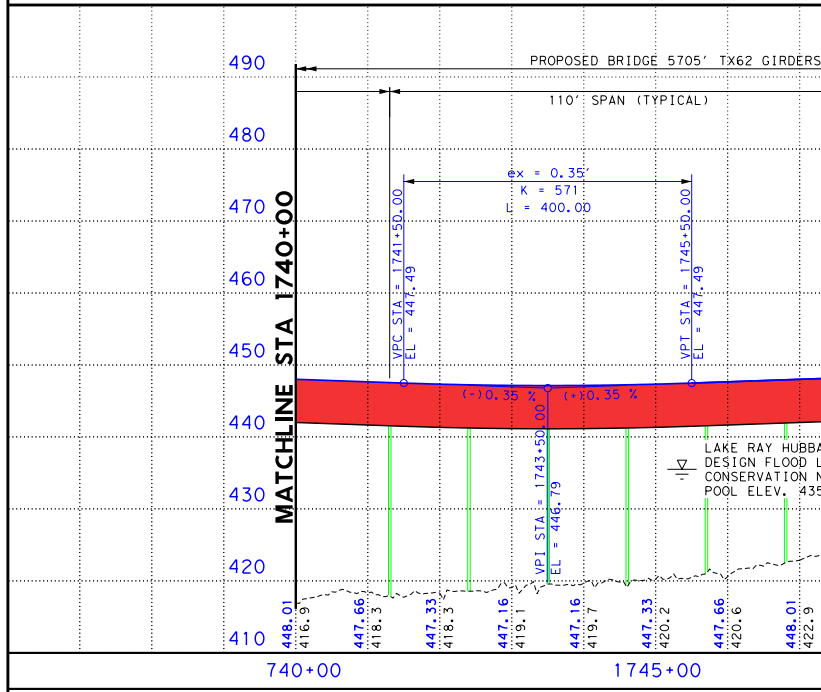

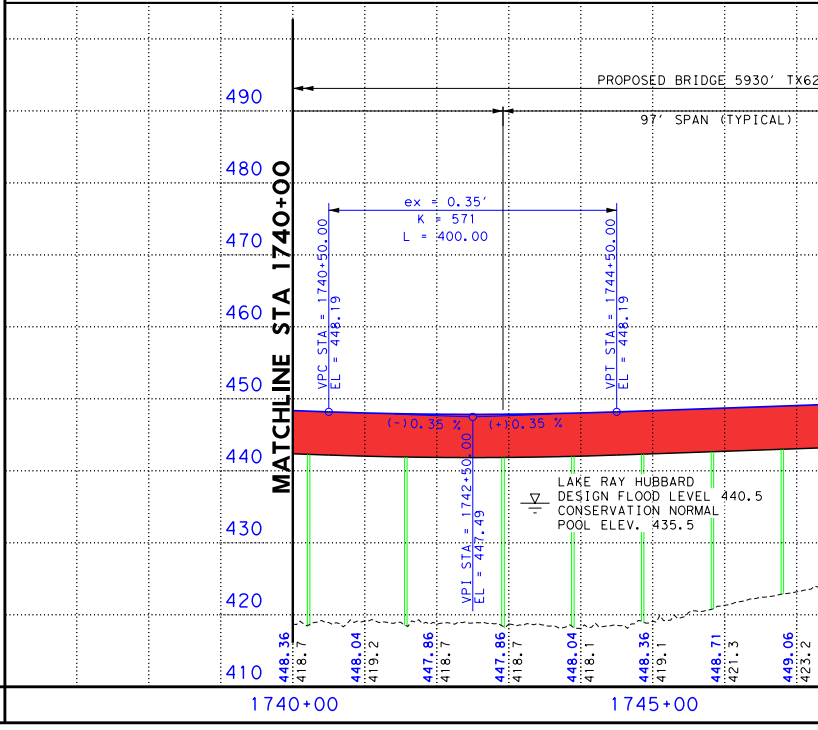

OPE	BEGIN TRANSITION	BEGIN FULL SUPER	SUPER RATE	END FULL SUPER	END TRANSITION	END CROSS SLOPE
	1755+50.57	1759+66.57	2.08%	1760+54.57	1764+70.57	-2.08%
	25+11.00	27+04.43	-2.00%	37+40.00	38+65.00	2.00%

URVE DATA AND SUPERELEVATION DATA PER AS-BUILT INFORMATION

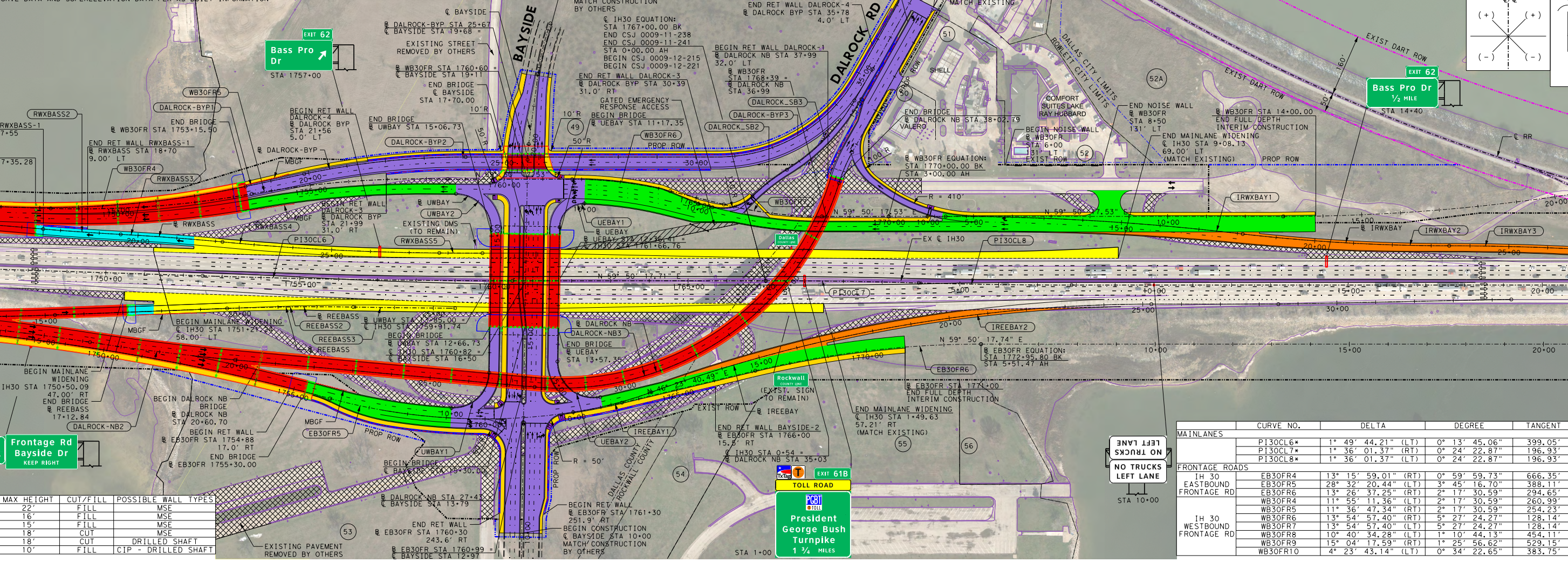
BAYSIDE DR
DALROCK RD
EXIT 62
Bass Pro Dr
STA 1757+00
EXIT 62
Bass Pro Dr
½ MILE
STA 14+40
Frontage Rd
Bayside Dr
KEEP RIGHT
EXIT 61B
TOLL ROAD
PGBT TOLL
President
George Bush
Turnpike
1 ¾ MILES
STA 1+00
LEFT LANE
NO TRUCKS
NO TRUCKS
LEFT LANE
STA 10+00
CROSS SLOPE
SIGN CONVENTION
(+)
(+)
(-)
(-)
END CONSTRUCTION
℄ BAYSIDE STA 21+78.55
MATCH CONSTRUCTION
BY OTHERS
℄ IH30 EQUATION:
STA 1767+00.00 BK
END CSJ 0009-11-238
END CSJ 0009-11-241
STA 0+00.00 AH
BEGIN CSJ 0009-12-215
BEGIN CSJ 0009-12-221
EXISTING STREET
REMOVED BY OTHERS
GATED EMERGENCY
RESPONSE ACCESS
DALLAS CITY LIMITS
ROWLETT CITY LIMITS
DALLAS COUNTY
ROCKWALL COUNTY
EXIST DART ROW
SHELL
VALERO
COMFORT
SUITES LAKE
RAY HUBBARD
EXISTING DMS
(TO REMAIN)
EXISTING PAVEMENT
REMOVED BY OTHERS
WB30FR5
DALROCK-BYP1
RWXBASS2
RWXBASS3
RWXBASS4
RWXBASS5
WB30FR4
DALROCK-BYP2
DALROCK-BYP3
DALROCK_SB2
DALROCK_SB3
WB30FR6
WB30FR7
UEBAY1
UEWAY2
UWBAY1
UWBAY2
PI30CL6
PI30CL7
PI30CL8
IRWXBAY1
IRWXBAY2
IRWXBAY3
REEBASS2
REEBASS3
EB30FR4
EB30FR5
EB30FR6
IREEBAY1
IREEBAY2
DALROCK-NB2
DALROCK-NB3
1750+00
1755+00
1760+00
1765+00
5+00
10+00
15+00
20+00
25+00
30+00
N 59° 50' 17.71" E
N 59° 50' 17.53" E
N 59° 50' 17.74" E
N 46° 23' 40.49" E
BEGIN MAINLANE WIDENING
END MAINLANE WIDENING
℄ IH30 STA 1+49.63
57.21' LT
(MATCH EXISTING)
END FULL DEPTH
INTERIM CONSTRUCTION
BEGIN NOISE WALL
END NOISE WALL
PROP ROW
EXIST ROW
(49)
(51)
(52)
(52A)
(53)
(54)
(55)
(56)
MBGF
R = 410'
R = 50'

MAX HEIGHT	CUT/FILL	POSSIBLE WALL TYPES
22'	FILL	MSE
16'	FILL	MSE
15'	FILL	MSE
18'	CUT	MSE
18'	CUT	DRILLED SHAFT
10'	FILL	CIP - DRILLED SHAFT

	CURVE NO.	DELTA	DEGREE	TANGENT
MAINLANES				
	PI30CL6*	1° 49' 44.21" (LT)	0° 13' 45.06"	399.05'
	PI30CL7*	1° 36' 01.37" (RT)	0° 24' 22.87"	196.93'
	PI30CL8*	1° 36' 01.37" (LT)	0° 24' 22.87"	196.93'
FRONTAGE ROADS				
IH 30 EASTBOUND FRONTAGE RD	EB30FR4	13° 15' 59.01" (RT)	0° 59' 59.73"	666.35'
	EB30FR5	28° 32' 20.44" (LT)	3° 45' 16.70"	388.11'
	EB30FR6	13° 26' 37.25" (RT)	2° 17' 30.59"	294.65'
IH 30 WESTBOUND FRONTAGE RD	WB30FR4	11° 55' 11.36" (LT)	2° 17' 30.59"	260.99'
	WB30FR5	11° 36' 47.34" (RT)	2° 17' 30.59"	254.23'
	WB30FR6	13° 54' 57.40" (RT)	5° 27' 24.27"	128.14'
	WB30FR7	13° 54' 57.40" (LT)	5° 27' 24.27"	128.14'
	WB30FR8	10° 40' 34.28" (LT)	1° 10' 44.13"	454.11'
	WB30FR9	15° 04' 17.59" (RT)	1° 25' 56.62"	529.15'
	WB30FR10	4° 23' 43.14" (LT)	0° 34' 22.65"	383.75'

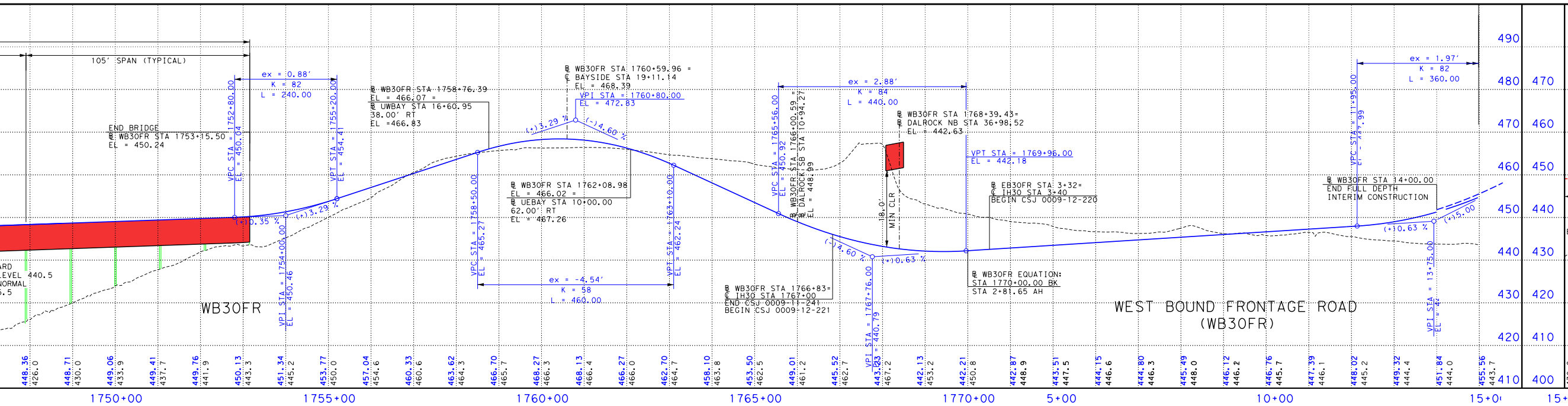
105' SPAN (TYPICAL)
END BRIDGE
℄ WB30FR STA 1753+15.50
EL = 450.24
ex = 0.88'
K = 82
L = 240.00
℄ WB30FR STA 1758+76.39
EL = 466.07 =
℄ UWBAY STA 16+60.95
38.00' RT
EL = 466.83
℄ WB30FR STA 1760+59.96 =
℄ BAYSIDE STA 19+11.14
EL = 468.39
VPI STA = 1760+80.00
EL = 472.83
ex = -4.54'
K = 58
L = 460.00
℄ WB30FR STA 1762+08.98
EL = 466.02 =
℄ UEBAY STA 10+00.00
62.00' RT
EL = 467.26
ex = 2.88'
K = 84
L = 440.00
℄ WB30FR STA 1768+39.43=
℄ DALROCK NB STA 36+98.52
EL = 442.63
VPT STA = 1769+96.00
EL = 442.18
18.0' MIN CLR
℄ WB30FR STA 1766+83=
℄ IH30 STA 1767+00
END CSJ 0009-11-241
BEGIN CSJ 0009-12-221
℄ EB30FR STA 3+32=
℄ IH30 STA 3+40
BEGIN CSJ 0009-12-220
℄ WB30FR EQUATION:
STA 1770+00.00 BK
STA 2+81.65 AH
℄ WB30FR STA 14+00.00
END FULL DEPTH
INTERIM CONSTRUCTION
ex = 1.97'
K = 82
L = 360.00
(+)0.35 %
(+)3.29 %
(+)3.29 %
(-)4.60 %
(-)4.60 %
(+)0.63 %
(+)10.63 %
(+)15.00
WB30FR
WEST BOUND FRONTAGE ROAD
(WB30FR)
1750+00
1755+00
1760+00
1765+00
1770+00
5+00
10+00
15+00
410
420
430
440
450
460
470
480
490

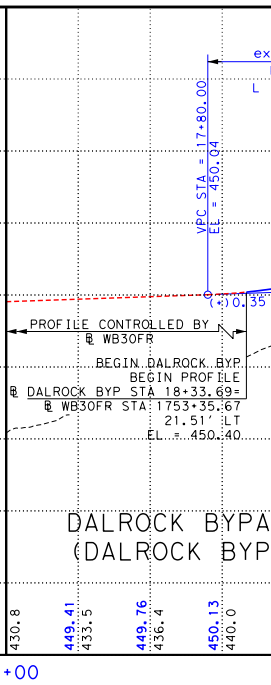
PROFILE CONTROLLED BY
℄ WB30FR
BEGIN DALROCK BYP
BEGIN PROFILE
℄ DALROCK BYP STA 18+33.69=
℄ WB30FR STA 1753+35.67
21.51' LT
EL = 450.40
(-)0.35
DALROCK BYPA
(DALROCK BYP
15+00
400
410
420
430
440
450
460
470

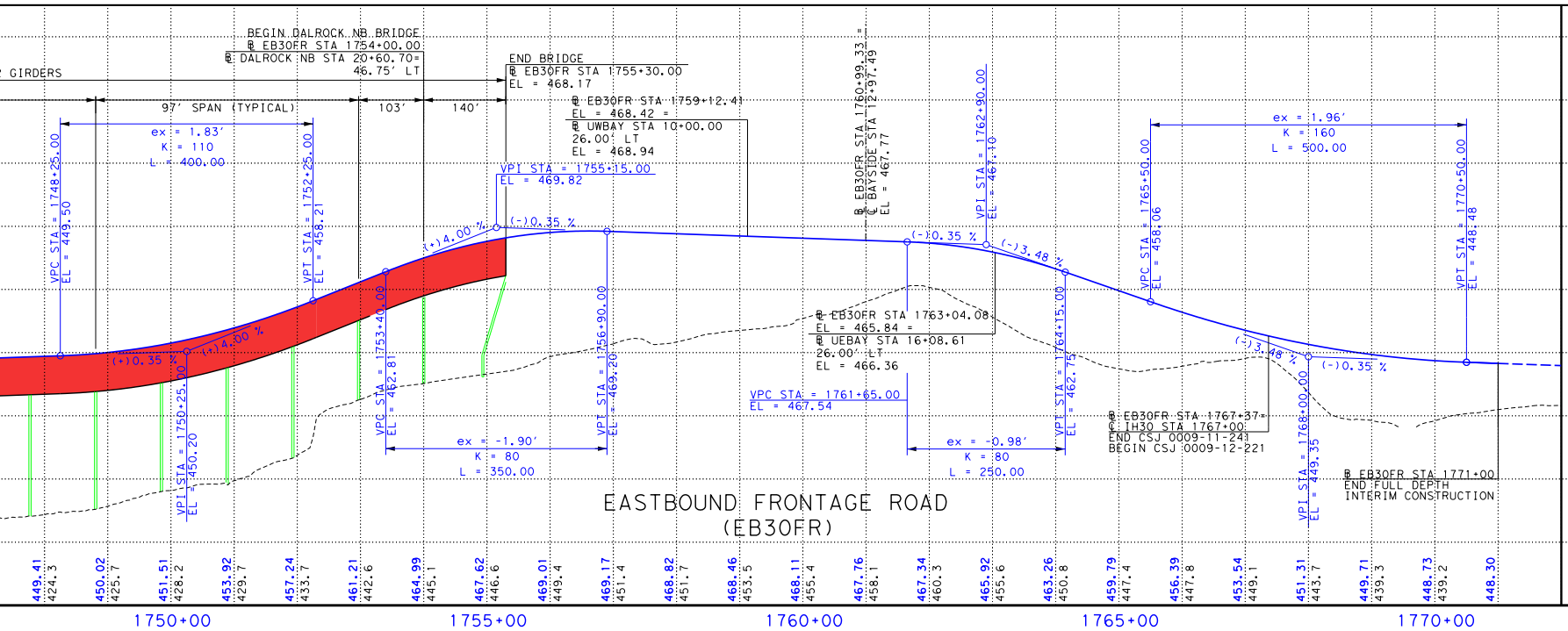
GIRDERS
BEGIN DALROCK NB BRIDGE
℄ EB30FR STA 1754+00.00
℄ DALROCK NB STA 20+60.70=
46.75' LT
97' SPAN (TYPICAL)
103'
140'
END BRIDGE
℄ EB30FR STA 1755+30.00
EL = 468.17
ex = 1.83'
K = 110
L = 400.00
VPI STA = 1755+15.00
EL = 469.82
℄ EB30FR STA 1759+12.41
EL = 468.42 =
℄ UWBAY STA 10+00.00
26.00' LT
EL = 468.94
℄ EB30FR STA 1760+99.33
℄ BAYSIDE STA 12+97.49
EL = 467.77
℄ EB30FR STA 1763+04.08
EL = 465.84 =
℄ UEBAY STA 16+08.61
26.00' LT
EL = 466.36
VPC STA = 1761+65.00
EL = 467.54
ex = 1.96'
K = 160
L = 500.00
℄ EB30FR STA 1767+37=
℄ IH30 STA 1767+00
END CSJ 0009-11-241
BEGIN CSJ 0009-12-221
℄ EB30FR STA 1771+00
END FULL DEPTH
INTERIM CONSTRUCTION
ex = -1.90'
K = 80
L = 350.00
ex = -0.98'
K = 80
L = 250.00
(+)10.35 %
(+)4.00 %
(+)4.00 %
(-)0.35 %
(-)0.35 %
(-)3.48 %
(-)3.48 %
(-)0.35 %
EASTBOUND FRONTAGE ROAD
(EB30FR)
1750+00
1755+00
1760+00
1765+00
1770+00
410
420
430
440
450
460
470
480
490
500

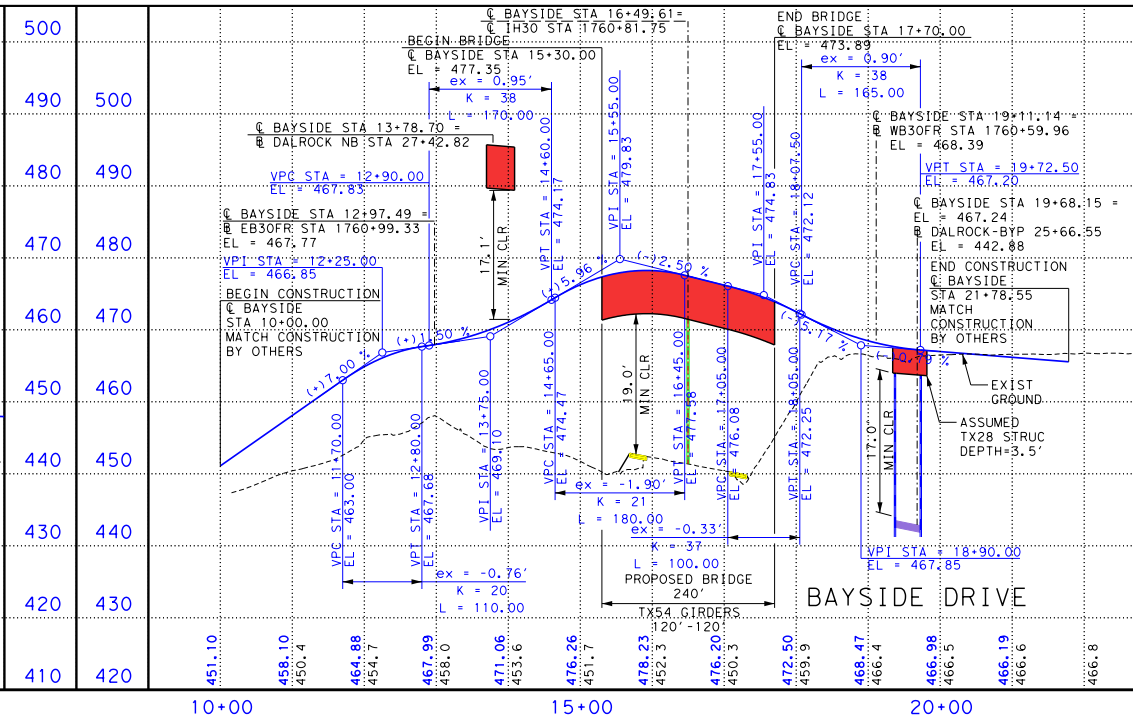
℄ BAYSIDE STA 16+49.61=
℄ IH30 STA 1760+81.75
BEGIN BRIDGE
℄ BAYSIDE STA 15+30.00
EL = 477.35
ex = 0.95'
K = 38
L = 170.00
END BRIDGE
℄ BAYSIDE STA 17+70.00
EL = 473.89
ex = 0.90'
K = 38
L = 165.00
℄ BAYSIDE STA 13+78.70 =
℄ DALROCK NB STA 27+42.82
VPC STA = 12+90.00
EL = 467.83
℄ BAYSIDE STA 12+97.49
℄ EB30FR STA 1760+99.33
EL = 467.77
VPI STA = 12+25.00
EL = 466.85
BEGIN CONSTRUCTION
℄ BAYSIDE
STA 10+00.00
MATCH CONSTRUCTION
BY OTHERS
℄ BAYSIDE STA 19+11.14 =
℄ WB30FR STA 1760+59.96
EL = 468.39
VPT STA = 19+72.50
EL = 467.20
℄ BAYSIDE STA 19+68.15 =
EL = 467.24
℄ DALROCK-BYP 25+66.55
EL = 442.88
END CONSTRUCTION
℄ BAYSIDE
STA 21+78.55
MATCH
CONSTRUCTION
BY OTHERS
EXIST
GROUND
ASSUMED
TX28 STRUC
DEPTH=3.5'
17.1' MIN CLR
19.0' MIN CLR
17.0' MIN CLR
ex = -1.90'
K = 21
L = 180.00
ex = -0.33'
K = 37
L = 100.00
ex = -0.76'
K = 20
L = 110.00
PROPOSED BRIDGE
240'
TX54 GIRDERS
120'-120'
VPT STA = 18+90.00
EL = 467.85
(+)17.00 %
(+)1.50 %
(-)5.77 %
BAYSIDE DRIVE
10+00
15+00
20+00
420
430
440
450
460
470
480
490
500

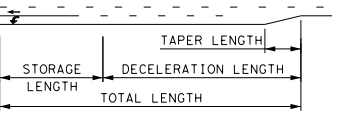
TAPER LENGTH
STORAGE LENGTH
DECELERATION LENGTH
TOTAL LENGTH

TURN LANE DECELERATION

LOCATION	DIRECTION	DESIGN SPEED	TURN LANE DECEL LENGTH	TAPER LENGTH	STORAGE LENGTH	LEFT/ RIGHT	TOTAL LENGTH
EBFR @ BAYSIDE	EB	40	275	150	225	RIGHT	500
BAYSIDE @ EBFR	NB	30	160	50	80	RIGHT	240
BAYSIDE @ EBFR	SB	30	160	100	115	LEFT	275
WBFR @ BAYSIDE	WB	40	275	100	185	LEFT	460
WBFR @ BAYSIDE	WB	40	275	100	75	RIGHT	350
BAYSIDE @ WBFR	SB	30	160	50	50	RIGHT	210
BAYSIDE @ WBFR	NB	30	160	100	165	LEFT	325
DALROCK @ SUNSET	NB	35	215	50	100	LEFT	315

TURN LANE DATA

	CURVE NO.	DELTA	DEGREE	TANGENT	LENGTH	RADIUS	BACK BEARING	AHEAD BEARING	PI STATION	PC STATION	PT STATION	PI NORTHING	PI EASTING
RAMPS													
RWXBASS	RWXBASS1	2° 59′ 36.47" (RT)	0° 57′ 17.75"	156.77′	313.47′	6,000.00′	N 61° 40′ 01.92" E	N 64° 39′ 38.39" E	12+23.31	10+66.53	13+80.01	7007486.238	2575045.343
	RWXBASS2	1° 57′ 21.13" (LT)	1° 13′ 27.37"	79.89′	159.76′	4,680.00′	N 64° 39′ 38.39" E	N 62° 42′ 17.27" E	18+37.27	17+57.38	19+17.14	7007749.032	2575600.301
	RWXBASS3	2° 58′ 34.45" (RT)	0° 53′ 03.10"	168.34′	336.60′	6,480.00′	N 62° 42′ 17.27" E	N 65° 40′ 51.71" E	20+85.48	19+17.14	22+53.75	7007862.863	2575820.889
	RWXBASS4	5° 10′ 39.10" (LT)	1° 13′ 27.37"	211.60′	422.91′	4,680.00′	N 65° 40′ 51.71" E	N 60° 30′ 12.61" E	24+65.34	22+53.75	26+76.65	7008019.327	2576167.114
	RWXBASS5	0° 33′ 22.98" (LT)	0° 13′ 47.41"	121.04′	242.08′	24,929.00′	N 60° 30′ 12.61" E	N 59° 56′ 49.63" E	27+97.69	26+76.65	29+18.73	7008183.108	2576456.638
REEBASS	REEBASS1	5° 00′ 55.47" (LT)	0° 57′ 17.75"	262.77′	525.21′	6,000.00′	N 62° 40′ 57.39" E	N 57° 40′ 01.92" E	12+62.77	10+00.00	15+25.21	7007397.446	2575441.402
	REEBASS2	3° 06′ 26.59" (RT)	0° 57′ 17.75"	162.74′	325.40′	6,000.00′	N 57° 40′ 01.92" E	N 60° 46′ 28.52" E	21+31.59	19+68.85	22+94.25	7007862.299	2576175.795
	REEBASS3	0° 35′ 53.82" (LT)	0° 13′ 42.72"	130.90′	261.79′	25,071.00′	N 60° 46′ 28.52" E	N 60° 10′ 34.69" E	24+25.15	22+94.25	25+56.04	7008005.667	2576432.056
INTERIM RAMPS													
IREEBAY	IREEBAY1	11° 20′ 10.88" (LT)	5° 27′ 24.27"	104.22′	207.75′	1,050.00′	N 51° 11′ 48.43" E	N 39° 51′ 37.55" E	11+04.21	10+00.00	12+07.75	7008057.605	2577024.322
	IREEBAY2	19° 58′ 40.16" (RT)	1° 31′ 11.22"	664.00′	1314.52′	3,770.00′	N 39° 51′ 37.55" E	N 59° 50′ 17.71" E	18+71.75	12+07.75	25+22.27	7008647.293	2577516.686
IRWXBAY	IRWXBAY1	6° 46′ 51.66" (RT)	0° 53′ 03.10"	383.91′	766.91′	6,480.00′	N 59° 50′ 17.53" E	N 66° 37′ 09.18" E	14+30.56	10+46.66	18+13.57	7009102.691	2577851.272
	IRWXBAY2	6° 31′ 25.10" (LT)	1° 13′ 27.37"	266.72′	532.86′	4,680.00′	N 66° 21′ 42.80" E	N 59° 50′ 17.70" E	20+80.29	18+13.57	23+46.43	7009361.983	2578447.994
	IRWXBAY3	4° 58′ 20.66" (RT)	0° 53′ 03.10"	281.36′	562.37′	6,480.00′	N 59° 50′ 17.70" E	N 64° 48′ 38.36" E	26+27.79	23+46.43	29+08.80	7009637.361	2578921.867
	IRWXBAY4	4° 58′ 20.57" (LT)	1° 13′ 27.37"	203.20′	406.15′	4,680.00′	N 64° 48′ 38.36" E	N 59° 50′ 17.79" E	31+12.00	29+08.80	33+14.95	7009843.596	2579360.351

LAKE RAY HUBBARD

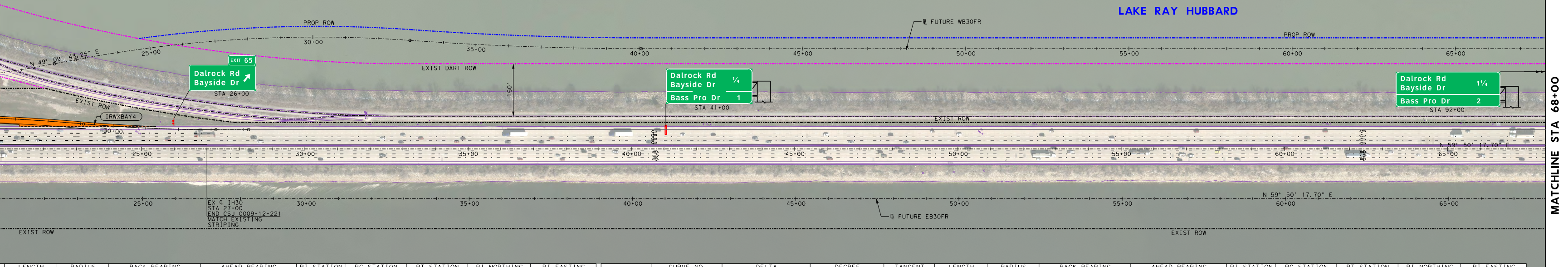
N
PROP ROW
30+00
35+00
40+00
45+00
50+00
55+00
60+00
65+00
℄ FUTURE WB30FR
N 49° 09′ 43.25" E
25+00
EXIT 65
Dalrock Rd
Bayside Dr
STA 26+00
EXIST DART ROW
160′
Dalrock Rd ¼
Bayside Dr
Bass Pro Dr 1
STA 41+00
Dalrock Rd 1¼
Bayside Dr
Bass Pro Dr 2
STA 92+00
EXIST ROW
IRWXBAY4
N 59° 50′ 17.70" E
EX ℄ IH30
STA 27+00
END CSJ 0009-12-221
MATCH EXISTING
STRIPING
℄ FUTURE EB30FR
MATCHLINE STA 68+00

LENGTH	RADIUS	BACK BEARING	AHEAD BEARING	PI STATION	PC STATION	PT STATION	PI NORTHING	PI EASTING
798.03′	25,000.00′	N 61° 40′ 01.92" E	N 59° 50′ 17.71" E	1756+48.84	1752+49.79	1760+47.82	7008005.600	2576293.035
393.84′	14,100.00′	N 59° 50′ 17.71" E	N 61° 26′ 19.08" E	1+96.93	0+00.00	3+93.84	7008632.728	2577372.206
393.84′	14,099.98′	N 61° 26′ 19.08" E	N 59° 50′ 17.70" E	5+90.77	3+93.84	7+87.68	7008821.035	2577718.140
1326.74′	5,730.00′	N 61° 40′ 01.92" E	N 74° 56′ 00.93" E	1749+35.45	1742+69.10	1755+95.84	7007534.761	2575740.066
760.10′	1,526.00′	N 74° 56′ 00.93" E	N 46° 23′ 40.49" E	1759+83.94	1755+95.84	1763+55.94	7007808.855	2576758.275
586.59′	2,500.00′	N 46° 23′ 40.49" E	N 59° 50′ 17.74" E	1770+03.85	1767+09.20	1772+95.79	7008523.388	2577508.467
520.10′	2,500.00′	N 61° 40′ 01.92" E	N 49° 44′ 50.56" E	1750+89.17	1748+28.18	1753+48.28	7007893.550	2575745.983
506.72′	2,500.00′	N 49° 44′ 50.56" E	N 61° 21′ 37.90" E	1756+02.51	1753+48.28	1758+55.00	7008226.466	2576139.203
255.02′	1,050.00′	N 59° 50′ 17.53" E	N 73° 45′ 14.92" E	1763+03.70	1761+75.56	1764+30.59	7008573.766	2576750.282
255.02′	1,050.00′	N 73° 45′ 14.92" E	N 59° 50′ 17.53" E	1767+01.08	1765+72.94	1768+27.96	7008685.288	2577133.000
905.59′	4,860.00′	N 59° 50′ 17.53" E	N 49° 09′ 43.25" E	17+69.95	13+15.84	22+21.43	7009574.679	2578663.473
1052.19′	4,000.00′	N 49° 09′ 43.25" E	N 64° 14′ 00.84" E	28+16.28	22+87.13	33+39.32	7010260.619	2579457.078
767.13′	10,000.00′	N 64° 14′ 00.84" E	N 59° 50′ 17.70" E	37+23.08	33+39.32	41+06.45	7010657.461	2580279.215

* CURVE DATA IS EXISTING AND PER AS-BUILT INFORMATION

	CURVE NO.	DELTA	DEGREE	TANGENT	LENGTH	RADIUS	BACK BEARING	AHEAD BEARING	PI STATION	PC STATION	PT STATION	PI NORTHING	PI EASTING
U-TURNS													
UEBAY	UEBAY1	90° 55′ 40.18" (LT)	92° 24′ 45.17"	63.01′	98.39′	62.00′	S 61° 39′ 42.04" W	S 29° 15′ 58.14" E	10+63.01	10+00.00	10+98.39	7008441.229	2576642.613
	UEBAY2	102° 23′ 32.69" (LT)	62° 16′ 40.88"	114.41′	164.41′	92.00′	S 29° 15′ 58.14" E	N 48° 20′ 29.17" E	15+58.61	14+44.20	16+08.61	7007984.789	2576898.401
UWBAY	UWBAY1	92° 18′ 48.26" (LT)	62° 16′ 40.88"	95.79′	148.23′	92.00′	N 63° 02′ 50.13" E	N 29° 15′ 58.14" W	10+95.79	10+00.00	11+48.23	7007887.862	2576752.113
	UWBAY2	90° 35′ 51.63" (LT)	62° 16′ 40.88"	92.96′	145.47′	92.00′	N 29° 15′ 58.14" W	S 60° 08′ 10.23" W	16+08.44	15+15.47	16+60.95	7008372.895	2576480.301
CROSS STREETS													
DALROCK NB	DALROCK-NB1	6° 10′ 36.69" (RT)	0° 59′ 50.96"	309.92′	619.24′	5,744.00′	N 62° 25′ 09.69" E	N 68° 35′ 46.37" E	13+09.92	10+00.00	16+19.24	7007409.683	2575488.205
	DALROCK-NB2	3° 35′ 45.25" (LT)	0° 57′ 17.75"	188.34′	376.56′	6,000.00′	N 68° 35′ 46.37" E	N 65° 00′ 01.13" E	18+07.58	16+19.24	19+95.80	7007591.518	2575952.104
	DALROCK-NB3	77° 56′ 18.84" (LT)	7° 38′ 21.97"	606.67′	1020.21′	750.00′	N 65° 00′ 01.13" E	N 12° 56′ 17.71" W	33+76.89	27+70.22	37+90.43	7008254.780	2577374.495
	DALROCK-NB4	12° 02′ 58.61" (RT)	13° 58′ 28.49"	43.27′	86.23′	410.00′	N 12° 56′ 17.71" W	N 0° 53′ 19.10" W	38+33.70	37+90.43	38+76.66	7008888.224	2577228.972
DALROCK BYP	DALROCK-BYP1	13° 49′ 26.69" (LT)	2° 17′ 30.59"	303.07′	603.19′	2,500.00′	N 61° 40′ 01.92" E	N 47° 50′ 35.23" E	15+33.57	12+30.50	18+33.69	7007867.160	2575697.039
	DALROCK-BYP2	11° 59′ 42.29" (RT)	2° 51′ 53.24"	210.12′	418.71′	2,000.00′	N 47° 50′ 35.23" E	N 59° 50′ 17.53" E	21+98.22	19+88.09	24+06.80	7008315.222	2576191.930
	DALROCK-BYP3	59° 47′ 34.50" (LT)	13° 58′ 28.49"	235.73′	427.87′	410.00′	N 59° 50′ 17.53" E	N 0° 02′ 43.03" E	32+93.54	30+57.81	34+85.68	7008866.330	2577140.283
DALROCK SB	DALROCK_SB2	12° 36′ 34.55" (RT)	11° 14′ 04.08"	56.35′	112.24′	510.00′	N 15° 42′ 53.81" E	N 28° 19′ 28.36" E	12+05.20	11+48.85	12+61.09	7008758.583	2577078.633
	DALROCK_SB3	28° 16′ 45.33" (LT)	11° 14′ 04.08"	128.48′	251.72′	510.00′	N 28° 19′ 28.36" E	N 0° 02′ 43.03" E	13+89.57	12+61.09	15+12.81	7008921.281	2577166.326

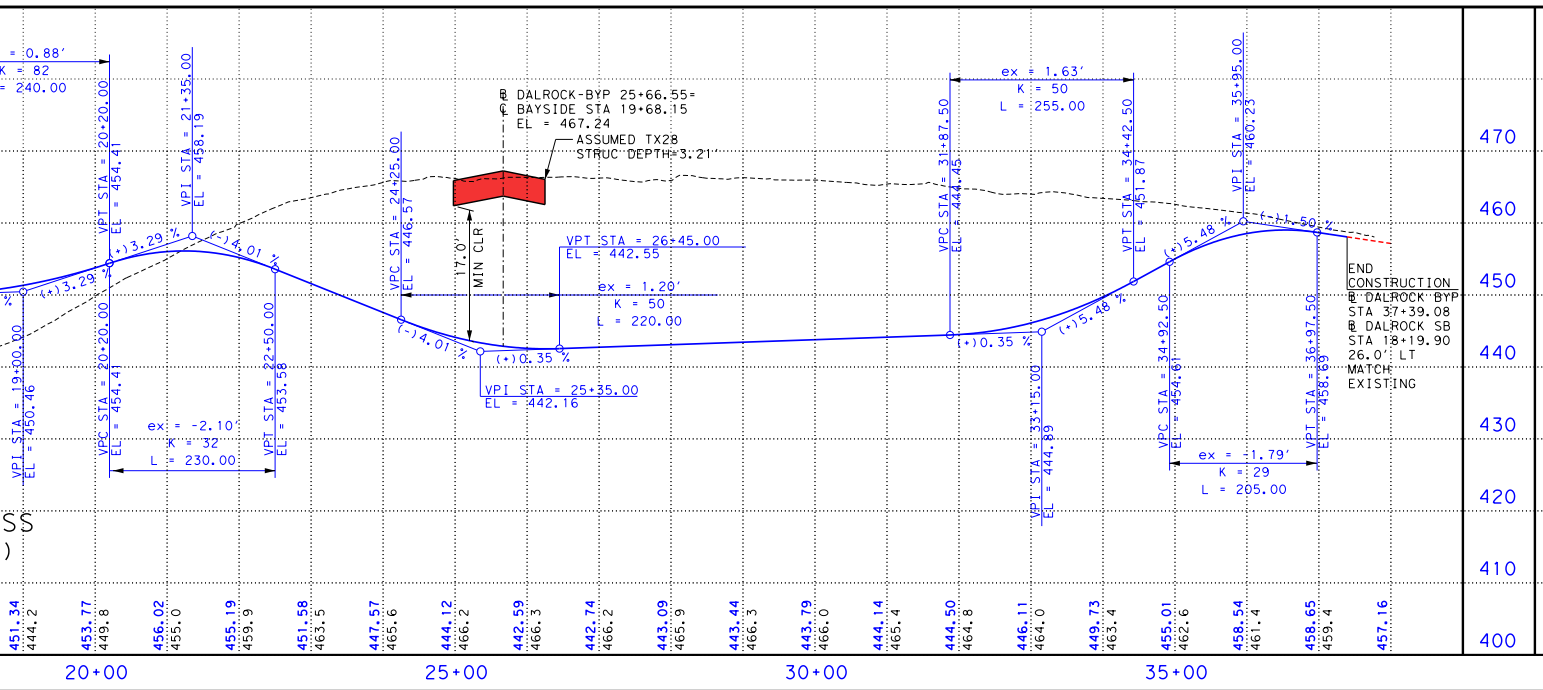
ex = 0.88′
K = 82
= 240.00
VPT STA = 20+20.00
EL = 454.41
VPI STA = 21+35.00
EL = 458.19
(+)3.29 %
(-)4.01 %
VPI STA = 19+00.00
EL = 450.46
VPC STA = 20+20.00
EL = 454.41
ex = -2.10′
K = 32
L = 230.00
VPT STA = 22+50.00
EL = 453.58
℄ DALROCK-BYP 25+66.55=
℄ BAYSIDE STA 19+68.15
EL = 467.24
ASSUMED TX28
STRUC DEPTH=3.21′
17.0′ MIN CLR
VPC STA = 24+25.00
EL = 446.57
VPT STA = 26+45.00
EL = 442.55
ex = 1.20′
K = 50
L = 220.00
(+)0.35 %
VPI STA = 25+35.00
EL = 442.16
ex = 1.63′
K = 50
L = 255.00
VPC STA = 31+87.50
EL = 444.45
VPT STA = 34+42.50
EL = 451.87
VPI STA = 33+15.00
EL = 444.89
(+)5.48 %
VPI STA = 35+95.00
EL = 460.23
(-)1.50 %
VPC STA = 34+92.50
EL = 454.61
VPT STA = 36+97.50
EL = 458.69
ex = -1.79′
K = 29
L = 205.00
END CONSTRUCTION
℄ DALROCK BYP STA 37+39.08
℄ DALROCK SB STA 18+19.90
26.0′ LT
MATCH EXISTING
SS
)
20+00
25+00
30+00
35+00
470 460 450 440 430 420 410 400
500 490 480 470 460 450 440 430 420

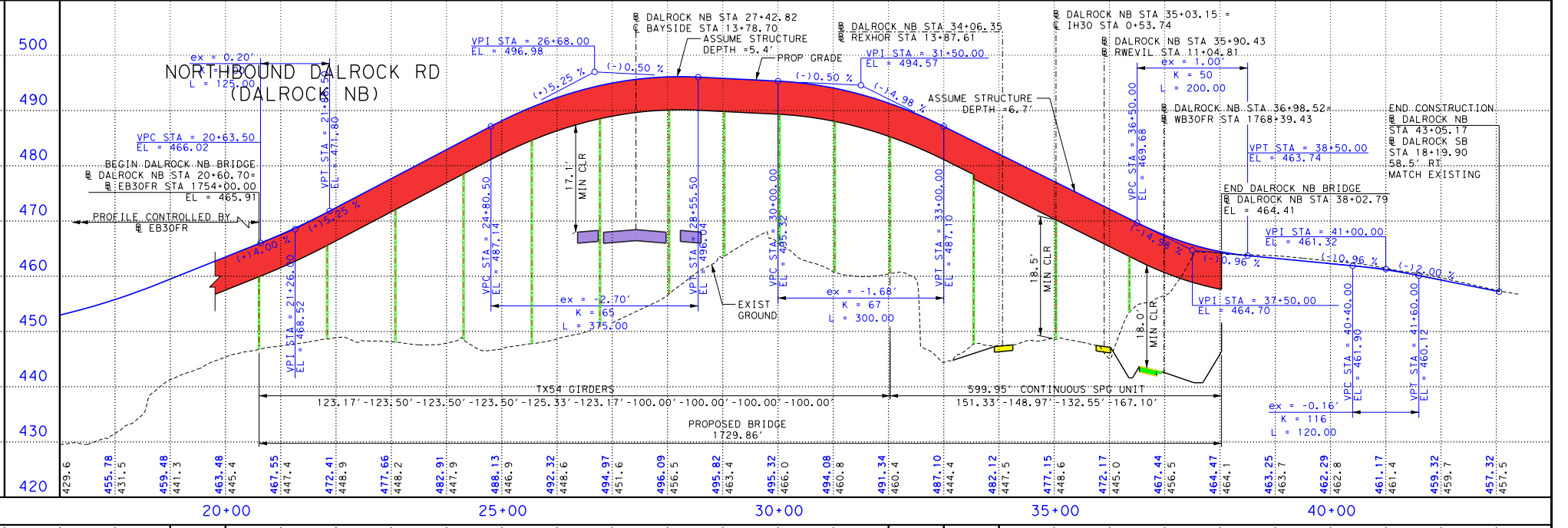
NORTHBOUND DALROCK RD
(DALROCK NB)
ex = 0.20′
L = 125.00
VPC STA = 20+63.50
EL = 466.02
VPT STA = 21+87.50
EL = 471.80
BEGIN DALROCK NB BRIDGE
℄ DALROCK NB STA 20+60.70=
℄ EB30FR STA 1754+00.00
EL = 465.91
PROFILE CONTROLLED BY
℄ EB30FR
(+)4.00 %
(+)5.25 %
VPI STA = 21+26.00
EL = 468.52
VPI STA = 26+68.00
EL = 496.98
(-)0.50 %
℄ DALROCK NB STA 27+42.82
℄ BAYSIDE STA 13+78.70
ASSUME STRUCTURE DEPTH =5.4′
PROP GRADE
17.1′ MIN CLR
VPC STA = 24+80.50
EL = 487.14
VPT STA = 28+55.50
EL = 496.04
ex = -2.70′
K = 65
L = 375.00
EXIST GROUND
℄ DALROCK NB STA 34+06.35
℄ REXHOR STA 13+87.61
VPI STA = 31+50.00
EL = 494.57
(-)4.98 %
VPC STA = 30+00.00
EL = 495.32
VPT STA = 33+00.00
EL = 487.10
ex = -1.68′
K = 67
L = 300.00
ASSUME STRUCTURE DEPTH =6.7′
18.5′ MIN CLR
℄ DALROCK NB STA 35+03.15 =
℄ IH30 STA 0+53.74
℄ DALROCK NB STA 35+90.43
℄ RWEVIL STA 11+04.81
ex = 1.00′
K = 50
L = 200.00
VPC STA = 36+50.00
EL = 469.68
℄ DALROCK NB STA 36+98.52=
℄ WB30FR STA 1768+39.43
18.0′ MIN CLR
VPT STA = 38+50.00
EL = 463.74
END DALROCK NB BRIDGE
℄ DALROCK NB STA 38+02.79
EL = 464.41
VPI STA = 37+50.00
EL = 464.70
(-)0.96 %
VPI STA = 41+00.00
EL = 461.32
(-)2.00 %
VPC STA = 40+40.00
EL = 461.90
VPT STA = 41+60.00
EL = 460.12
ex = -0.16′
K = 116
L = 120.00
END CONSTRUCTION
℄ DALROCK NB STA 43+05.17
℄ DALROCK SB STA 18+19.90
58.5′ RT
MATCH EXISTING
TX54 GIRDERS
123.17′-123.50′-123.50′-123.50′-125.33′-123.17′-100.00′-100.00′-100.00′-100.00′
599.95′ CONTINUOUS SPG UNIT
151.33′-148.97′-132.55′-167.10′
PROPOSED BRIDGE
1729.86′
20+00
25+00
30+00
35+00
40+00
500 490 480 470 460 450 440 430 420

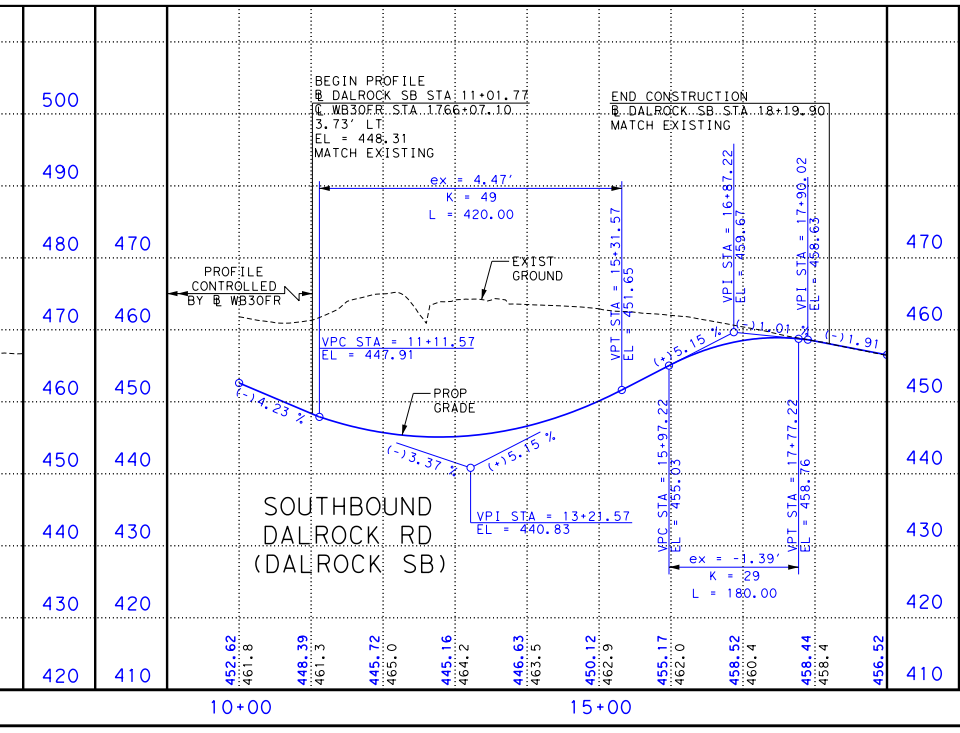
SOUTHBOUND
DALROCK RD
(DALROCK SB)
BEGIN PROFILE
℄ DALROCK SB STA 11+01.77
℄ WB30FR STA 1766+07.10
3.73′ LT
EL = 448.31
MATCH EXISTING
END CONSTRUCTION
℄ DALROCK SB STA 18+19.90
MATCH EXISTING
ex = 4.47′
K = 49
L = 420.00
PROFILE CONTROLLED BY ℄ WB30FR
EXIST GROUND
PROP GRADE
VPC STA = 11+11.57
EL = 447.91
(-)4.23 %
(-)3.37 %
(+)5.15 %
VPI STA = 13+21.57
EL = 440.83
VPT STA = 15+31.57
EL = 451.65
VPI STA = 16+87.22
EL = 459.67
VPI STA = 17+90.02
EL = 458.63
(-)1.01 %
(-)1.91
VPC STA = 15+97.22
EL = 455.03
VPT STA = 17+77.22
EL = 458.76
ex = -1.39′
K = 29
L = 180.00
10+00
15+00
500 490 480 470 460 450 440 430 420
470 460 450 440 430 420 410

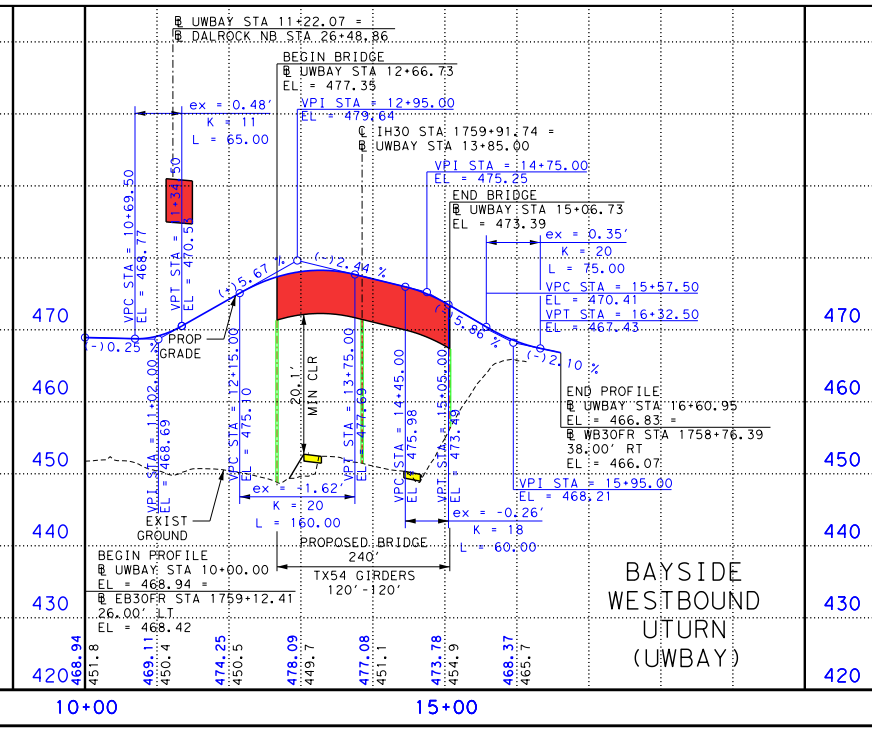
BAYSIDE
WESTBOUND
UTURN
(UWBAY)
℄ UWBAY STA 11+22.07 =
℄ DALROCK NB STA 26+48.86
BEGIN BRIDGE
℄ UWBAY STA 12+66.73
EL = 477.35
ex = 0.48′
K = 11
L = 65.00
VPI STA = 12+95.00
EL = 479.64
℄ IH30 STA 1759+91.74 =
℄ UWBAY STA 13+85.00
VPI STA = 14+75.00
EL = 475.25
END BRIDGE
℄ UWBAY STA 15+06.73
EL = 473.39
ex = 0.35′
K = 20
L = 75.00
VPC STA = 15+57.50
EL = 470.41
VPT STA = 16+32.50
EL = 467.43
(-)0.25 %
(+)5.67 %
(-)2.44 %
(-)5.86 %
(-)2.10 %
PROP GRADE
20.1′ MIN CLR
EXIST GROUND
END PROFILE
℄ UWBAY STA 16+60.95
EL = 466.83 =
℄ WB30FR STA 1758+76.39
38.00′ RT
EL = 466.07
VPI STA = 15+95.00
EL = 468.21
ex = -1.62′
K = 20
L = 160.00
ex = -0.26′
K = 18
L = 60.00
PROPOSED BRIDGE
240′
TX54 GIRDERS
120′-120′
BEGIN PROFILE
℄ UWBAY STA 10+00.00
EL = 468.94 =
℄ EB30FR STA 1759+12.41
26.00′ LT
EL = 468.42
10+00
15+00

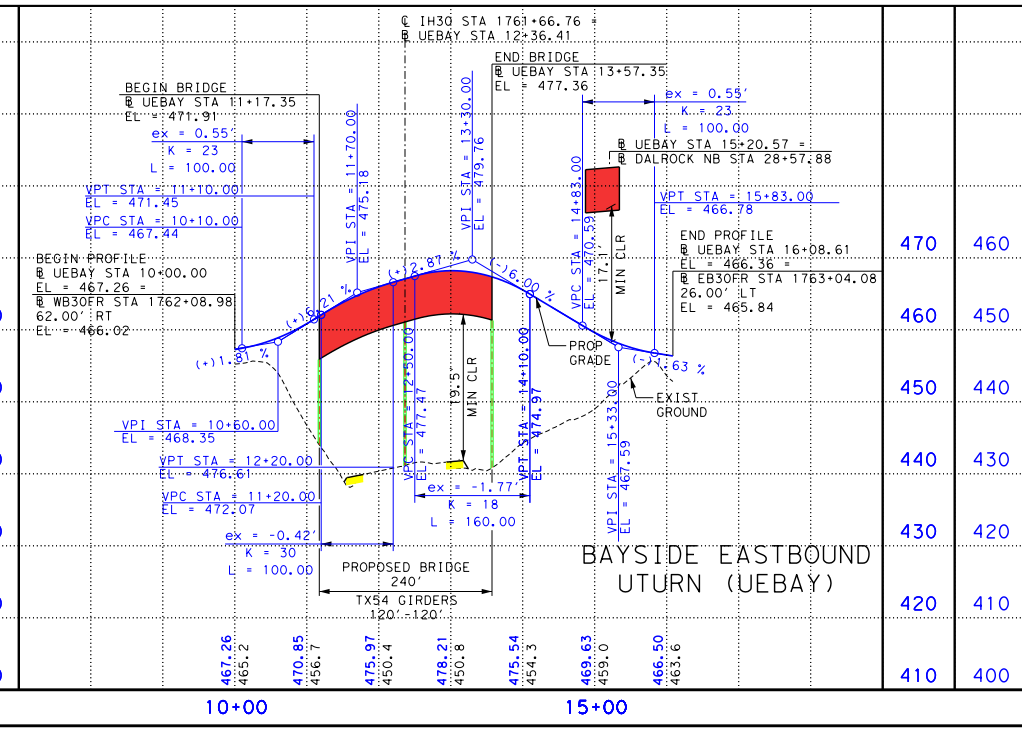
BAYSIDE EASTBOUND
UTURN (UEBAY)
℄ IH30 STA 1761+66.76 =
℄ UEBAY STA 12+36.41
BEGIN BRIDGE
℄ UEBAY STA 11+17.35
EL = 471.91
END BRIDGE
℄ UEBAY STA 13+57.35
EL = 477.36
ex = 0.55′
K = 23
L = 100.00
VPT STA = 11+10.00
EL = 471.45
VPC STA = 10+10.00
EL = 467.44
BEGIN PROFILE
℄ UEBAY STA 10+00.00
EL = 467.26 =
℄ WB30FR STA 1762+08.98
62.00′ RT
EL = 466.02
VPI STA = 11+70.00
EL = 475.18
VPI STA = 13+30.00
EL = 479.76
(+)1.81 %
(+)6.21 %
(+)2.87 %
(-)6.00 %
(-)1.63 %
19.5′ MIN CLR
17.1′ MIN CLR
℄ UEBAY STA 15+20.57 =
℄ DALROCK NB STA 28+57.88
VPT STA = 15+83.00
EL = 466.78
END PROFILE
℄ UEBAY STA 16+08.61
EL = 466.36 =
℄ EB30FR STA 1763+04.08
26.00′ LT
EL = 465.84
PROP GRADE
EXIST GROUND
VPI STA = 10+60.00
EL = 468.35
VPT STA = 12+20.00
EL = 476.61
VPC STA = 11+20.00
EL = 472.07
ex = -0.42′
K = 30
L = 100.00
ex = -1.77′
K = 18
L = 160.00
PROPOSED BRIDGE
240′
TX54 GIRDERS
120′-120′
10+00
15+00


BASS PRO
EASTBOUND
ON-RAMP
(REEBASS)
BEGIN PROFILE
℄ REEBASS STA 14+36.84 =
℄ EB30FR STA 1747+77.00
56.41′ LT
EL = 450.46
PROFILE CONTROLLED BY
℄ EB30FR
END BRIDGE
STA 17+12.84
EL = 447.23
ex = 0.29′
K = 83
L = 140.00
VPT STA = 17+70.00
EL = 446.71
END PROFILE
℄ REEBASS STA 17+80.89 =
℄ IH30 STA 1751+26.54
95.04′ RT
EL = 446.66
PROFILE CONTROLLED BY
℄ IH30
PROP GRADE
EXIST GROUND
(+)0.61 %
(-)2.23 %
(-)0.55 %
LAKE RAY HUBBARD
DESIGN FLOOD LEVEL
440.5 CONSERVATION
NORMAL POOL
ELEV. 435.5
ex = -0.64′
K = 63
L = 180.00
PROPOSED BRIDGE
276′
TX62 GIRDERS
138′-138′
15+00
20+00

TEXAS DEPARTMENT OF TRANSPORTATION

DALLAS DISTRICT
JAMES K. SELMAN, P.E., DISTRICT ENGINEER

INTERIM DESIGN SCHEMATIC

INTERSTATE HIGHWAY 30
ROCKWALL COUNTY

From Bass Pro Dr to Dalrock Rd
Project Length = 2.24 Miles
CSJ # 0009-11-241
CSJ # 0009-12-221

DESIGN SPEEDS

DESIGN SPEEDS AND FUNCTIONAL CLASSIFICATIONS:

ROADWAY	FUNCTIONAL CLASSIFICATION	DESIGN SPEED
MAINLANES (EXISTING)	URBAN FREEWAY	70 MPH
MAINLANES (PROPOSED)	URBAN FREEWAY	70 MPH
RAMPS AND TRANSITIONS	URBAN FREEWAY	45 MPH
INTERIM RAMPS	URBAN FREEWAY	40 MPH
DIRECT CONNECTOR	URBAN FREEWAY	40 MPH
FRONTAGE ROADS	URBAN COLLECTOR	40 MPH
BAYSIDE DRIVE	LOCAL	30 MPH
DALROCK ROAD	ARTERIAL	35 MPH
DALROCK BYPASS	COLLECTOR	35 MPH
U-TURNS	URBAN COLLECTOR	15 MPH

END PROJECT
END CSJ: 0009-12-219
IH 30 STA 793+61

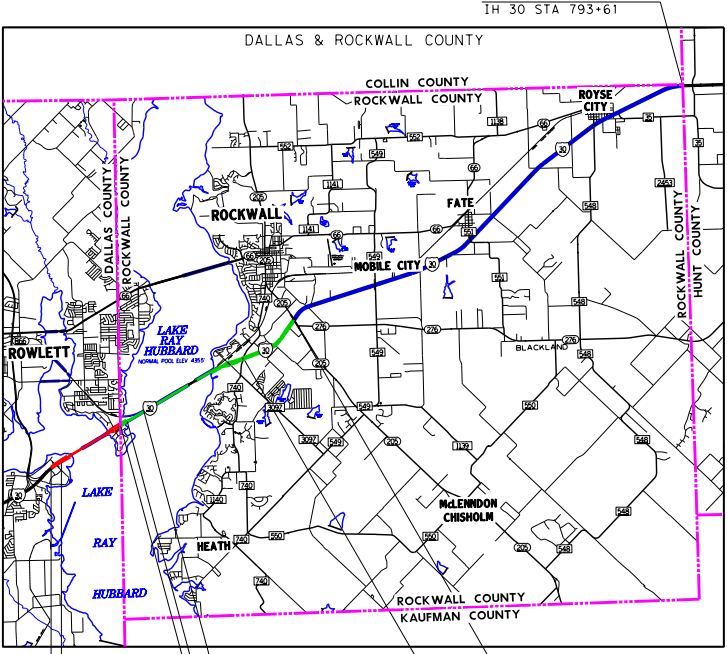
DALLAS & ROCKWALL COUNTY
COLLIN COUNTY
ROCKWALL COUNTY
ROYSE CITY
ROCKWALL
FATE
MOBILE CITY
DALLAS COUNTY
ROCKWALL COUNTY
ROWLETT
LAKE RAY HUBBARD
ROCKWALL COUNTY
HUNT COUNTY
BLACKLAND
McLENNDON CHISHOLM
HEATH
LAKE RAY HUBBARD
ROCKWALL COUNTY
KAUFMAN COUNTY

END CSJ: 0009-12-221
IH 30 STA 27+00

BEGIN CSJ: 0009-12-220
(FRONTAGE ROAD CONSTRUCTION)
IH 30 STA 3+40

END CSJ: 0009-12-215
BEGIN CSJ: 0009-12-219
IH 30 STA 245+04

END CSJ: 0009-12-220
IH 30 STA 167+21

END CSJ: 0009-11-238
END CSJ: 0009-11-241
IH 30 STA 1767+00
BEGIN CSJ: 0009-12-215
BEGIN CSJ: 0009-12-221
IH 30 STA 0+00

BEGIN CSJ: 0009-11-238
(MAINLANE WIDENING)
IH 30 STA 1695+00

BEGIN PROJECT
BEGIN CSJ: 0009-11-241
IH 30 STA 1676+00

SCHEMATIC PREPARED BY:

BGE, INC.
REGISTRATION NUMBER F-1046

THESE DOCUMENTS ARE NOT INTENDED FOR
PERMIT, BIDDING OR CONSTRUCTION PURPOSES

Prepared by or under the
Direct Supervision of:

NAME	P.E. NUMBER
MICHAEL H. GARRISON, P.E.	79285
HOSSEIN M. HOSSEINY, P.E.	118668

3/21/2018
DATE

APPROVED SCHEMATIC
NOT FOR CONSTRUCTION

HORIZONTAL SCALE
0 50 100 200 300
VERTICAL SCALE
0 5 10 20 30

ROLL 2 OF 2

BGE, Inc.
2595 Dallas Parkway, Suite 101, Frisco, TX 75034
Tel: 972-464-4800 • www.bgeinc.com
TBPE Registration No. F-1046

Copyright 2018

© 2018 by Texas Department of Transportation; all rights reserved

TEXAS DEPARTMENT OF TRANSPORTATION

COUNTY: ROCKWALL
DATE: MARCH 2018

INTERIM DESIGN SCHEMATIC
IH 30 ROCKWALL COUNTY

BGE, Inc.
2595 Dallas Parkway, Suite 101, Frisco, TX 75034
Tel: 972-464-4800 • www.bgeinc.com
TBPE Registration No. F-1046
Copyright 2018