Texas Department of Transportation

DALLAS DISTRICT
DESIGN SCHEMATIC
MO BUR, P.E., DISTRICT ENGINEER
DENTON COUNTY
IH 35W FRONTAGE ROADS
PROJECT LIMIT: FROM DALE EARNHARDT WAY
TO SOUTH OF IH 35E/IH 35W INTERCHANGE
CONTROL: 0081-13-065
FUNCTIONAL CLASS: RURAL INTERSTATE
PROJECT LENGTH = 12.405 MILES (65,498.99 FT.)

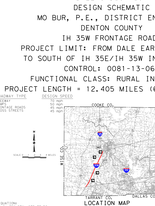

Texas Department of Transportation

DALLAS DISTRICT
DESIGN SCHEMATIC
MO BUR, P.E., DISTRICT ENGINEER
DENTON COUNTY
IH 35W FRONTAGE ROADS
PROJECT LIMIT: FROM DALE EARNHARDT WAY
TO SOUTH OF IH 35E/IH 35W INTERCHANGE
CONTROL: 0081-13-065
FUNCTIONAL CLASS: RURAL INTERSTATE
PROJECT LENGTH = 12.405 MILES (65,498.99 FT.)



Jacobs

PRELIMINARY FOR DATCOM REVIEW ONLY

© 2020 BY TEXAS DEPARTMENT OF TRANSPORTATION
ALL RIGHTS RESERVED

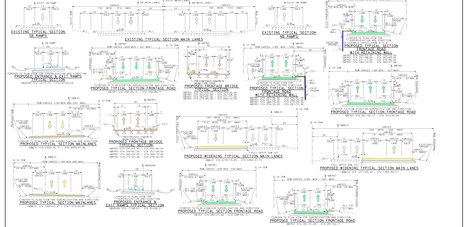



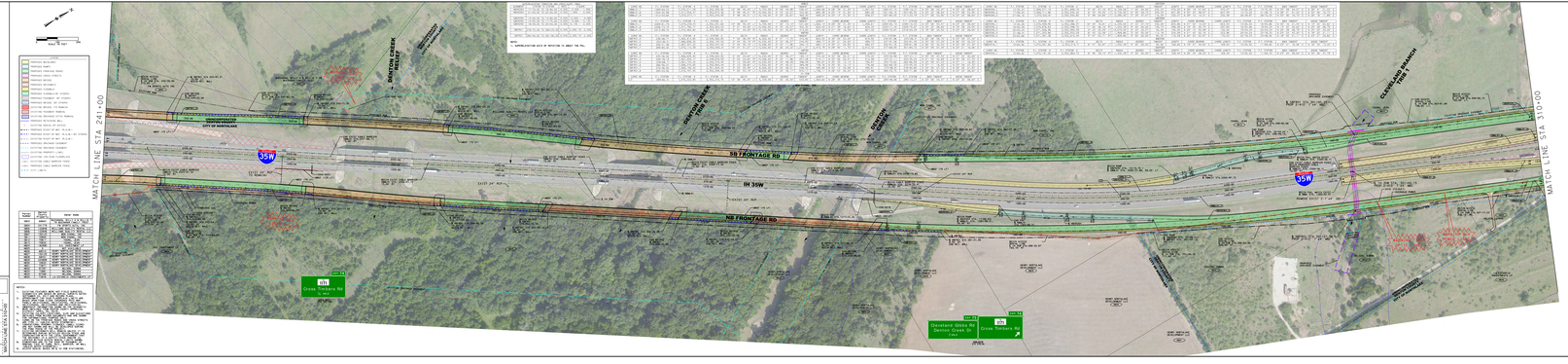

Texas Department of Transportation

DALLAS DISTRICT
DESIGN SCHEMATIC
MO BUR, P.E., DISTRICT ENGINEER
DENTON COUNTY
IH 35W FRONTAGE ROADS
PROJECT LIMIT: FROM DALE EARNHARDT WAY
TO SOUTH OF IH 35E/IH 35W INTERCHANGE
CONTROL: 0081-13-065
FUNCTIONAL CLASS: RURAL INTERSTATE
PROJECT LENGTH = 12.405 MILES (65,498.99 FT.)



Jacobs

PRELIMINARY FOR DATCOM REVIEW ONLY

© 2020 BY TEXAS DEPARTMENT OF TRANSPORTATION
ALL RIGHTS RESERVED

Texas Department of Transportation

DALLAS DISTRICT
DESIGN SCHEMATIC
MO BUR, P.E., DISTRICT ENGINEER
DENTON COUNTY
IH 35W FRONTAGE ROADS
PROJECT LIMIT: FROM DALE EARNHARDT WAY
TO SOUTH OF IH 35E/IH 35W INTERCHANGE
CONTROL: 0081-13-065
FUNCTIONAL CLASS: RURAL INTERSTATE
PROJECT LENGTH = 12.405 MILES (65,498.99 FT.)

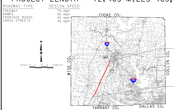

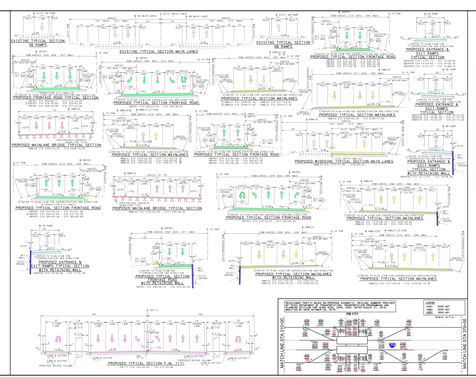

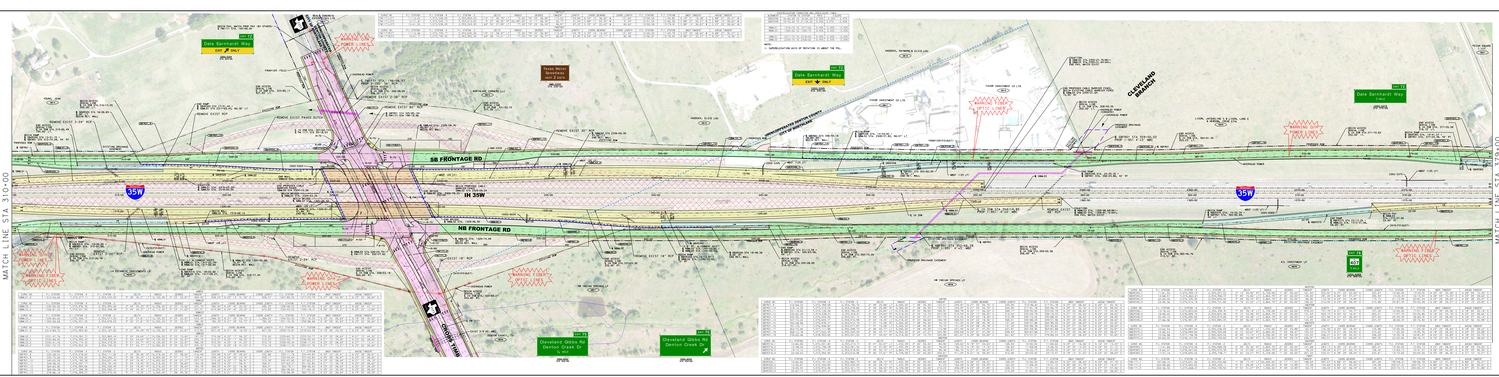



Texas Department of Transportation

DALLAS DISTRICT
DESIGN SCHEMATIC
MO BUR, P.E., DISTRICT ENGINEER
DENTON COUNTY
IH 35W FRONTAGE ROADS
PROJECT LIMIT: FROM DALE EARNHARDT WAY
TO SOUTH OF IH 35E/IH 35W INTERCHANGE
CONTROL: 0081-13-065
FUNCTIONAL CLASS: RURAL INTERSTATE
PROJECT LENGTH = 12.405 MILES (65,498.99 FT.)

© 2020 BY TEXAS DEPARTMENT OF TRANSPORTATION
ALL RIGHTS RESERVED