ROLL 1 OF 4

© 2018 Texas Department of Transportation ®
DALLAS DISTRICT
MOHAMED K. BUR, P.E. - DALLAS DISTRICT ENGINEER

STATE HIGHWAY 34 FEASIBILITY STUDY - KAUFMAN COUNTY
GREEN CORRIDOR LAYOUT

CSJ: 0173-04-056	
CORRIDOR LENGTH	9.99 MILES
FUNCTIONAL CLASSIFICATION	MULTI LANE RURAL HIGHWAY
DESIGN SPEED (RURAL)	70 MPH (60 MPH MIN)
DESIGN SPEED (URBAN)	45 MPH

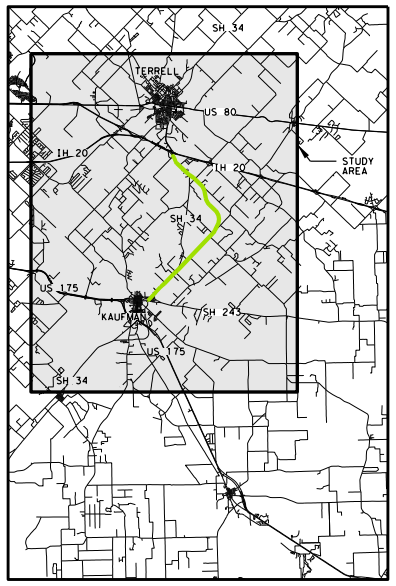
SH 34
TERRELL
US 80
IH 20
IH 20
STUDY AREA
SH 34
US 175
KAUFMAN
SH 243
US 175
SH 34

LOCATION MAP
N.T.S.

0 100 200 300 400

LEGEND

- ◆ ADMINISTRATIVE BUILDINGS
- ▲ AIRPORT
- ▲ CEMETERY
- ● CHURCH
- ● HAZMAT SITE
- ⬟ HISTORIC BRIDGES BY AGE
- ✦ HISTORIC SITE
- H HOSPITAL
- M MUSEUM
- ⬟ ELECTRICAL/COMM. TOWER
- ◆ QUARRY
- SCHOOL
- ⬟ WATER TOWER
- ■ WATER TREATMENT PLANT
- ◉ WATER WELL
- ▬ CEMETERY
- ▬ LAND USED FOR FARMING
- ▬ LANDFILL
- ▬ PARK
- ▬ STREAMS
- ▬ MAJOR HIGHWAYS
- ┈ KAUFMAN CITY LIMITS
- ┈ OAK RIDGE CITY LIMITS
- ┈ POST OAK BEND CITY LIMITS
- ┈ TERRELL CITY LIMITS
- ▬ FLOODPLAIN
- ▬ IH-20 BRIDGE (BY OTHERS)

PRELIMINARY
SUBJECT TO CHANGE

FEASIBILITY STUDY PREPARED BY OR UNDER THE DIRECT SUPERVISION OF:

NAME	P.E. NUMBER
PHILIP WAYNE ULLMAN, PE	71426
KEVIN THOMAS HOWLETT, PE	95000

DATE: 6/22/2018

DOCUMENT IS FOR REVIEW ONLY AND IS NOT INTENDED FOR CONSTRUCTION, BIDDING, OR PERMIT PURPOSES.

RPS
5810 Tennyson, Suite 280
Plano, Texas, 75024
T 972.202.4242
Texas PE Firm Reg. #F-929

© 2018 by Texas Department of Transportation; (512)416-2055; all rights reserved

6/22/2018 4:35:51 PM
\\pla-tp-wafs-01\plano_Projects\007656_SH 34 Feasibility Study 36-7IDP5028 WA 1\07.00 CADD\13-Reference Files\CSJ_017304056_ROLL_Green Alignment_1.dgn

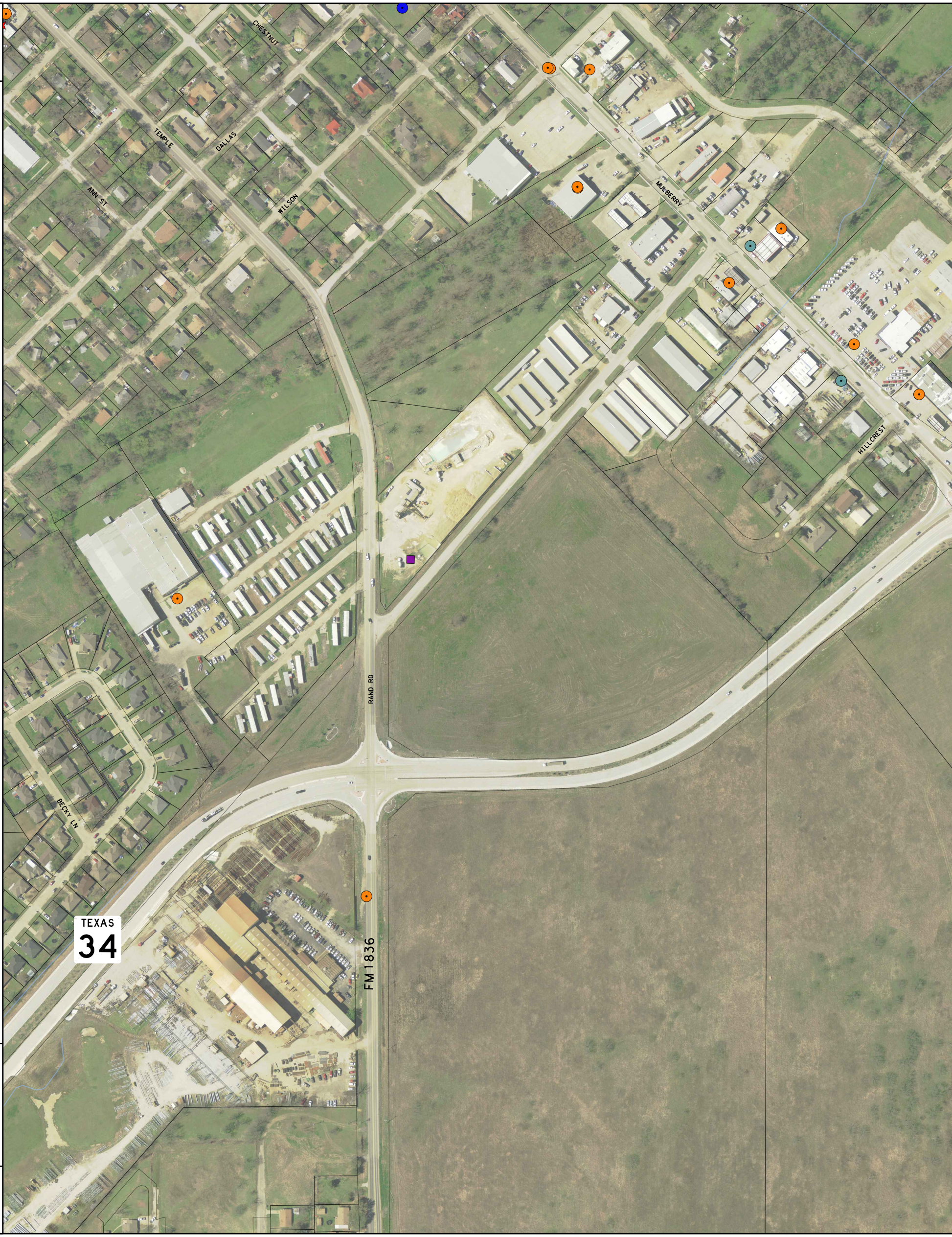
CHESTNUT
TEMPLE
DALLAS
ANN ST
WILSON
MULBERRY
HILLCREST
RAND RD
BECKY LN
TEXAS 34
FM 1836

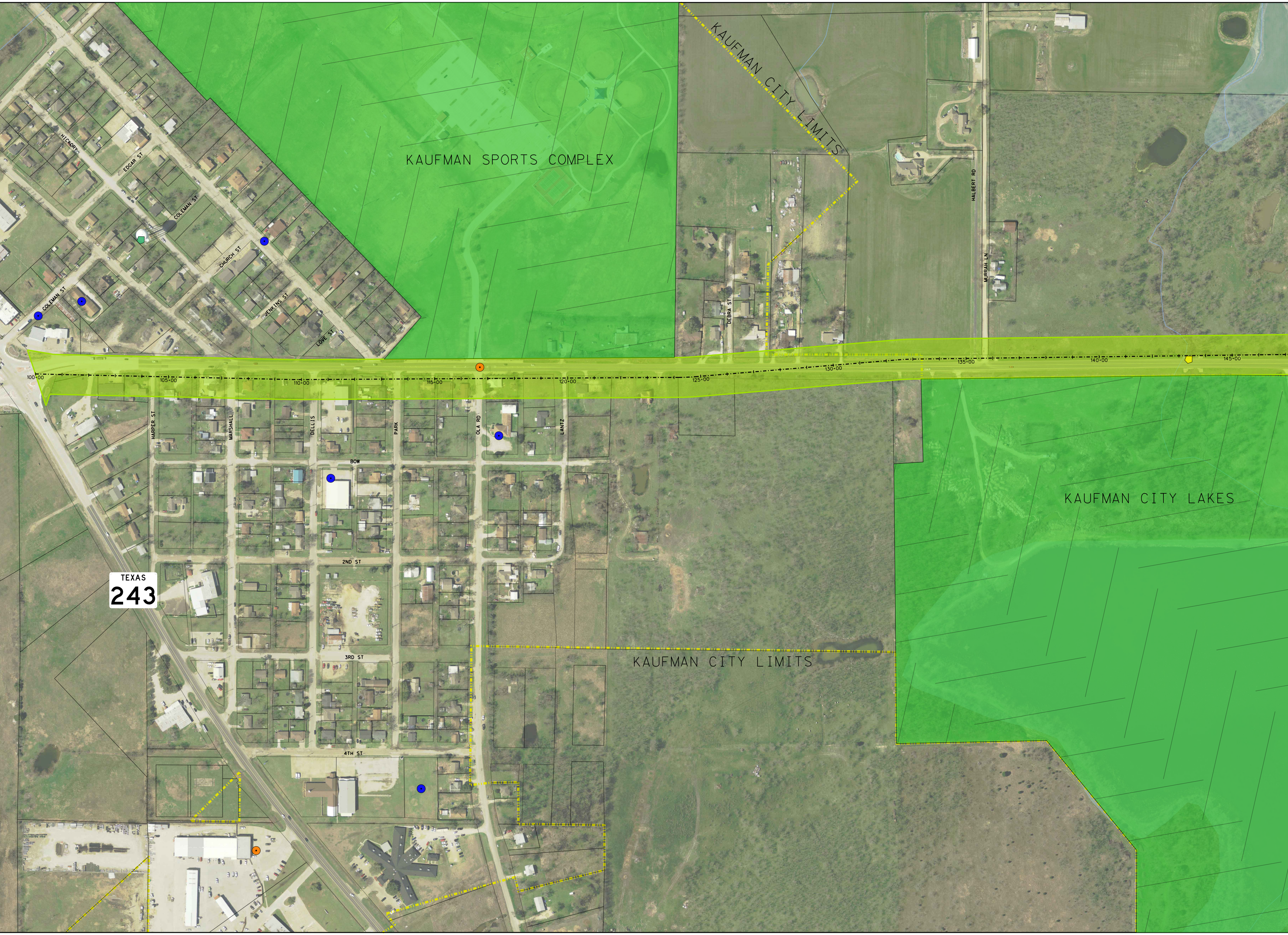
KAUFMAN SPORTS COMPLEX
KAUFMAN CITY LIMITS
HICKORY
EDGAR ST
COLEMAN ST
CHURCH ST
JENKINS ST
COLEMAN ST
LOVE ST
DEBRA ST
HALBERT RD
MURRAH LN
100+00
105+00
110+00
115+00
120+00
125+00
130+00
135+00
140+00
145+00
HARPER ST
MARSHALL
DELLIS
PARK
OLA RD
LANTZ
BOW
KAUFMAN CITY LAKES
TEXAS
243
2ND ST
3RD ST
KAUFMAN CITY LIMITS
4TH ST

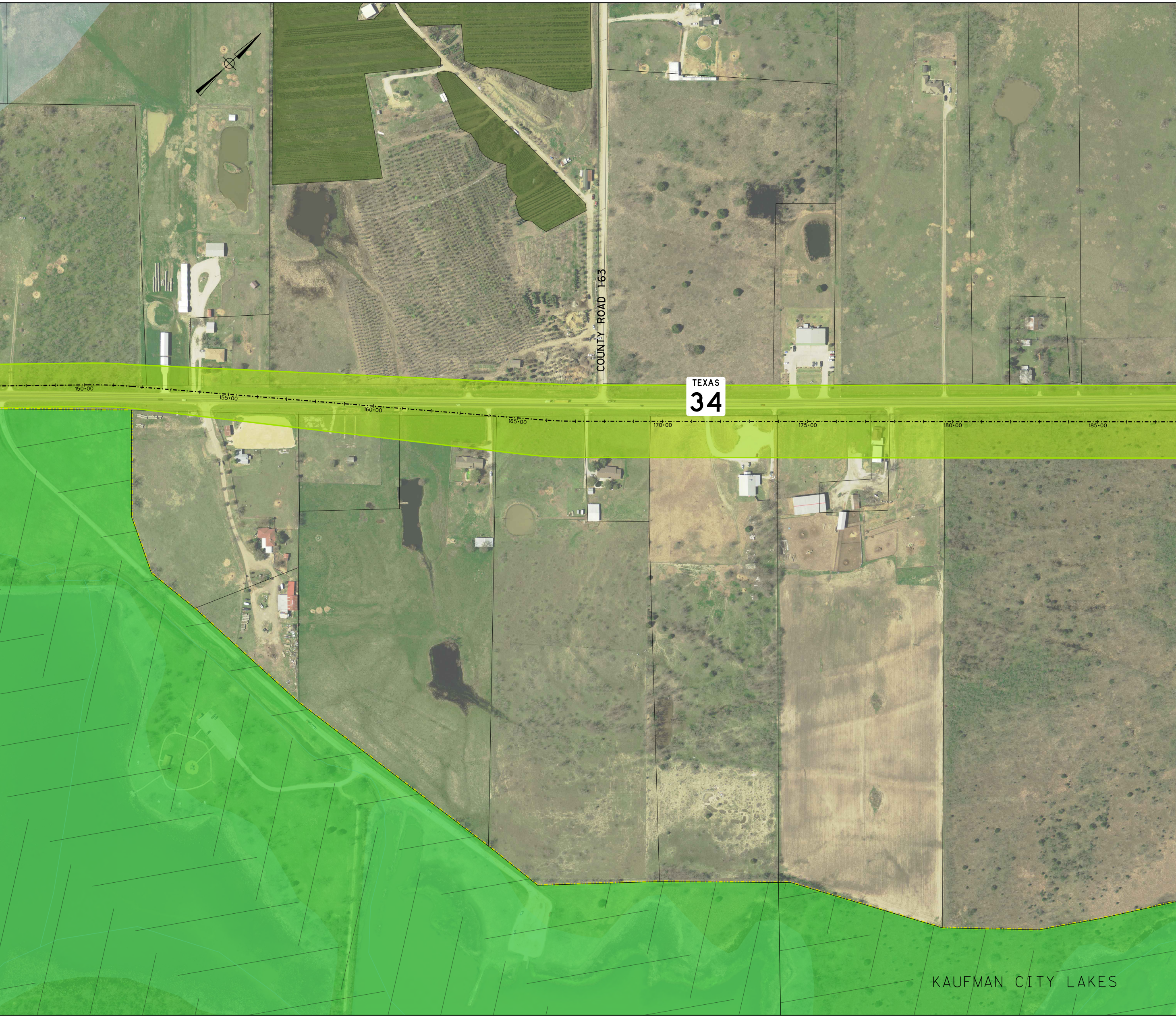
COUNTY ROAD 163
TEXAS
34
150+00
155+00
160+00
165+00
170+00
175+00
180+00
185+00
KAUFMAN CITY LAKES

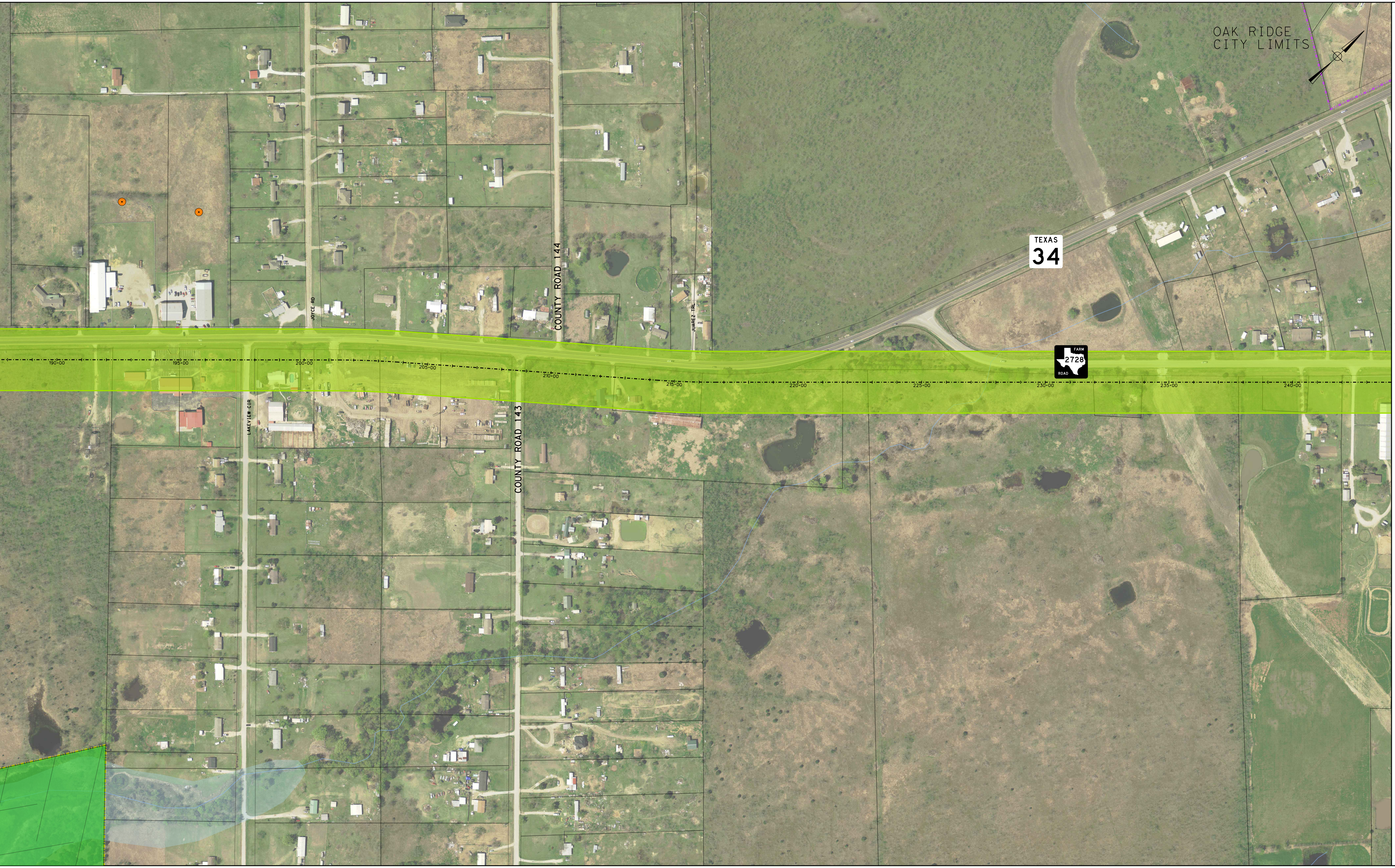
OAK RIDGE
CITY LIMITS
TEXAS
34
JOYCE RD
COUNTY ROAD 144
JUAREZ TRL
FARM
2728
ROAD
190+00
195+00
200+00
205+00
210+00
215+00
220+00
225+00
230+00
235+00
240+00
LAKEVIEW CIR
COUNTY ROAD 143

MATCHLINE STA 244+00