ROLL 3 OF 4

© 2018

Texas Department of Transportation

DALLAS DISTRICT

MOHAMED K. BUR, P.E. - DALLAS DISTRICT ENGINEER

STATE HIGHWAY 34 FEASIBILITY STUDY - KAUFMAN COUNTY
GREEN CORRIDOR LAYOUT

CSJ: 0173-04-056	
CORRIDOR LENGTH	9.99 MILES
FUNCTIONAL CLASSIFICATION	MULTI LANE RURAL HIGHWAY
DESIGN SPEED (RURAL)	70 MPH (60 MPH MIN)
DESIGN SPEED (URBAN)	45 MPH

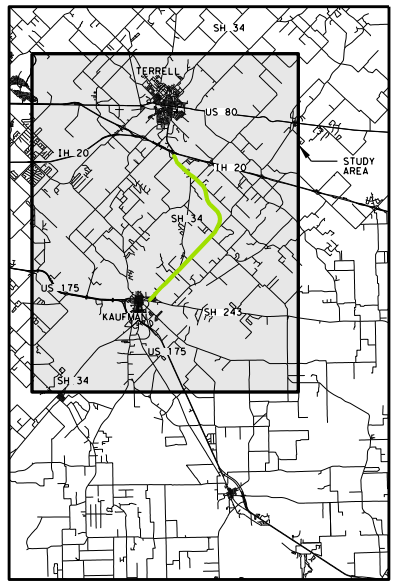
SH 34
TERRELL
US 80
IH 20
IH 20
STUDY AREA
SH 34
US 175
KAUFMAN
SH 243
US 175
SH 34

LOCATION MAP

N.T.S.

0 100 200 300 400

LEGEND

◆	ADMINISTRATIVE BUILDINGS
▲	AIRPORT
▲	CEMETERY
●	CHURCH
⊙	HAZMAT SITE
⬟	HISTORIC BRIDGES BY AGE
✦	HISTORIC SITE
H	HOSPITAL
M	MUSEUM
⬟	ELECTRICAL/COMM. TOWER
◆	QUARRY
⚑	SCHOOL
⬟	WATER TOWER
■	WATER TREATMENT PLANT
⊙	WATER WELL
▬	CEMETERY
▬	LAND USED FOR FARMING
▬	LANDFILL
▬	PARK
—	STREAMS
—	MAJOR HIGHWAYS
·····	KAUFMAN CITY LIMITS
·····	OAK RIDGE CITY LIMITS
·····	POST OAK BEND CITY LIMITS
·····	TERRELL CITY LIMITS
▬	FLOODPLAIN
▬	IH-20 BRIDGE (BY OTHERS)

PRELIMINARY
SUBJECT TO CHANGE

FEASIBILITY STUDY PREPARED BY OR UNDER THE DIRECT SUPERVISION OF:

NAME	P.E. NUMBER
PHILIP WAYNE ULLMAN, PE	71426
KEVIN THOMAS HOWLETT, PE	95000

DATE: 6/26/2018

DOCUMENT IS FOR REVIEW ONLY AND IS NOT INTENDED FOR CONSTRUCTION, BIDDING, OR PERMIT PURPOSES.

RPS

5810 Tennyson, Suite 280
Plano, Texas, 75024
T 972.202.4242
Texas PE Firm Reg. #F-929

© 2018 by Texas Department of Transportation;
(512)416-2055; all rights reserved

6/26/2018 10:35:06 AM
L:_Projects\007656_SH 34 Feasibility Study 36-7IDP5028 WA 1\07.00 CADD\13-Reference Files\CSJ_017304056_ROLL_Green Alignment_3.dgn

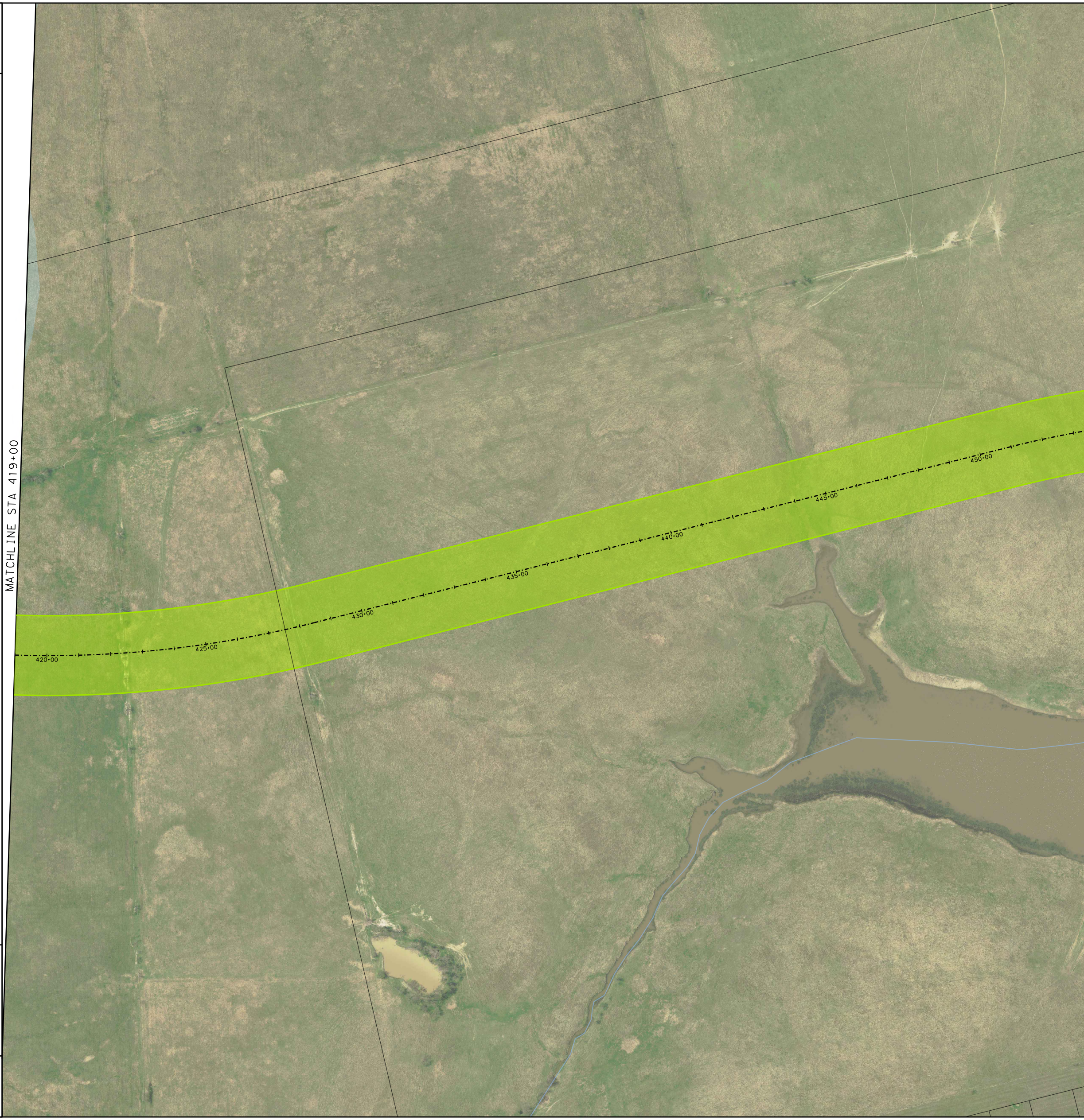
MATCHLINE STA 419+00
420+00
425+00
430+00
435+00
440+00
445+00
450+00

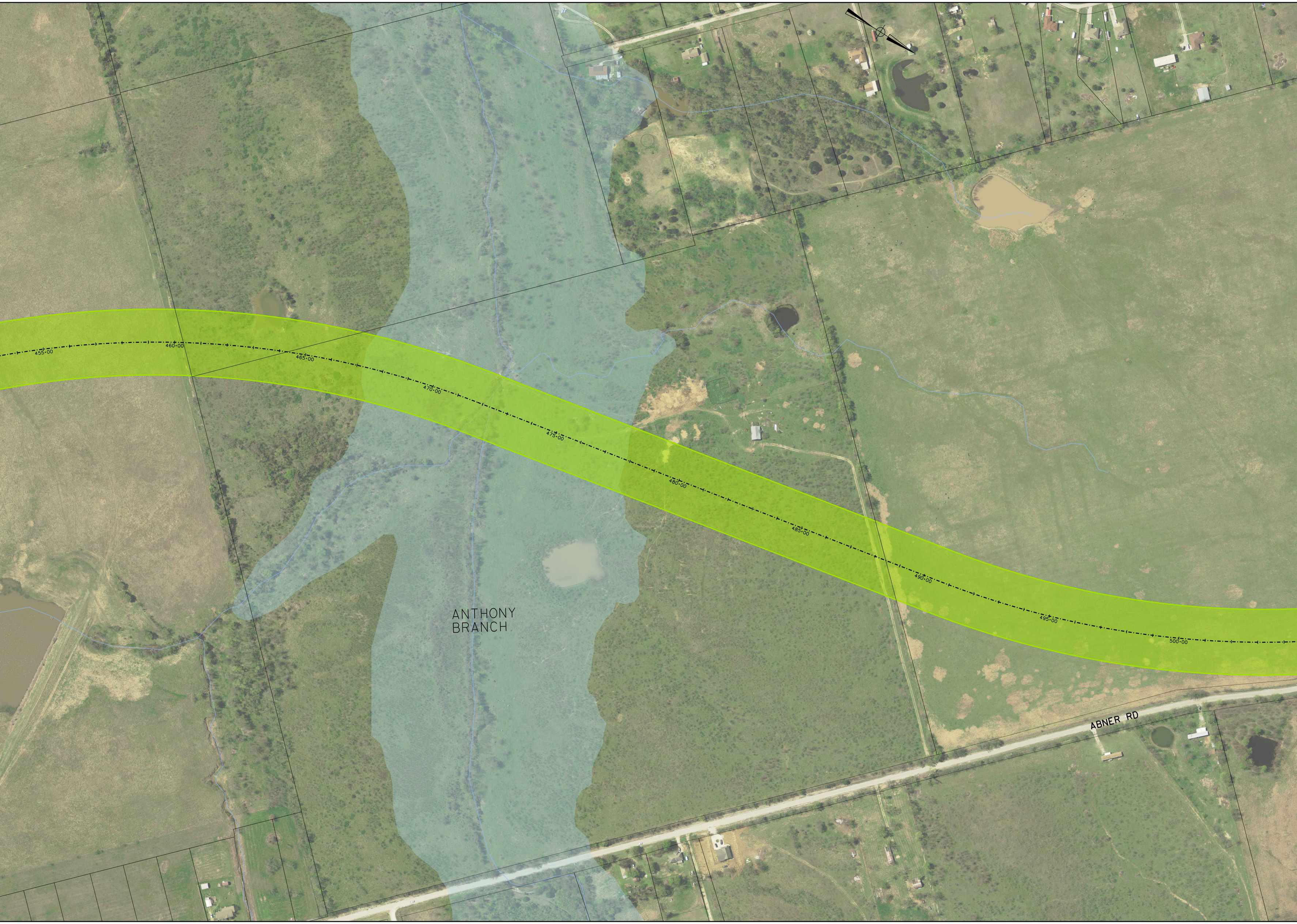
455+00
460+00
465+00
470+00
475+00
480+00
485+00
490+00
495+00
500+00
ANTHONY BRANCH
ABNER RD

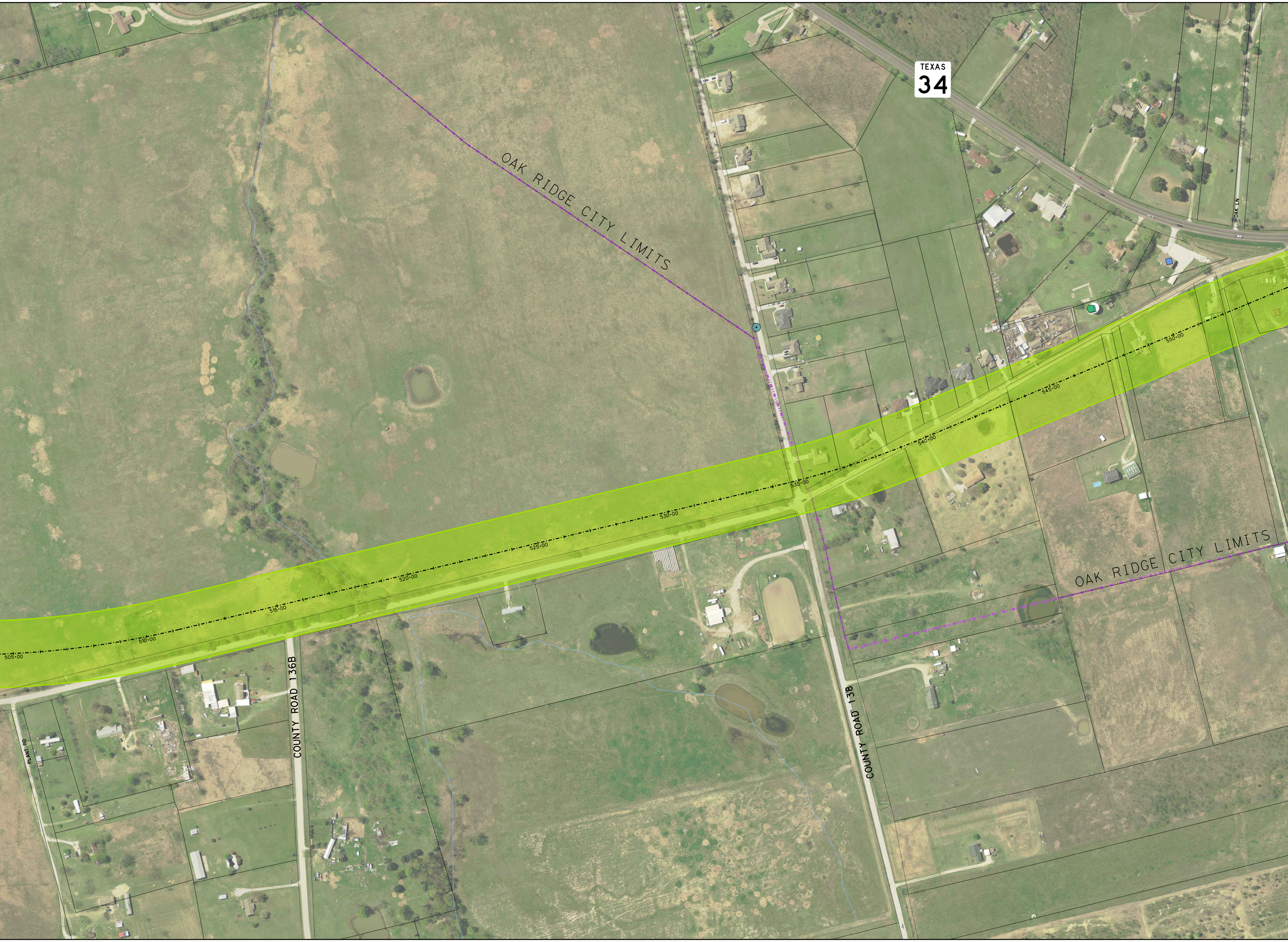
TEXAS
34
OAK RIDGE CITY LIMITS
OAK LN
550+00
545+00
540+00
535+00
530+00
525+00
520+00
515+00
510+00
505+00
OAK RIDGE CITY LIMITS
COUNTY ROAD 136B
COUNTY ROAD 138
PLANT RD


MATCHLINE STA 561+00
560+00
555+00

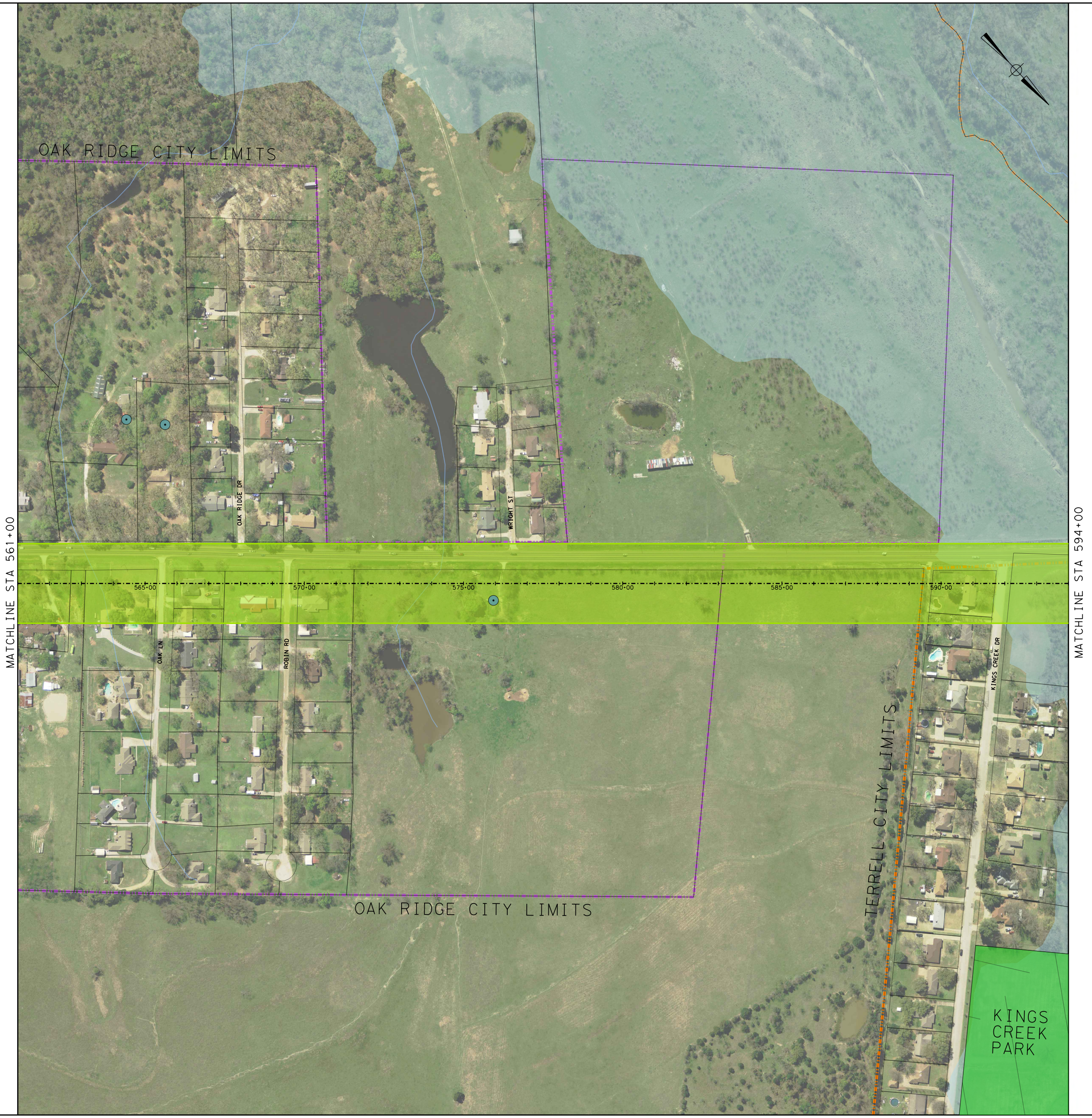
OAK RIDGE CITY LIMITS
OAK RIDGE DR
WRIGHT ST
MATCHLINE STA 561+00
565+00
570+00
575+00
580+00
585+00
590+00
MATCHLINE STA 594+00
OAK LN
ROBIN RD
KINGS CREEK DR
TERRELL CITY LIMITS
OAK RIDGE CITY LIMITS
KINGS CREEK PARK