ROLL 2 OF 5

Texas Department of Transportation
DALLAS DISTRICT
MOHAMED K. BUR, P.E. - DALLAS DISTRICT ENGINEER

STATE HIGHWAY 34 FEASIBILITY STUDY - KAUFMAN COUNTY
ORANGE CORRIDOR LAYOUT
CSJ: 0173-04-094

CORRIDOR LENGTH	14.86 MILES
FUNCTIONAL CLASSIFICATION	MULTI LANE URBAN PRINCIPAL ARTERIAL
DESIGN SPEED (RURAL)	70 MPH (65 MPH MIN)
DESIGN SPEED (URBAN)	45 MPH

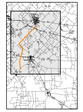

LOCATION MAP

LEGEND

- ADMINISTRATION BUILDINGS
- CEMETERY
- CHURCH
- HISTORIC BRIDGES BY AGE
- HISTORIC SITE
- MILEPOST
- MOSQUE
- NON-COMMERCIAL TOWER
- QUARRY
- RANCH
- WATER WELL
- WATER TREATMENT PLANT
- WETLAND
- LINE USED FOR TURNING
- LANDFILL
- PARK
- PRISONS
- RAILROAD CROSSINGS
- RAILROAD CITY LIMITS
- RIVER CITY LIMITS
- RURAL FIRE PROTECTION UNITS
- RURAL FIRE STATIONS
- FLOODPLAIN
- FLOOD BRIDGE (BY OTHERS)

PRELIMINARY
SUBJECT TO CHANGE

PRELIMINARY PLANS PREPARED BY OR UNDER THE SUPERVISION OF:

FULLY WORK HOURS:	0.00
WORK TIMING: HOURS/DAY:	0.00
---BEGIN---	

PRELIMINARY PLANS PREPARED BY OR UNDER THE SUPERVISION OF:

RPS
1610 Freeman, Suite 280
Plano, Texas, 75024
T 972.202.4240
Texas Reg Eng. #F-439
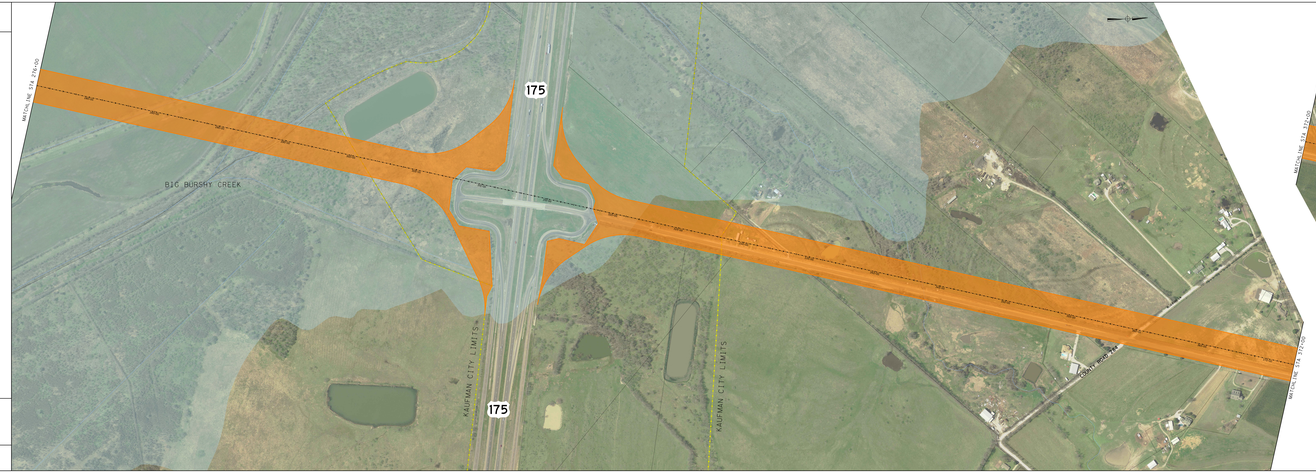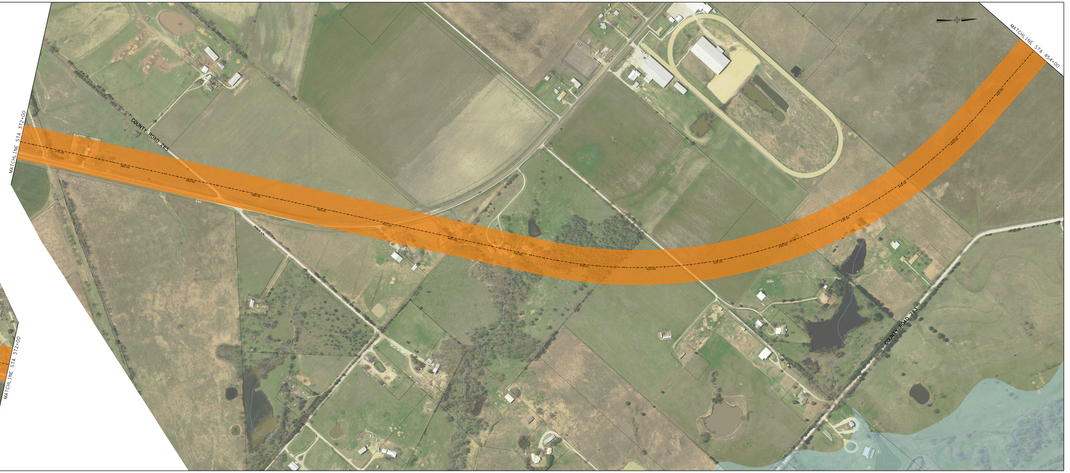
© 2018 Texas Department of Transportation
(512) 463-8630 All rights reserved