STATE LOOP 288 - FROM IH 35W TO IH 35, DENTON COUNTY, TEXAS

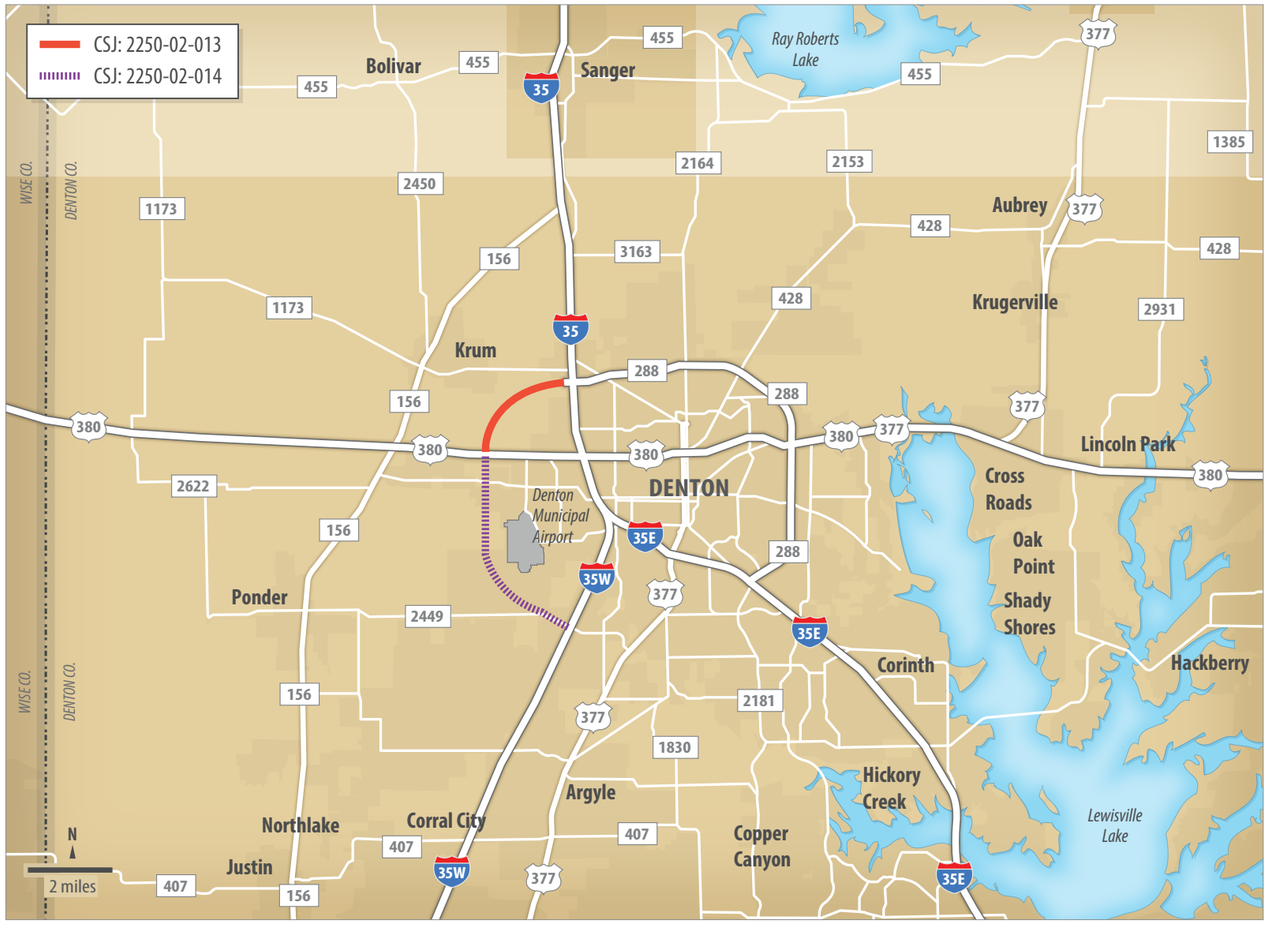

NOTE: Highlighted areas are not drawn to exact scale.

TxDOT graphic

PURPOSE AND NEED

This project will construct an extension of State Loop 288 around the western side of the City of Denton between I-35 and I-35W. The project will be constructed in stages, but ultimately will become a 4-lane urban divided parkway. This roadway is expected to relieve congestion on I-35 and help remove traffic from traveling through the core of the City of Denton.

PROJECT DETAILS

CSJs / Project Limits:

- (CSJ 2250-02-013) – I-35 at SL 288 to US 380 W of Denton
- (CSJ 2250-02-014) – US 380 W of Denton to I-35W S of Denton

Description: Phased construction of a new location frontage road system on the west side of Denton.

Estimated Project Let:

- 2026 (2250-02-013)
- 2026 (2250-02-014)

Project Segment Lengths:

- (2250-02-013) = 3.5 miles
- (2250-02-014) = 5.5 miles

Total Length Of All Segments: 9 miles

ESTIMATED COSTS

Total Estimate Cost	**$135.7 M**

*Subject to change.

TxDOT graphic

CONSTRUCTION FUNDING STATUS

NOTE: The project is partially funded

PROGRAMMING STATUS

MTP (2045 Metropolitan Transportation Plan)	YES
UTP (20 Unified Transportation Program)	YES
STIP (Statewide Transportation Implementation Program, 2019-2022)	YES

SOURCE: TxDOT

TxDOT graphic

PROJECT TIMELINE

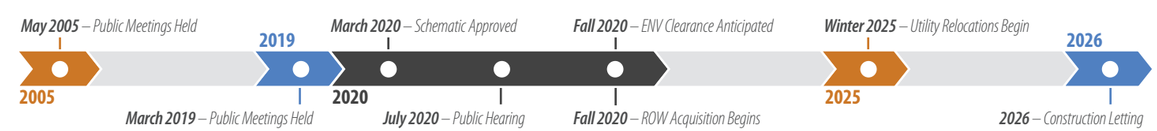

SOURCE: TxDOT

TxDOT graphic

PHASE 1 PROPOSED TYPICAL SECTION



SOURCE: Texas Department of Transportation.

ULTIMATE PROPOSED TYPICAL SECTION

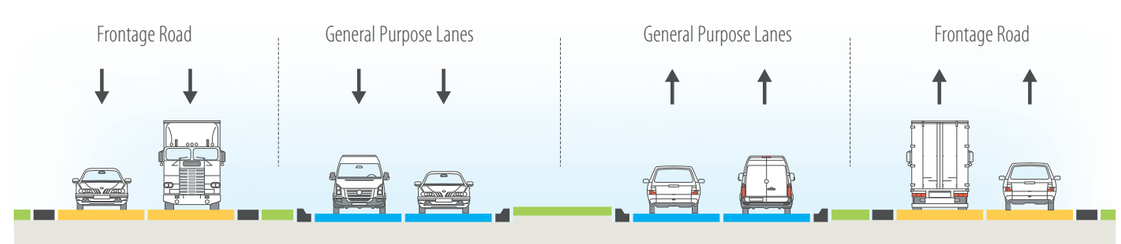

TxDOT graphic

CONTACT INFORMATION

John Hudspeth, P.E.
TxDOT Dallas District –Director of Transportation, Planning and Development
(214) 320-6231
John.Hudspeth@txdot.gov

Dallas District Office
4777 E. Highway 80
Mesquite, TX 75150