Texas Department of Transportation

DALLAS DISTRICT
DESIGN SCHEMATIC
MOHAMED BUR, P.E., DISTRICT ENGINEER

DENTON COUNTY
SL 288

PROJECT LIMIT: FROM I.H. 35W
TO I.H. 35
CONTROL: 2250-02-013
2250-02-014

FUNCTIONAL CLASS: URBAN ARTERIAL

DESIGN SPEED: 45 mph FRONTAGE ROADS
30 mph CROSS STREETS

PROJECT LENGTH = 47,520 FT = 9.0 MILES

END PROJECT
CSJ: 2250-02-013
END STA: 2250+00.00 = 2250-01-013 STA 2473+00.00

BEGIN PROJECT
CSJ: 2250-02-014
END STA: 2250+00.00 = 2250-01-013 STA 2473+00.00

LOCATION MAP

MAY 2020
SCALE: 1"=100' H, 1"= 10' V
ROLL 7 OF 15

APPROVED SCHEMATIC NOT FOR CONSTRUCTION
DATE OF APPROVAL OF SCHEMATIC
DATE OF APPROVAL OF SCHEMATIC

DATE: MAY 2020

THOMAS CODHILL P.E. NO. 87865

CPY&A

© 2020 by Texas Department of Transportation all rights reserved.

GENERAL NOTES:

1. CURRENT TRAFFIC DATA AND TRUCK ADDITIONS ESTIMATES ARE BASED ON DATA SUPPLIED BY NORTH TEXAS TOLLWAY AUTHORITY (NTTA) AND TEXAS DEPARTMENT OF TRANSPORTATION (TXDOT).
2. THE CONTRACTOR SHALL PROVIDE ACCESS TO THE PROPERTY OWNERS LOCATED ALONG THE ROADWAY AND ADJACENT TO CROSS STREETS DURING CONSTRUCTION OPERATIONS.
3. ALL ROAD SIGNS, SIGNS OF INTERSECTION, AND STREET NAME SIGNS SHALL BE REPLACED.
4. ALL PAVEMENT MARKINGS, INCLUDING CROSSWALKS, STOP BARS, PAVEMENT MARKING SYMBOLS AND LANE LINES SHALL BE REPLACED AS NECESSARY TO ESTABLISH ACCEPTABLE CONDITIONS.
5. PROPOSED LOCATIONS ARE PRELIMINARY AND WILL BE FURTHER REFINED DURING FINAL DESIGN/PROJECT DEVELOPMENT.
6. ALL DISTURBED AREAS SHALL BE RESTORED TO THE EXTENT THAT THEY ARE ACCEPTABLE TO THE OWNERS (PUBLIC AGENCY OWNERS), LANDOWNERS AND OF ADJACENT PROPERTY THAT THEY ARE ACCEPTABLE TO THE PUBLIC AUTHORITY.
7. ALL DISTURBED AREAS SHALL BE RESTORED TO THE EXTENT THAT THEY ARE ACCEPTABLE TO THE PUBLIC AUTHORITY.
8. DRAINAGE WILL BE THE SAME AS EXISTING OR BETTER.
9. DRAINAGE WILL BE THE SAME AS EXISTING OR BETTER.
10. CONSTRUCTION SHALL BE PERFORMED WITHIN THE EXISTING RIGHT OF WAY.
11. CONSTRUCTION SHALL BE PERFORMED WITHIN THE EXISTING RIGHT OF WAY.
12. CONSTRUCTION SHALL BE PERFORMED WITHIN THE EXISTING RIGHT OF WAY.

Texas Department of Transportation

DALLAS DISTRICT
DESIGN SCHEMATIC
MOHAMED BUR, P.E., DISTRICT ENGINEER

DENTON COUNTY
SL 288

PROJECT LIMIT: FROM I.H. 35W
TO I.H. 35
CONTROL: 2250-02-013
2250-02-014

FUNCTIONAL CLASS: URBAN ARTERIAL

DESIGN SPEED: 45 mph FRONTAGE ROADS
30 mph CROSS STREETS

PROJECT LENGTH = 47,520 FT = 9.0 MILES

END PROJECT
CSJ: 2250-02-013
STA: 2290+00.00

END CSJ: 2250-02-013
STA: 2290+00.00
CSJ: 2250-02-014
STA: 3473+33.00

BEGIN PROJECT
CSJ: 2250-02-013
STA: 2290+00.00

BEGIN PROJECT
CSJ: 2250-02-014
STA: 3473+33.00

LOCATION MAP

MAY 2020
SCALE: 1"=100' H, 1"= 10' V
ROLL 8 OF 15

APPROVED SCHEMATIC NOT FOR CONSTRUCTION
DIRECTOR OF TRAFFIC OPERATIONS
DIRECTOR OF TRANSPORTATION PLANNING

DATE: MAY 2020

THOMAS COCHILL P.E. NO. 87665

CPY&T

© 2020 by Texas Department of Transportation all rights reserved.

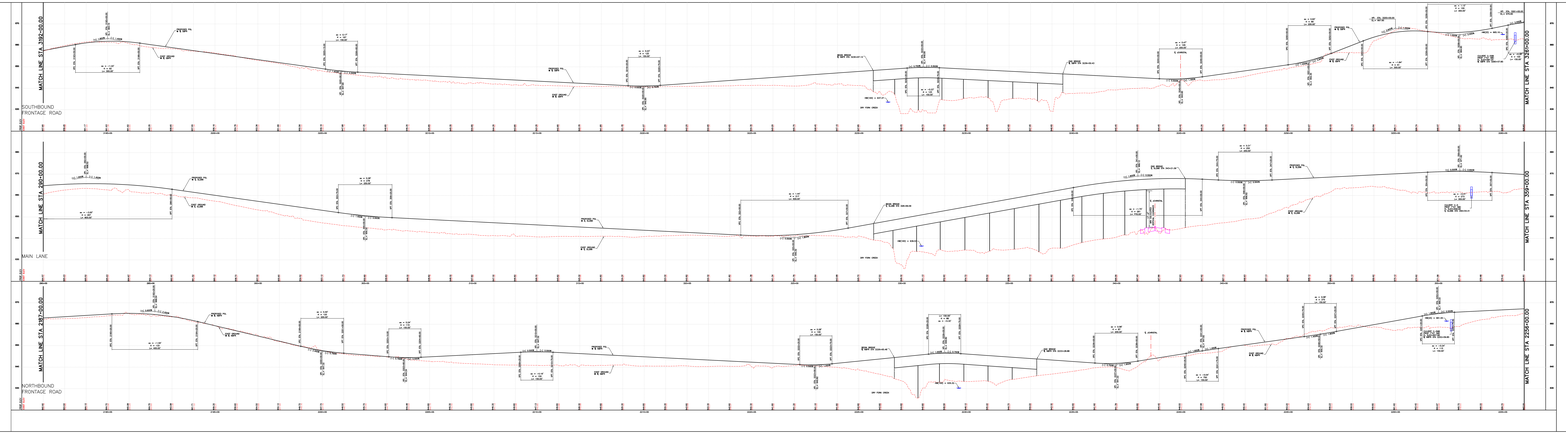

Texas Department of Transportation

DALLAS DISTRICT
DESIGN SCHEMATIC
MOHAMED BUR, P.E., DISTRICT ENGINEER

DENTON COUNTY
SL 288

PROJECT LIMIT: FROM I.H. 35W
TO I.H. 35
CONTROL: 2250-02-013
2250-02-014

FUNCTIONAL CLASS: URBAN ARTERIAL

DESIGN SPEED: 45 mph FRONTAGE ROADS
30 mph CROSS STREETS

PROJECT LENGTH = 47,520 FT = 9.0 MILES

END PROJECT
CSJ: 2250-02-013
STA: 2290+00.00

END CSJ: 2250-02-013
STA: 2290+00.00
CSJ: 2250-02-014
STA: 3473+33.00

BEGIN PROJECT
CSJ: 2250-02-013
STA: 2290+00.00

BEGIN PROJECT
CSJ: 2250-02-014
STA: 3473+33.00

LOCATION MAP

MAY 2020
SCALE: 1"=100' H, 1"= 10' V
ROLL 8 OF 15

APPROVED SCHEMATIC NOT FOR CONSTRUCTION
DIRECTOR OF TRAFFIC OPERATIONS
DIRECTOR OF TRANSPORTATION PLANNING

DATE: MAY 2020

THOMAS COCHILL P.E. NO. 87665

CPY&T

© 2020 by Texas Department of Transportation all rights reserved.

Texas Department of Transportation

DALLAS DISTRICT
DESIGN SCHEMATIC
MOHAMED BUR, P.E., DISTRICT ENGINEER

DENTON COUNTY
SL 288

PROJECT LIMIT: FROM I.H. 35W
TO I.H. 35
CONTROL: 2250-02-013
2250-02-014

FUNCTIONAL CLASS: URBAN ARTERIAL

DESIGN SPEED: 45 mph FRONTAGE ROADS
30 mph CROSS STREETS

PROJECT LENGTH = 47,520 FT = 9.0 MILES

END PROJECT
CSJ: 2250-02-013
END STA: 2250+00.00 = 0+00.00 (2250-02-014)
END STA: 2475+20.00

BEGIN PROJECT
CSJ: 2250-02-014

LOCATION MAP

MAY 2020
SCALE: 1"=100' H, 1"= 10' V
ROLL 9 OF 15

APPROVED SCHEMATIC NOT FOR CONSTRUCTION
DATE: MAY 2020
THOMAS CODHILL
P.E. NO. 87865

© 2020 by Texas Department of Transportation all rights reserved.

GENERAL NOTES:

1. CURBS SHALL BE USED WHEN SAFETY CONCERNS ARE NOTED IN ARTERIAL SUMMARY AND DESIGN FLOWS PROVIDED DURING DESIGN ARE LESS THAN 10 CFS. CURB SHALL BE USED ON ALL BRIDGES.
2. ALL CURVES TO BE DESIGNED AS SPIRALS WITH SPIRALS LENGTHS EQUAL TO THE LENGTH OF VERTICAL CURVE.
3. ALL CURVES TO BE DESIGNED AS SPIRALS WITH SPIRALS LENGTHS EQUAL TO THE LENGTH OF VERTICAL CURVE.
4. DESIGN SPEED SHALL BE 30 MPH FOR CROSS STREETS AND 45 MPH FOR FRONTAGE ROADS.
5. DESIGN VEHICLE SHALL BE WB-67 FOR CROSS STREETS AND WB-67 FOR FRONTAGE ROADS.
6. DESIGN VEHICLES ON FRONTAGE ROADS SHALL BE A TRUCK DRIVING CLOSER THAN DESIGNATED.
7. DESIGN VEHICLES ON CROSS STREETS SHALL BE A TRUCK DRIVING CLOSER THAN DESIGNATED.
8. CONSTRUCTION WILL BE STAGED IN ORDER TO ALLOW ALL TRAFFIC TO TRAVEL ON THE FINAL SURFACE.
9. CONSTRUCTION WILL BE STAGED IN ORDER TO ALLOW ALL TRAFFIC TO TRAVEL ON THE FINAL SURFACE.
10. DESIGNED BY TX DOT FOR A STANDARD OF CROSS, FOR ALL CURVES, AS WELL AS CROSS STREETS.
11. DESIGNED BY TX DOT FOR A STANDARD OF CROSS, FOR ALL CURVES, AS WELL AS CROSS STREETS.
12. CONSTRUCTION SHALL BE STAGED IN ORDER TO ALLOW ALL TRAFFIC TO TRAVEL ON THE FINAL SURFACE.
13. CONSTRUCTION SHALL BE STAGED IN ORDER TO ALLOW ALL TRAFFIC TO TRAVEL ON THE FINAL SURFACE.
14. CONSTRUCTION OPERATIONS SHALL BE STAGED IN ORDER TO ALLOW ALL TRAFFIC TO TRAVEL ON THE FINAL SURFACE.

LEGEND:

- FRONTAGE ROADS
- CROSS STREETS
- BRIDGE
- SIDEWALK
- DRIVEWAY
- PROPOSED ROADWAY BY ADJACENT PROJECT
- CURB & GUTTER
- CLOSED PLANES
- CONTROL OF ACCESS
- EXISTING ROW
- PROPOSED ROW
- PROPOSED ROW ACQUIRED BY ADJACENT PROJECT
- DRAINAGE EASEMENT
- CITY OF DENTON
- XXXXXX CURVE NUMBER
- XXXXXX LINE NUMBER
- EXISTING ELECTRIC LINE
- EXISTING GAS LINE
- EXISTING GAS LINE
- EXISTING SANITARY SEWER LINE
- EXISTING STORM SEWER LINE
- EXISTING TELEPHONE LINE
- EXISTING WATER LINE
- FUTURE RAMP CONNECTION

TRAFFIC DIAGRAM
N.T.S.

LEGEND:

- CURBS TRAFFIC FLOW
- CURBS TRAFFIC FLOW
- CURBS TRAFFIC FLOW
- 1 BY CURBS ON CROSS STREET
- 2 BY CURBS ON CROSS STREET
- 3 BY CURBS ON CROSS STREET

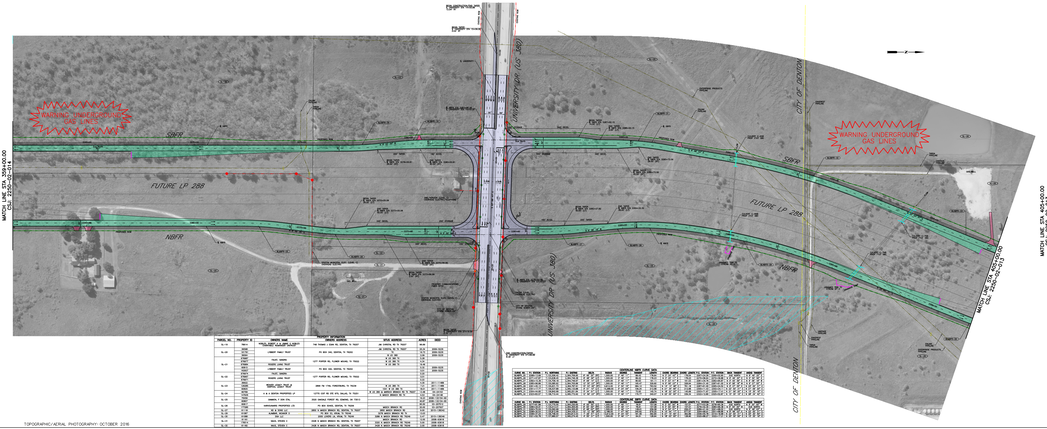

TOPOGRAPHIC/AERIAL PHOTOGRAPHY: OCTOBER 2016

PARCEL NO.	PROJECT ID	OWNER NAME	LEGAL DESCRIPTION	TOTAL ACREAGE	ACQUIRE	DATE
SL-10	18-01	CITY OF DENTON, A TEXAS HOME RULE MUNICIPALITY	THE THOMAS J. CLARK SUR., SECTION 10, TRACT 1	20.0000	20.0000	2019-12-03
SL-10	18-01	CITY OF DENTON, A TEXAS HOME RULE MUNICIPALITY	THE WM. MAY SURVEY, TRACT 1	0.0000	0.0000	2019-12-03
SL-10	18-01	CITY OF DENTON, A TEXAS HOME RULE MUNICIPALITY	THE THOMAS J. CLARK

Texas Department of Transportation

DALLAS DISTRICT
DESIGN SCHEMATIC
MOHAMED BUR, P.E., DISTRICT ENGINEER

DENTON COUNTY
SL 288

PROJECT LIMIT: FROM I.H. 35W
TO I.H. 35
CONTROL: 2250-02-013
2250-02-014

FUNCTIONAL CLASS: URBAN ARTERIAL

DESIGN SPEED: 45 mph FRONTAGE ROADS
30 mph CROSS STREETS

PROJECT LENGTH = 47,520 FT = 9.0 MILES

MAY 2020
SCALE: 1"=100' H, 1"= 10' V
ROLL 10 OF 15

APPROVED: SCHEMATIC NOT FOR CONSTRUCTION

CPY&T

	DATE: MAY 2020
THOMAS COCHILL	P.E. NO. 87665

© 2020 by Texas Department of Transportation all rights reserved.

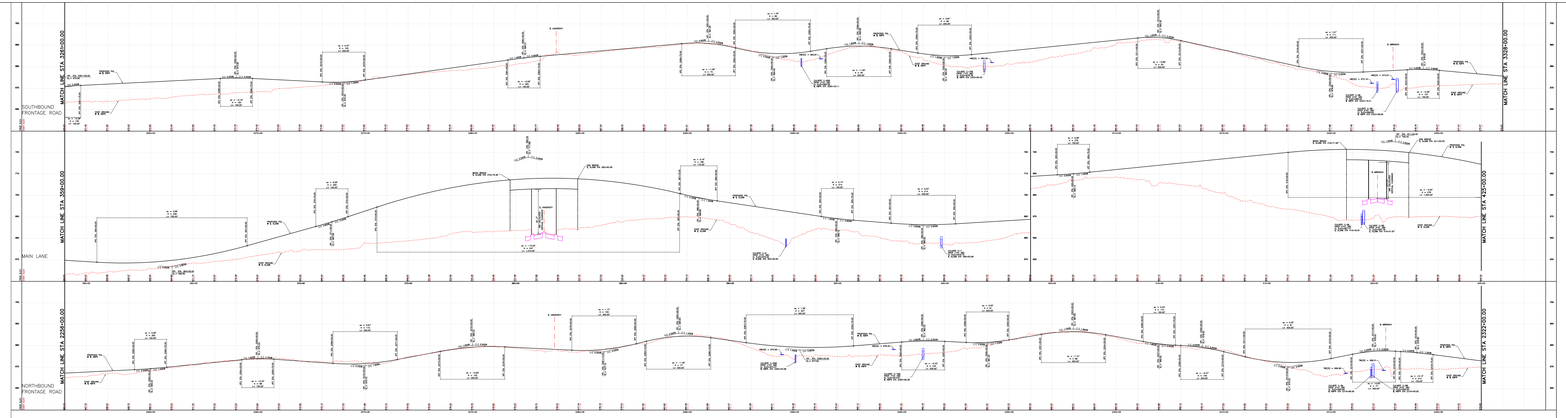

Texas Department of Transportation

DALLAS DISTRICT
DESIGN SCHEMATIC
MOHAMED BUR, P.E., DISTRICT ENGINEER

DENTON COUNTY
SL 288

PROJECT LIMIT: FROM I.H. 35W
TO I.H. 35
CONTROL: 2250-02-013
2250-02-014

FUNCTIONAL CLASS: URBAN ARTERIAL

DESIGN SPEED: 45 mph FRONTAGE ROADS
30 mph CROSS STREETS

PROJECT LENGTH = 47,520 FT = 9.0 MILES

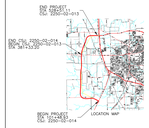

MAY 2020
SCALE: 1"=100' H, 1"= 10' V
ROLL 10 OF 15

APPROVED: SCHEMATIC NOT FOR CONSTRUCTION

CPY&T

	DATE: MAY 2020
THOMAS COCHILL	P.E. NO. 87665

© 2020 by Texas Department of Transportation all rights reserved.