Texas Department of Transportation

DALLAS DISTRICT
DESIGN SCHEMATIC
MOHAMED BUR, P.E., DISTRICT ENGINEER

DENTON COUNTY
SL 288

PROJECT LIMIT: FROM I.H. 35W
TO I.H. 35
CONTROL: 2250-02-013
2250-02-014

FUNCTIONAL CLASS: URBAN ARTERIAL

DESIGN SPEED: 45 mph FRONTAGE ROADS
30 mph CROSS STREETS

PROJECT LENGTH = 47,520 FT = 9.0 MILES

END PROJECT
CSJ: 2250-02-013
END STA: 2250+00=LR3-A
EX: 34+33.520

BEGIN PROJECT
CSJ: 2250-02-014
LOCATION MAP

MAY 2020
SCALE: 1"=100' H, 1"= 10' V
ROLL 11 OF 15

APPROVED SCHEMATIC NOT FOR CONSTRUCTION
MOHAMED BUR, P.E.
DISTRICT ENGINEER

DATE: MAY 2020

THOMAS COCHILL | P.E. NO. 87865

CPY&T

© 2020 by Texas Department of Transportation all rights reserved.

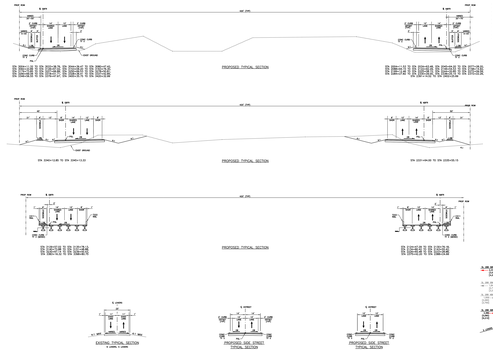

GENERAL NOTES:

1. ALL DIMENSIONS ARE ON FACE UNLESS OTHERWISE NOTED.
2. ALL DIMENSIONS ARE TO BE VERIFIED BY THE CONTRACTOR BEFORE CONSTRUCTION.
3. ALL DIMENSIONS ARE TO BE VERIFIED BY THE CONTRACTOR BEFORE CONSTRUCTION.
4. ALL DIMENSIONS ARE TO BE VERIFIED BY THE CONTRACTOR BEFORE CONSTRUCTION.
5. ALL DIMENSIONS ARE TO BE VERIFIED BY THE CONTRACTOR BEFORE CONSTRUCTION.
6. ALL DIMENSIONS ARE TO BE VERIFIED BY THE CONTRACTOR BEFORE CONSTRUCTION.
7. ALL DIMENSIONS ARE TO BE VERIFIED BY THE CONTRACTOR BEFORE CONSTRUCTION.
8. ALL DIMENSIONS ARE TO BE VERIFIED BY THE CONTRACTOR BEFORE CONSTRUCTION.
9. ALL DIMENSIONS ARE TO BE VERIFIED BY THE CONTRACTOR BEFORE CONSTRUCTION.
10. ALL DIMENSIONS ARE TO BE VERIFIED BY THE CONTRACTOR BEFORE CONSTRUCTION.
11. ALL DIMENSIONS ARE TO BE VERIFIED BY THE CONTRACTOR BEFORE CONSTRUCTION.
12. ALL DIMENSIONS ARE TO BE VERIFIED BY THE CONTRACTOR BEFORE CONSTRUCTION.
13. ALL DIMENSIONS ARE TO BE VERIFIED BY THE CONTRACTOR BEFORE CONSTRUCTION.
14. ALL DIMENSIONS ARE TO BE VERIFIED BY THE CONTRACTOR BEFORE CONSTRUCTION.
15. ALL DIMENSIONS ARE TO BE VERIFIED BY THE CONTRACTOR BEFORE CONSTRUCTION.
16. ALL DIMENSIONS ARE TO BE VERIFIED BY THE CONTRACTOR BEFORE CONSTRUCTION.
17. ALL DIMENSIONS ARE TO BE VERIFIED BY THE CONTRACTOR BEFORE CONSTRUCTION.
18. ALL DIMENSIONS ARE TO BE VERIFIED BY THE CONTRACTOR BEFORE CONSTRUCTION.
19. ALL DIMENSIONS ARE TO BE VERIFIED BY THE CONTRACTOR BEFORE CONSTRUCTION.
20. ALL DIMENSIONS ARE TO BE VERIFIED BY THE CONTRACTOR BEFORE CONSTRUCTION.
21. ALL DIMENSIONS ARE TO BE VERIFIED BY THE CONTRACTOR BEFORE CONSTRUCTION.
22. ALL DIMENSIONS ARE TO BE VERIFIED BY THE CONTRACTOR BEFORE CONSTRUCTION.
23. ALL DIMENSIONS ARE TO BE VERIFIED BY THE CONTRACTOR BEFORE CONSTRUCTION.
24. ALL DIMENSIONS ARE TO BE VERIFIED BY THE CONTRACTOR BEFORE CONSTRUCTION.
25. ALL DIMENSIONS ARE TO BE VERIFIED BY THE CONTRACTOR BEFORE CONSTRUCTION.
26. ALL DIMENSIONS ARE TO BE VERIFIED BY THE CONTRACTOR BEFORE CONSTRUCTION.
27. ALL DIMENSIONS ARE TO BE VERIFIED BY THE CONTRACTOR BEFORE CONSTRUCTION.
28. ALL DIMENSIONS ARE TO BE VERIFIED BY THE CONTRACTOR BEFORE CONSTRUCTION.
29. ALL DIMENSIONS ARE TO BE VERIFIED BY THE CONTRACTOR BEFORE CONSTRUCTION.
30. ALL DIMENSIONS ARE TO BE VERIFIED BY THE CONTRACTOR BEFORE CONSTRUCTION.
31. ALL DIMENSIONS ARE TO BE VERIFIED BY THE CONTRACTOR BEFORE CONSTRUCTION.
32. ALL DIMENSIONS ARE TO BE VERIFIED BY THE CONTRACTOR BEFORE CONSTRUCTION.
33. ALL DIMENSIONS ARE TO BE VERIFIED BY THE CONTRACTOR BEFORE CONSTRUCTION.
34. ALL DIMENSIONS ARE TO BE VERIFIED BY THE CONTRACTOR BEFORE CONSTRUCTION.
35. ALL DIMENSIONS ARE TO BE VERIFIED BY THE CONTRACTOR BEFORE CONSTRUCTION.
36. ALL DIMENSIONS ARE TO BE VERIFIED BY THE CONTRACTOR BEFORE CONSTRUCTION.
37. ALL DIMENSIONS ARE TO BE VERIFIED BY THE CONTRACTOR BEFORE CONSTRUCTION.
38. ALL DIMENSIONS ARE TO BE VERIFIED BY THE CONTRACTOR BEFORE CONSTRUCTION.
39. ALL DIMENSIONS ARE TO BE VERIFIED BY THE CONTRACTOR BEFORE CONSTRUCTION.
40. ALL DIMENSIONS ARE TO BE VERIFIED BY THE CONTRACTOR BEFORE CONSTRUCTION.
41. ALL DIMENSIONS ARE TO BE VERIFIED BY THE CONTRACTOR BEFORE CONSTRUCTION.
42. ALL DIMENSIONS ARE TO BE VERIFIED BY THE CONTRACTOR BEFORE CONSTRUCTION.
43. ALL DIMENSIONS ARE TO BE VERIFIED BY THE CONTRACTOR BEFORE CONSTRUCTION.
44. ALL DIMENSIONS ARE TO BE VERIFIED BY THE CONTRACTOR BEFORE CONSTRUCTION.
45. ALL DIMENSIONS ARE TO BE VERIFIED BY THE CONTRACTOR BEFORE CONSTRUCTION.
46. ALL DIMENSIONS ARE TO BE VERIFIED BY THE CONTRACTOR BEFORE CONSTRUCTION.
47. ALL DIMENSIONS ARE TO BE VERIFIED BY THE CONTRACTOR BEFORE CONSTRUCTION.
48. ALL DIMENSIONS ARE TO BE VERIFIED BY THE CONTRACTOR BEFORE CONSTRUCTION.
49. ALL DIMENSIONS ARE TO BE VERIFIED BY THE CONTRACTOR BEFORE CONSTRUCTION.
50. ALL DIMENSIONS ARE TO BE VERIFIED BY THE CONTRACTOR BEFORE CONSTRUCTION.
51. ALL DIMENSIONS ARE TO BE VERIFIED BY THE CONTRACTOR BEFORE CONSTRUCTION.
52. ALL DIMENSIONS ARE TO BE VERIFIED BY THE CONTRACTOR BEFORE CONSTRUCTION.
53. ALL DIMENSIONS ARE TO BE VERIFIED BY THE CONTRACTOR BEFORE CONSTRUCTION.
54. ALL DIMENSIONS ARE TO BE VERIFIED BY THE CONTRACTOR BEFORE CONSTRUCTION.
55. ALL DIMENSIONS ARE TO BE VERIFIED BY THE CONTRACTOR BEFORE CONSTRUCTION.
56. ALL DIMENSIONS ARE TO BE VERIFIED BY THE CONTRACTOR BEFORE CONSTRUCTION.
57. ALL DIMENSIONS ARE TO BE VERIFIED BY THE CONTRACTOR BEFORE CONSTRUCTION.
58. ALL DIMENSIONS ARE TO BE VERIFIED BY THE CONTRACTOR BEFORE CONSTRUCTION.
59. ALL DIMENSIONS ARE TO BE VERIFIED BY THE CONTRACTOR BEFORE CONSTRUCTION.
60. ALL DIMENSIONS ARE TO BE VERIFIED BY THE CONTRACTOR BEFORE CONSTRUCTION.
61. ALL DIMENSIONS ARE TO BE VERIFIED BY THE CONTRACTOR BEFORE CONSTRUCTION.
62. ALL DIMENSIONS ARE TO BE VERIFIED BY THE CONTRACTOR BEFORE CONSTRUCTION.
63. ALL DIMENSIONS ARE TO BE VERIFIED BY THE CONTRACTOR BEFORE CONSTRUCTION.
64. ALL DIMENSIONS ARE TO BE VERIFIED BY THE CONTRACTOR BEFORE CONSTRUCTION.
65. ALL DIMENSIONS ARE TO BE VERIFIED BY THE CONTRACTOR BEFORE CONSTRUCTION.
66. ALL DIMENSIONS ARE TO BE VERIFIED BY THE CONTRACTOR BEFORE CONSTRUCTION.
67. ALL DIMENSIONS ARE TO BE VERIFIED BY THE CONTRACTOR BEFORE CONSTRUCTION.
68. ALL DIMENSIONS ARE TO BE VERIFIED BY THE CONTRACTOR BEFORE CONSTRUCTION.
69. ALL DIMENSIONS ARE TO BE VERIFIED BY THE CONTRACTOR BEFORE CONSTRUCTION.
70. ALL DIMENSIONS ARE TO BE VERIFIED BY THE CONTRACTOR BEFORE CONSTRUCTION.
71. ALL DIMENSIONS ARE TO BE VERIFIED BY THE CONTRACTOR BEFORE CONSTRUCTION.
72. ALL DIMENSIONS ARE TO BE VERIFIED BY THE CONTRACTOR BEFORE CONSTRUCTION.
73. ALL DIMENSIONS ARE TO BE VERIFIED BY THE CONTRACTOR BEFORE CONSTRUCTION.
74. ALL DIMENSIONS ARE TO BE VERIFIED BY THE CONTRACTOR BEFORE CONSTRUCTION.
75. ALL DIMENSIONS ARE TO BE VERIFIED BY THE CONTRACTOR BEFORE CONSTRUCTION.
76. ALL DIMENSIONS ARE TO BE VERIFIED BY THE CONTRACTOR BEFORE CONSTRUCTION.
77. ALL DIMENSIONS ARE TO BE VERIFIED BY THE CONTRACTOR BEFORE CONSTRUCTION.
78. ALL DIMENSIONS ARE TO BE VERIFIED BY THE CONTRACTOR BEFORE CONSTRUCTION.
79. ALL DIMENSIONS ARE TO BE VERIFIED BY THE CONTRACTOR BEFORE CONSTRUCTION.
80. ALL DIMENSIONS ARE TO BE VERIFIED BY THE CONTRACTOR BEFORE CONSTRUCTION.
81. ALL DIMENSIONS ARE TO BE VERIFIED BY THE CONTRACTOR BEFORE CONSTRUCTION.
82. ALL DIMENSIONS ARE TO BE VERIFIED BY THE CONTRACTOR BEFORE CONSTRUCTION.
83. ALL DIMENSIONS ARE TO BE VERIFIED BY THE CONTRACTOR BEFORE CONSTRUCTION.
84. ALL DIMENSIONS ARE TO BE VERIFIED BY THE CONTRACTOR BEFORE CONSTRUCTION.
85. ALL DIMENSIONS ARE TO BE VERIFIED BY THE CONTRACTOR BEFORE CONSTRUCTION.
86. ALL DIMENSIONS ARE TO BE VERIFIED BY THE CONTRACTOR BEFORE CONSTRUCTION.
87. ALL DIMENSIONS ARE TO BE VERIFIED BY THE CONTRACTOR BEFORE CONSTRUCTION.
88. ALL DIMENSIONS ARE TO BE VERIFIED BY THE CONTRACTOR BEFORE CONSTRUCTION.
89. ALL DIMENSIONS ARE TO BE VERIFIED BY THE CONTRACTOR BEFORE CONSTRUCTION.
90. ALL DIMENSIONS ARE TO BE VERIFIED BY THE CONTRACTOR BEFORE CONSTRUCTION.
91. ALL DIMENSIONS ARE TO BE VERIFIED BY THE CONTRACTOR BEFORE CONSTRUCTION.
92. ALL DIMENSIONS ARE TO BE VERIFIED BY THE CONTRACTOR BEFORE CONSTRUCTION.
93. ALL DIMENSIONS ARE TO BE VERIFIED BY THE CONTRACTOR BEFORE CONSTRUCTION.
94. ALL DIMENSIONS ARE TO BE VERIFIED BY THE CONTRACTOR BEFORE CONSTRUCTION.
95. ALL DIMENSIONS ARE TO BE VERIFIED BY THE CONTRACTOR BEFORE CONSTRUCTION.
96. ALL DIMENSIONS ARE TO BE VERIFIED BY THE CONTRACTOR BEFORE CONSTRUCTION.
97. ALL DIMENSIONS ARE TO BE VERIFIED BY THE CONTRACTOR BEFORE CONSTRUCTION.
98. ALL DIMENSIONS ARE TO BE VERIFIED BY THE CONTRACTOR BEFORE CONSTRUCTION.
99. ALL DIMENSIONS ARE TO BE VERIFIED BY THE CONTRACTOR BEFORE CONSTRUCTION.
100. ALL DIMENSIONS ARE TO BE VERIFIED BY THE CONTRACTOR BEFORE CONSTRUCTION.

LEGEND:

- FRONTAGE ROADS
- CROSS STREETS
- BRIDGE
- SIDEWALK
- DRIVEWAY
- PROPOSED ROADWAY BY ADJACENT PROJECT
- FUTURE ROADWAY
- CLOSED PLANES
- CONTROL OF ACCESS
- EXISTING ROW
- PROPOSED ROW
- PROPOSED ROW ACQUIRED BY ADJACENT PROJECT
- TEMPORARY EASEMENT
- DRAINAGE EASEMENT
- CITY OF DENTON
- CURVE NUMBER
- LINE NUMBER
- EXISTING ELECTRIC LINE
- EXISTING GAS LINE
- EXISTING GAS LINE
- EXISTING SANITARY SEWER LINE
- EXISTING STORM SEWER LINE
- EXISTING TELEPHONE LINE
- EXISTING WATER LINE
- FUTURE RAMP CONNECTION

TRAFFIC DIAGRAM
N.T.S.

LEGEND:

- LEFT TURN LANE
- RIGHT TURN LANE
- THROUGH LANE
- 1 LANE
- 2 LANE
- 3 LANE
- 4 LANE
- 5 LANE
- 6 LANE
- 7 LANE
- 8 LANE
- 9 LANE
- 10 LANE
- 11 LANE
- 12 LANE
- 13 LANE
- 14 LANE
- 15 LANE
- 16 LANE
- 17 LANE
- 18 LANE
- 19 LANE
- 20 LANE
- 21 LANE
- 22 LANE
- 23 LANE
- 24 LANE
- 25 LANE
- 26 LANE
- 27 LANE
- 28 LANE
- 29 LANE
- 30 LANE
- 31 LANE
- 32 LANE
- 33 LANE
- 34 LANE
- 35 LANE
- 36 LANE
- 37 LANE
- 38 LANE
- 39 LANE
- 40 LANE
- 41 LANE
- 42 LANE
- 43 LANE
- 44 LANE
- 45 LANE
- 46 LANE
- 47 LANE
- 48 LANE
- 49 LANE
- 50 LANE
- 51 LANE
- 52 LANE
- 53 LANE
- 54 LANE
- 55 LANE
- 56 LANE
- 57 LANE
- 58 LANE
- 59 LANE
- 60 LANE
- 61 LANE
- 62 LANE
- 63 LANE
- 64 LANE
- 65 LANE
- 66 LANE
- 67 LANE
- 68 LANE
- 69 LANE
- 70 LANE
- 71 LANE
- 72 LANE
- 73 LANE
- 74 LANE
- 75 LANE
- 76 LANE
- 77 LANE
- 78 LANE
- 79 LANE
- 80 LANE
- 81 LANE
- 82 LANE
- 83 LANE
- 84 LANE
- 85 LANE
- 86 LANE
- 87 LANE
- 88 LANE
- 89 LANE
- 90 LANE
- 91 LANE
- 92 LANE
- 93 LANE
- 94 LANE
- 95 LANE
- 96 LANE
- 97 LANE
- 98 LANE
- 99 LANE
- 100 LANE

PROJECT DEFINITION						
PROJECT NO.	PROJECT #	PROJECT NAME	ROAD NAME	FROM	TO	LENGTH
N/A	2250	LAKE DENTON &	LAKE DENTON & TOWN		

Texas Department of Transportation

DALLAS DISTRICT
DESIGN SCHEMATIC
MOHAMED BUR, P.E., DISTRICT ENGINEER

DENTON COUNTY
SL 288

PROJECT LIMIT: FROM I.H. 35W
TO I.H. 35
CONTROL: 2250-02-013
2250-02-014

FUNCTIONAL CLASS: URBAN ARTERIAL

DESIGN SPEED: 45 mph FRONTAGE ROADS
30 mph CROSS STREETS

PROJECT LENGTH = 47,520 FT = 9.0 MILES

MAY 2020
SCALE: 1"=100' H, 1"= 10' V
ROLL 12 OF 15

APPROVED SCHEMATIC NOT FOR CONSTRUCTION
DO NOT SCALE THIS DRAWING
THE INFORMATION HERE IS PRELIMINARY

CPY&T

DATE: MAY 2020
THOMAS COCHILL P.E. NO. 87665

© 2020 by Texas Department of Transportation all rights reserved.

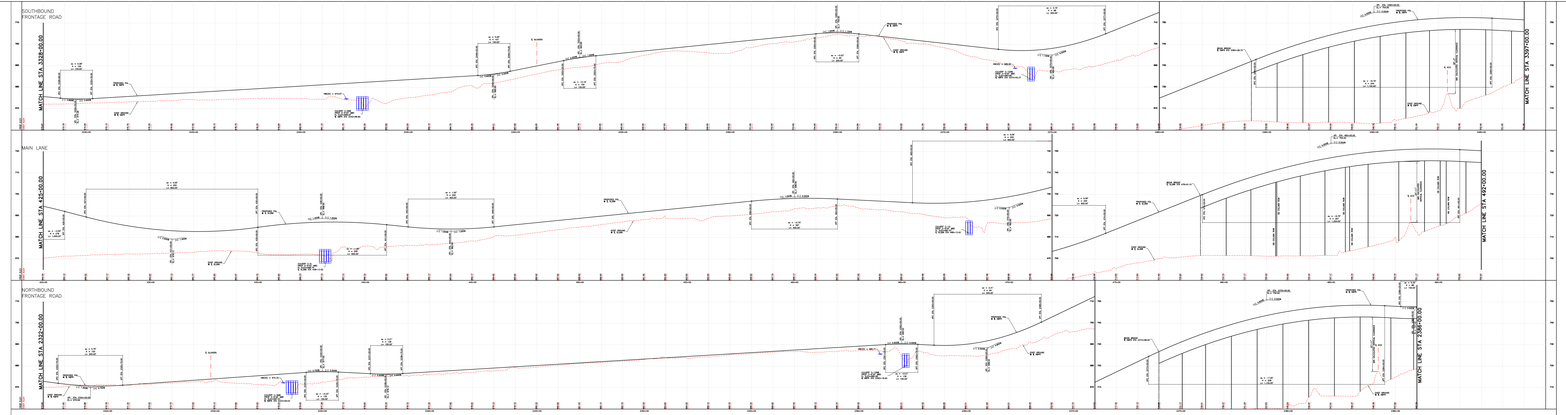

Texas Department of Transportation

DALLAS DISTRICT
DESIGN SCHEMATIC
MOHAMED BUR, P.E., DISTRICT ENGINEER

DENTON COUNTY
SL 288

PROJECT LIMIT: FROM I.H. 35W
TO I.H. 35
CONTROL: 2250-02-013
2250-02-014

FUNCTIONAL CLASS: URBAN ARTERIAL

DESIGN SPEED: 45 mph FRONTAGE ROADS
30 mph CROSS STREETS

PROJECT LENGTH = 47,520 FT = 9.0 MILES

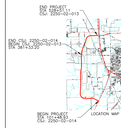

MAY 2020
SCALE: 1"=100' H, 1"= 10' V
ROLL 12 OF 15

APPROVED SCHEMATIC NOT FOR CONSTRUCTION
DO NOT SCALE THIS DRAWING
THE INFORMATION HERE IS PRELIMINARY

CPY&T

DATE: MAY 2020
THOMAS COCHILL P.E. NO. 87665

© 2020 by Texas Department of Transportation all rights reserved.

Texas Department of Transportation

DALLAS DISTRICT
DESIGN SCHEMATIC
MOHAMED BUR, P.E., DISTRICT ENGINEER

DENTON COUNTY
SL 288

PROJECT LIMIT: FROM I.H. 35W
TO I.H. 35
CONTROL: 2250-02-013
2250-02-014

FUNCTIONAL CLASS: URBAN ARTERIAL

DESIGN SPEED: 45 mph FRONTAGE ROADS
30 mph CROSS STREETS

PROJECT LENGTH = 47,520 FT = 9.0 MILES

END PROJECT
CSJ: 2250-02-013

END STA: 2250+00.00 CA
CSJ: 2250-02-013
STA: 247+50.00

BEGIN PROJECT
CSJ: 2250-02-014

LOCATION MAP

MAY 2020
SCALE: 1"=100' H, 1"= 10' V
ROLL 13 OF 15

APPROVED SCHEMATIC NOT FOR CONSTRUCTION

DATE: MAY 2020

THOMAS COCHILL P.E. NO. 87665

© 2020 by Texas Department of Transportation all rights reserved.

GENERAL NOTES:

1. CONTRACTOR SHALL NOT PLACE BARRICADES, CONSTRUCTION EQUIPMENT OR CONSTRUCTION MATERIALS WITHIN THE PUBLIC RIGHT OF WAY WITHOUT PRIOR APPROVAL OF THE ENGINEER.
2. THE CONTRACTOR SHALL BE RESPONSIBLE FOR THE ENTIRETY OF THE PROJECT INCLUDING CONSTRUCTION ON TRIBUTARY AND DIVERSION CHANNELS, UNLESS OTHERWISE SPECIFIED IN THE PLANS.
3. ALL ROAD WORK SHALL BE CONSTRUCTED TO THE LINES, GRADES AND DIMENSIONS SHOWN ON THE PLANS.
4. THE CONTRACTOR SHALL PROVIDE ADEQUATE DRAINAGE FOR ALL PAVEMENT, SUBGRADE, SHOULDERS, DRIVEWAYS AND OTHER FACILITIES.
5. DRIVEWAY LOCATIONS ARE PROVIDED ONLY AS THE OPTIMUM DRIVEWAYS FOUND THROUGH PRELIMINARY ENGINEERING. THE CONTRACTOR SHALL PROVIDE ACCESS TO ALL PROPERTIES DURING CONSTRUCTION. DRIVEWAYS SHALL BE PROVIDED WITHIN STAGGERED, CONSECUTIVE BLOCKS AS DIRECTED BY THE TXDOT ENGINEER.
6. CONTRACTOR SHALL NOTIFY THE ENGINEER 48 HOURS IN ADVANCE OF ANY DRIVEWAY CLOSURE.
7. THE CONTRACTOR SHALL BE RESPONSIBLE FOR THE PROTECTION OF ALL UTILITIES, INCLUDING BUT NOT LIMITED TO, THOSE SHOWN ON THE PLANS.
8. THE CONTRACTOR SHALL BE RESPONSIBLE FOR THE REPAIR OF ALL UTILITIES DAMAGED DUE TO THE CONTRACTOR'S OPERATIONS.
9. THE CONTRACTOR SHALL BE RESPONSIBLE FOR THE REPAIR OF ALL DAMAGED PAVEMENT, SIDEWALKS, DRIVEWAYS, CURBS, GUTTERS, ETC. DUE TO THE CONTRACTOR'S OPERATIONS.
10. CONTRACTOR SHALL PROVIDE PROPER SIGNS, FLAGS, ETC. DURING THE CONSTRUCTION OF THE DRIVEWAYS.
11. CONTRACTOR OPERATIONS DURING THE DRIVEWAY CLOSURE SHALL BE LIMITED TO ONE DRIVEWAY AT A TIME.

LEGEND:

- FRONTAGE ROADS
- CROSS STREETS
- BRIDGE
- SIDEWALK
- DRIVEWAY
- PROPOSED ROADWAY BY ADJACENT PROJECT
- CURB (TO BE REMOVED)
- FLOOD PLAINS
- CONTROL OF ACCESS
- EXISTING ROW
- PROPOSED ROW ACQUIRED BY ADJACENT PROJECT
- EXISTING EASEMENT
- DRAINAGE EASEMENT
- CITY OF DENTON
- XXXXXX PARCEL NUMBER
- EXISTING CONTOURS
- EXISTING ELECTRIC LINE
- EXISTING GAS LINE
- EXISTING GAS LINE
- EXISTING SANITARY SEWER LINE
- EXISTING STORM SEWER LINE
- EXISTING TELEPHONE LINE
- EXISTING WATER LINE
- FUTURE RAMP CONNECTION

TRAFFIC DIAGRAM
N.T.S.

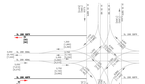

LEGEND:

- LEGEND TRAFFIC FLOW
- LEGEND TRAFFIC FLOW
- LEGEND TRAFFIC FLOW
- 1 LP 288 LEFTS ON FRONTAGE ROAD
- 2 LEGEND LEFTS ON FRONTAGE ROAD
- 3 LEGEND LEFTS ON FRONTAGE ROAD

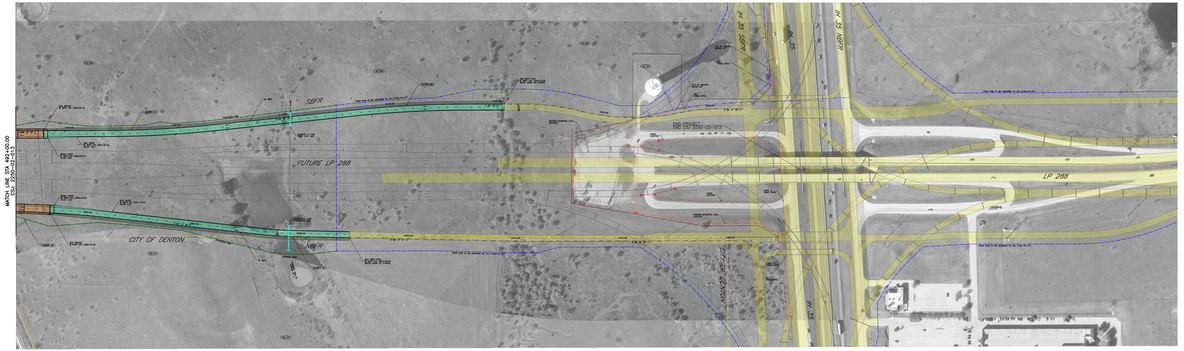
MATCH LINE STA 492+00.00
CSJ: 2250-02-013
SBFR
FUTURE LP 288
LP 288
CITY OF DENTON
MAIN ST
HARRY ST
HOUSER ST
FM 2499
FM 2181
FM 428
FM 1515
FM 1173
FM 1173
FM 1173

Texas Department of Transportation

DALLAS DISTRICT
DESIGN SCHEMATIC
MOHAMED BUR, P.E., DISTRICT ENGINEER

DENTON COUNTY
SL 288

PROJECT LIMIT: FROM I.H. 35W
TO I.H. 35
CONTROL: 2250-02-013
2250-02-014

FUNCTIONAL CLASS: URBAN ARTERIAL

DESIGN SPEED: 45 mph FRONTAGE ROADS
30 mph CROSS STREETS

PROJECT LENGTH = 47,520 FT = 9.0 MILES

MAY 2020
SCALE: 1"=100' H, 1"= 10' V
ROLL 14 OF 15

APPROVED SCHEMATIC NOT FOR CONSTRUCTION
DESIGN ENGINEER'S SEAL
DATE: MAY 2020
THOMAS COCHILL P.E. NO. 87665

CPY&T

© 2020 by Texas Department of Transportation all rights reserved.

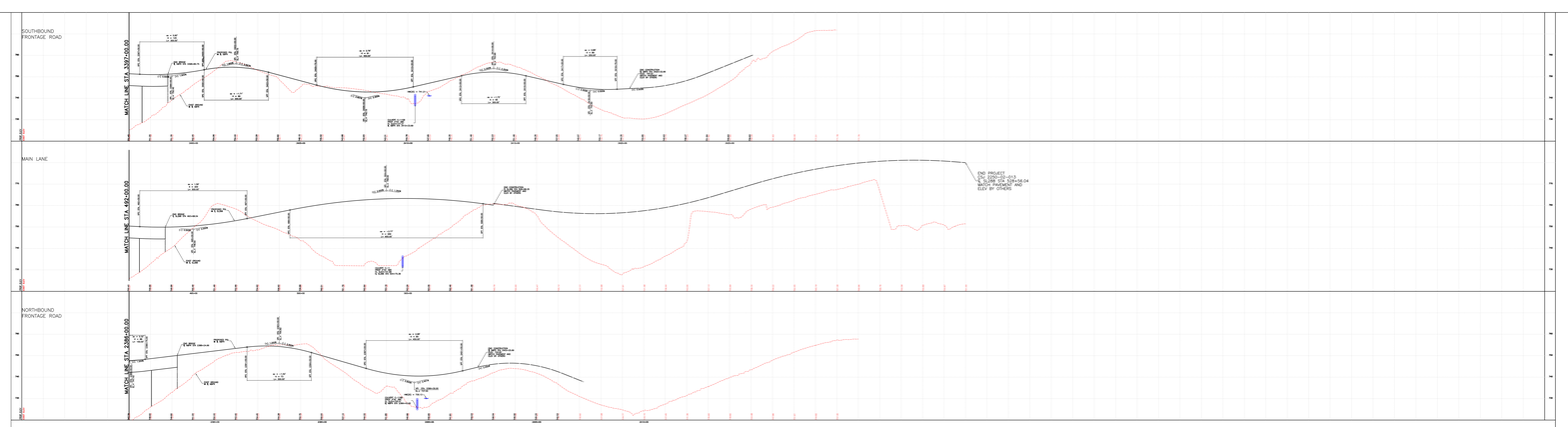

Texas Department of Transportation

DALLAS DISTRICT
DESIGN SCHEMATIC
MOHAMED BUR, P.E., DISTRICT ENGINEER

DENTON COUNTY
SL 288

PROJECT LIMIT: FROM I.H. 35W
TO I.H. 35
CONTROL: 2250-02-013
2250-02-014

FUNCTIONAL CLASS: URBAN ARTERIAL

DESIGN SPEED: 45 mph FRONTAGE ROADS
30 mph CROSS STREETS

PROJECT LENGTH = 47,520 FT = 9.0 MILES

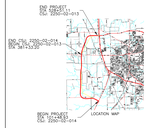

MAY 2020
SCALE: 1"=100' H, 1"= 10' V
ROLL 14 OF 15

APPROVED SCHEMATIC NOT FOR CONSTRUCTION
DESIGN ENGINEER'S SEAL
DATE: MAY 2020
THOMAS COCHILL P.E. NO. 87665

CPY&T

© 2020 by Texas Department of Transportation all rights reserved.

Texas Department of Transportation

DALLAS DISTRICT
DESIGN SCHEMATIC
MOHAMED BUR, P.E., DISTRICT ENGINEER

DENTON COUNTY
SL 288

PROJECT LIMIT: FROM I.H. 35W
TO I.H. 35
CONTROL: 2250-02-013
2250-02-014

FUNCTIONAL CLASS: URBAN ARTERIAL

DESIGN SPEED: 45 mph FRONTAGE ROADS
30 mph CROSS STREETS

PROJECT LENGTH = 47,520 FT = 9.0 MILES

MAY 2020
SCALE: 1"=100' H, 1"= 10' V
ROLL 15 OF 15

APPROVED SCHEMATIC NOT FOR CONSTRUCTION
DESIGNED IN ENGLISH
DIMENSIONS & SPACINGS SHOWN IN ENGLISH

CPY&T

THOMAS COCHILL	DATE: MAY 2020
	P.E. NO. 87665

© 2020 by Texas Department of Transportation all rights reserved.
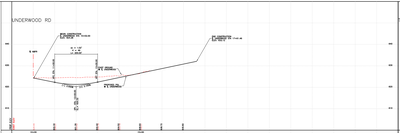
UNDERWOOD RD