TEXAS DEPARTMENT OF TRANSPORTATION

EL PASO DISTRICT
ROBERT BIELER , DPA, P.E., DISTRICT ENGINEER

DRAFT
DONIPHAN DRIVE CORRIDOR PLAN

EL PASO COUNTY, TEXAS

FROM THE TEXAS / NEW MEXICO STATE LINE TO RACETRACK DR
ROUTE LENGTH
LENGTH: 10 MILES

DATE: JANUARY 2018

ROADWAY	SPEED	CLASSIFICATION
SH 20 - DONIPHAN DRIVE	35 MPH	URBAN PRINCIPAL ARTERIAL

TECHNICALLY PREFERRED ALTERNATIVE

ROLL 1 OF 6

INDEX OF SHEETS

ROLL 1 OF 6: STATE LINE TO VALLEY CHILI RD
ROLL 2 OF 6: VALLEY CHILI RD TO MANSIGHT RD
ROLL 3 OF 6: MANSIGHT RD TO CRYSTAL MAIN
ROLL 4 OF 6: CRYSTAL MAIN TO WILLIAMS MAIN
ROLL 5 OF 6: N GREEN AVE TO NORTH OF OSBORNE DR
ROLL 6 OF 6: OSBORNE DR TO RACETRACK DR

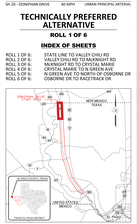

LEGEND

- EXISTING ROW
- PROPOSED CULVERT UPGRADE
- EXISTING PARCEL LINE
- PROPOSED RAILROAD EASEMENT
- DIRECTION OF TRAVEL
- CROSSWALK
- PROPOSED R.R. CROSSING SYMBOL
- PROPOSED SHARED-USE GATE
- PROPOSED CURBED MEDIAN
- PROPOSED SHARED-USE PATH
- PROPOSED SIDEWALK
- PROPOSED DRAINAGE/ SAFETY BUFFER
- PROPOSED POND
- RAILROAD 25' CLEAR ZONE
- TRAIL
- PARK
- EXISTING R.O.W. CONFLICT
- WATER ATTENTION AREA
- CITY OF CANUTILLO
- CITY OF VINTON
- CITY OF ANTHONY
- CITY OF EL PASO

SCALE IN FEET

PRELIMINARY
FOR REVIEW PURPOSES ONLY
NOT FOR CONSTRUCTION OR BIDDING
PLANS PREPARED UNDER THE SUPERVISION OF
JOHN W. BARTON
JACOBS
PE NUMBER 75366
DATE 01/24/2018

JACOBS
2999 WEST STATE STREET, SUITE 1200
BLACKFOOT, ID 83221-1000
Phone: 208.785.2280
Fax: 208.785.2286

© 2017 by Texas Department of Transportation all rights reserved

TEXAS DEPARTMENT OF TRANSPORTATION

EL PASO DISTRICT
ROBERT BIELER , DPA, P.E., DISTRICT ENGINEER

DRAFT
DONIPHAN DRIVE CORRIDOR PLAN

EL PASO COUNTY, TEXAS

FROM THE TEXAS / NEW MEXICO STATE LINE TO RACETRACK DR
ROUTE LENGTH
LENGTH: 10 MILES

DATE: JANUARY 2018

ROADWAY	SPEED	CLASSIFICATION
SH 20 - DONIPHAN DRIVE	35 MPH	URBAN PRINCIPAL ARTERIAL

TECHNICALLY PREFERRED ALTERNATIVE

ROLL 1 OF 6

INDEX OF SHEETS

ROLL 1 OF 6: STATE LINE TO VALLEY CHILI RD
ROLL 2 OF 6: VALLEY CHILI RD TO MANSIGHT RD
ROLL 3 OF 6: MANSIGHT RD TO CRYSTAL MAIN
ROLL 4 OF 6: CRYSTAL MAIN TO WILLIAMS MAIN
ROLL 5 OF 6: N GREEN AVE TO NORTH OF OSBORNE DR
ROLL 6 OF 6: OSBORNE DR TO RACETRACK DR

LEGEND
EXISTING ROW
PROPOSED CULVERT UPGRADE
EXISTING PARCEL LINE
PROPOSED RAILROAD EASEMENT
DIRECTION OF TRAVEL
CROSSWALK
PROPOSED R.R. CROSSING SYMBOL
PROPOSED SHARED-USE GATE
PROPOSED CURBED MEDIAN
PROPOSED SHARED-USE PATH
PROPOSED SIDEWALK
PROPOSED DRAINAGE/ SAFETY BUFFER
PROPOSED POND
RAILROAD 25' CLEAR ZONE
TRAIL
PARK
EXISTING R.O.W. CONFLICT
WATER ATTENTION AREA
CITY OF CANUTILLO
CITY OF VINTON
CITY OF ANTHONY
CITY OF EL PASO

SCALE IN FEET

PRELIMINARY
FOR REVIEW PURPOSES ONLY
NOT FOR CONSTRUCTION OR BIDDING
PLANS PREPARED UNDER THE SUPERVISION OF
JOHN W. BARTON
JACOBS
PE NUMBER 75366
DATE 01/24/2018

JACOBS
2999 WEST STATE STREET, SUITE 1200
BLACKFOOT, ID 83221-1000
Phone: 208.785.2280
Fax: 208.785.2286

© 2017 by Texas Department of Transportation all rights reserved

TEXAS DEPARTMENT OF TRANSPORTATION

EL PASO DISTRICT

ROBERT BIELER, DPA, P.E., DISTRICT ENGINEER

DRAFT

DONIPHAN DRIVE CORRIDOR PLAN

EL PASO COUNTY, TEXAS

FROM THE TEXAS / NEW MEXICO STATE LINE TO RACETRACK DR
ROUTE LENGTH: 10 MILES
LENGTH: 10 MILES

DATE: JANUARY 2018

ROADWAY	SPEED	CLASSIFICATION
SH 20 - DONIPHAN DRIVE	40 MPH	URBAN PRINCIPAL ARTERIAL

TECHNICALLY PREFERRED ALTERNATIVE

ROLL 5 OF 6

INDEX OF SHEETS

ROLL 1 OF 6: STATE LINE TO VALLEY CHILI RD
ROLL 2 OF 6: VALLEY CHILI RD TO MUNSIGHT RD
ROLL 3 OF 6: MUNSIGHT RD TO CRYSTAL MARIE
ROLL 4 OF 6: CRYSTAL MARIE TO N GREEN AVE
ROLL 5 OF 6: N GREEN AVE TO NORTH OF OSBORNE DR
ROLL 6 OF 6: OSBORNE DR TO RACETRACK DR

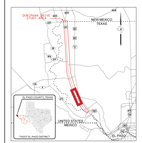

LEGEND

- EXISTING ROW
- PROPOSED CULVERT UPGRADE
- EXISTING PARCEL LINE
- PROPOSED RAILROAD EASEMENT
- DIRECTION OF TRAVEL
- CROSSWALK
- PROPOSED R.R. CROSSING SYMBOL
- PROPOSED RR. SIGNAL & GATE
- PROPOSED CURBED MEDIAN
- PROPOSED SHARED-USE PATH
- PROPOSED SIDEWALK
- PROPOSED DRAINAGE/ SAFETY BUFFER
- PROPOSED POND
- RAILROAD 25' CLEAR ZONE
- TRAIL
- PARK
- EXISTING R.O.W. CONFLICT
- WATER ATTENTION AREA
- CITY OF EL PASO
- CITY OF VINTON
- CITY OF ANTHONY
- CITY OF EL PASO

SCALE IN FEET

PRELIMINARY
FOR REVIEW PURPOSES ONLY
IT WAS NOT INTENDED OR MADE AVAILABLE FOR BIDDING OR CONSTRUCTION PURPOSES.

JACOBS
1999 BRYAN TOWER, SUITE 3300
DALLAS, TEXAS 75201
PH: 214.638.0145
FIRM # F-2966

© 2017 by Texas Department of Transportation all rights reserved

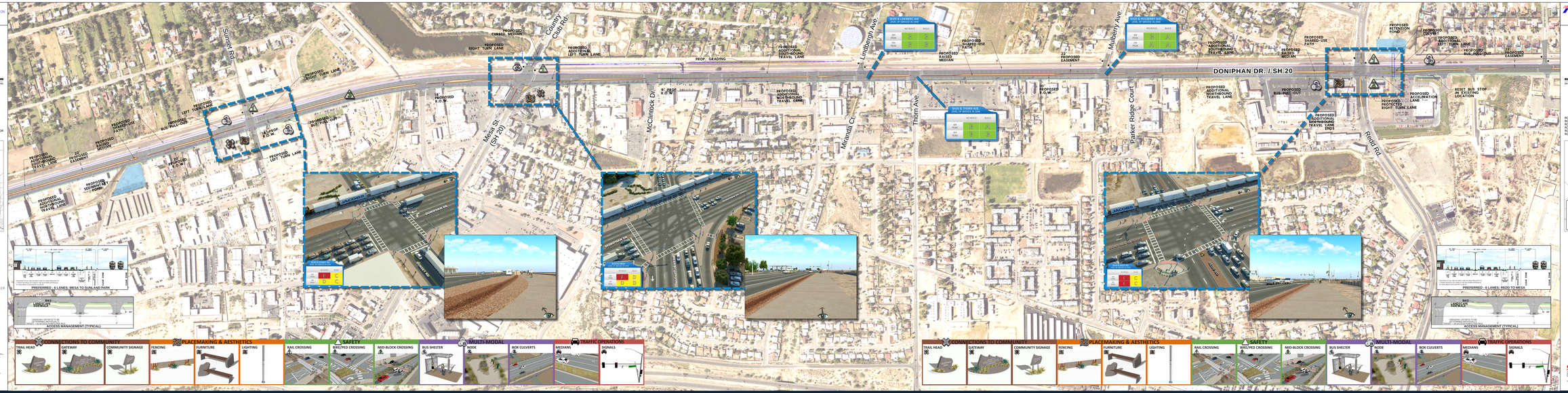

TEXAS DEPARTMENT OF TRANSPORTATION

EL PASO DISTRICT

ROBERT BIELER, DPA, P.E., DISTRICT ENGINEER

DRAFT

DONIPHAN DRIVE CORRIDOR PLAN

EL PASO COUNTY, TEXAS

FROM THE TEXAS / NEW MEXICO STATE LINE TO RACETRACK DR
ROUTE LENGTH: 10 MILES
LENGTH: 10 MILES

DATE: JANUARY 2018

ROADWAY	SPEED	CLASSIFICATION
SH 20 - DONIPHAN DRIVE	40 MPH	URBAN PRINCIPAL ARTERIAL

TECHNICALLY PREFERRED ALTERNATIVE

ROLL 5 OF 6

INDEX OF SHEETS

ROLL 1 OF 6: STATE LINE TO VALLEY CHILI RD
ROLL 2 OF 6: VALLEY CHILI RD TO MUNSIGHT RD
ROLL 3 OF 6: MUNSIGHT RD TO CRYSTAL MARIE
ROLL 4 OF 6: CRYSTAL MARIE TO N GREEN AVE
ROLL 5 OF 6: N GREEN AVE TO NORTH OF OSBORNE DR
ROLL 6 OF 6: OSBORNE DR TO RACETRACK DR

LEGEND

- EXISTING ROW
- PROPOSED CULVERT UPGRADE
- EXISTING PARCEL LINE
- PROPOSED RAILROAD EASEMENT
- DIRECTION OF TRAVEL
- CROSSWALK
- PROPOSED R.R. CROSSING SYMBOL
- PROPOSED RR. SIGNAL & GATE
- PROPOSED CURBED MEDIAN
- PROPOSED SHARED-USE PATH
- PROPOSED SIDEWALK
- PROPOSED DRAINAGE/ SAFETY BUFFER
- PROPOSED POND
- RAILROAD 25' CLEAR ZONE
- TRAIL
- PARK
- EXISTING R.O.W. CONFLICT
- WATER ATTENTION AREA
- CITY OF EL PASO
- CITY OF VINTON
- CITY OF ANTHONY
- CITY OF EL PASO

SCALE IN FEET

PRELIMINARY
FOR REVIEW PURPOSES ONLY
IT WAS NOT INTENDED OR MADE AVAILABLE FOR BIDDING OR CONSTRUCTION PURPOSES.

JACOBS
1999 BRYAN TOWER, SUITE 3300
DALLAS, TEXAS 75201
PH: 214.638.0145
FIRM # F-2966

© 2017 by Texas Department of Transportation all rights reserved

TEXAS DEPARTMENT OF TRANSPORTATION

EL PASO DISTRICT
ROBERT BIELER, DPA, P.E., DISTRICT ENGINEER

DRAFT
DONIPHAN DRIVE CORRIDOR PLAN

EL PASO COUNTY, TEXAS

FROM THE TEXAS / NEW MEXICO STATE LINE TO RACETRACK DR
CSJ#0170-11-102
LENGTH: 10 MILES

DATE: JANUARY 2018

ROADWAY	SPEED	CLASSIFICATION
SH 20 - DONIPHAN DRIVE	35 MPH	URBAN PRINCIPAL ARTERIAL

TECHNICALLY PREFERRED ALTERNATIVE

ROLL 3 OF 6

INDEX OF SHEETS

ROLL 1 OF 6: STATE LINE TO VALLEY CHILI RD
ROLL 2 OF 6: VALLEY CHILI RD TO McKNIGHT RD
ROLL 3 OF 6: McKNIGHT RD TO CRYSTAL MAKE
ROLL 4 OF 6: CRYSTAL MAKE TO GREEN AVE
ROLL 5 OF 6: N GREEN AVE TO NORTH OF OSBORNE DR
ROLL 6 OF 6: OSBORNE DR TO RACETRACK DR

LEGEND

- EXISTING ROW
- PROPOSED CULVERT UPGRADE
- EXISTING PARCEL LINE
- PROPOSED RAILROAD EASEMENT
- DIRECTION OF TRAVEL
- CROSSWALK
- PROPOSED R.R. CROSSING SYMBOL
- PROPOSED SIGNAL POLE / GATE
- PROPOSED CURBED MEDIAN
- PROPOSED SHARED-USE PATH
- PROPOSED SIDEWALK
- PROPOSED DRAINAGE/ SAFETY BUFFER
- PROPOSED POND
- RAILROAD 25' CLEAR ZONE
- TRAIL
- PARK
- EXISTING R.O.W. CONFLICT
- WATER ATTENTION AREA
- CITY OF TANQUILLO
- CITY OF VINTON
- CITY OF ANTHONY
- CITY OF EL PASO

SCALE IN FEET

JACOBS
1999 BRYAN STREET, SUITE 1200
DALLAS, TEXAS 75201-3136
PHONE: 214.638.0145
FAX: 214.638.0447

PRELIMINARY
FOR REVIEW PURPOSES ONLY
THIS DOCUMENT IS PRELIMINARY AND IS INCOMPLETE. IT IS NOT TO BE USED FOR CONSTRUCTION, BIDDING, OR PERMIT PURPOSES.

© 2017 by Texas Department of Transportation all rights reserved

TEXAS DEPARTMENT OF TRANSPORTATION

EL PASO DISTRICT
ROBERT BIELER, DPA, P.E., DISTRICT ENGINEER

DRAFT
DONIPHAN DRIVE CORRIDOR PLAN

EL PASO COUNTY, TEXAS

FROM THE TEXAS / NEW MEXICO STATE LINE TO RACETRACK DR
CSJ#0170-11-102
LENGTH: 10 MILES

DATE: JANUARY 2018

ROADWAY	SPEED	CLASSIFICATION
SH 20 - DONIPHAN DRIVE	35 MPH	URBAN PRINCIPAL ARTERIAL

TECHNICALLY PREFERRED ALTERNATIVE

ROLL 3 OF 6

INDEX OF SHEETS

ROLL 1 OF 6: STATE LINE TO VALLEY CHILI RD
ROLL 2 OF 6: VALLEY CHILI RD TO McKNIGHT RD
ROLL 3 OF 6: McKNIGHT RD TO CRYSTAL MAKE
ROLL 4 OF 6: CRYSTAL MAKE TO GREEN AVE
ROLL 5 OF 6: N GREEN AVE TO NORTH OF OSBORNE DR
ROLL 6 OF 6: OSBORNE DR TO RACETRACK DR

LEGEND

EXISTING ROW
PROPOSED CULVERT UPGRADE
EXISTING PARCEL LINE
PROPOSED RAILROAD EASEMENT
DIRECTION OF TRAVEL
CROSSWALK
PROPOSED R.R. CROSSING SYMBOL
PROPOSED SIGNAL POLE / GATE
PROPOSED CURBED MEDIAN
PROPOSED SHARED-USE PATH
PROPOSED SIDEWALK
PROPOSED DRAINAGE/ SAFETY BUFFER
PROPOSED POND
RAILROAD 25' CLEAR ZONE
TRAIL
PARK
EXISTING R.O.W. CONFLICT
WATER ATTENTION AREA
CITY OF TANQUILLO
CITY OF VINTON
CITY OF ANTHONY
CITY OF EL PASO

SCALE IN FEET

JACOBS
1999 BRYAN STREET, SUITE 1200
DALLAS, TEXAS 75201-3136
PHONE: 214.638.0145
FAX: 214.638.0447

PRELIMINARY
FOR REVIEW PURPOSES ONLY
THIS DOCUMENT IS PRELIMINARY AND IS INCOMPLETE. IT IS NOT TO BE USED FOR CONSTRUCTION, BIDDING, OR PERMIT PURPOSES.

© 2017 by Texas Department of Transportation all rights reserved

TEXAS DEPARTMENT OF TRANSPORTATION

EL PASO DISTRICT

ROBERT BIELER, DPA, P.E., DISTRICT ENGINEER

DRAFT

DONIPHAN DRIVE CORRIDOR PLAN

EL PASO COUNTY, TEXAS

FROM THE TEXAS / NEW MEXICO STATE LINE TO RACETRACK DR

ROUTE LENGTH: 7.5 MILES

LENGTH: 10 MILES

DATE: JANUARY 2018

ROADWAY	SPEED	CLASSIFICATION
SH 20 - DONIPHAN DRIVE	40 MPH	URBAN PRINCIPAL ARTERIAL

TECHNICALLY PREFERRED ALTERNATIVE

ROLL 4 OF 6

INDEX OF SHEETS

ROLL 1 OF 6: STATE LINE TO VALLEY CHILI RD
ROLL 2 OF 6: VALLEY CHILI RD TO MUNSIGHT RD
ROLL 3 OF 6: MUNSIGHT RD TO CRYSTAL MAKE
ROLL 4 OF 6: CRYSTAL MAKE TO GREEN AVE
ROLL 5 OF 6: N GREEN AVE TO NORTH OF OSBORNE DR
ROLL 6 OF 6: OSBORNE DR TO RACETRACK DR

LEGEND

- EXISTING ROW
- PROPOSED CULVERT UPGRADE
- EXISTING PARCEL LINE
- PROPOSED RAILROAD EASEMENT
- DIRECTION OF TRAVEL
- CROSSWALK
- PROPOSED R.R. CROSSING SYMBOL
- PROPOSED RR. SIGNAL & GATE
- PROPOSED CURBED MEDIAN
- PROPOSED SHARED-USE PATH
- PROPOSED SIDEWALK
- PROPOSED DRAINAGE/ SAFETY BUFFER
- PROPOSED POND
- RAILROAD 25' CLEAR ZONE
- TRAIL
- PARK
- EXISTING R.O.W. CONFLICT
- WATER ATTENTION AREA
- CITY OF VINTON
- CITY OF ANTHONY
- CITY OF EL PASO

SCALE IN FEET

PRELIMINARY FOR REVIEW PURPOSES ONLY

JACOBS

1999 BRYAN STREET, SUITE 1000
DALLAS, TEXAS 75201
PHONE: 214.638.0145
FAX: 214.638.0447

THIS DOCUMENT IS PROVIDED FOR REVIEW AND INTERPRETATION IN THE PROCESS OF THE DEVELOPMENT OF THE TEXAS DEPARTMENT OF TRANSPORTATION PROJECT. NO REPRESENTATIONS OR WARRANTIES ARE MADE FOR OTHER PURPOSES OR USES.

© 2017 by Texas Department of Transportation all rights reserved

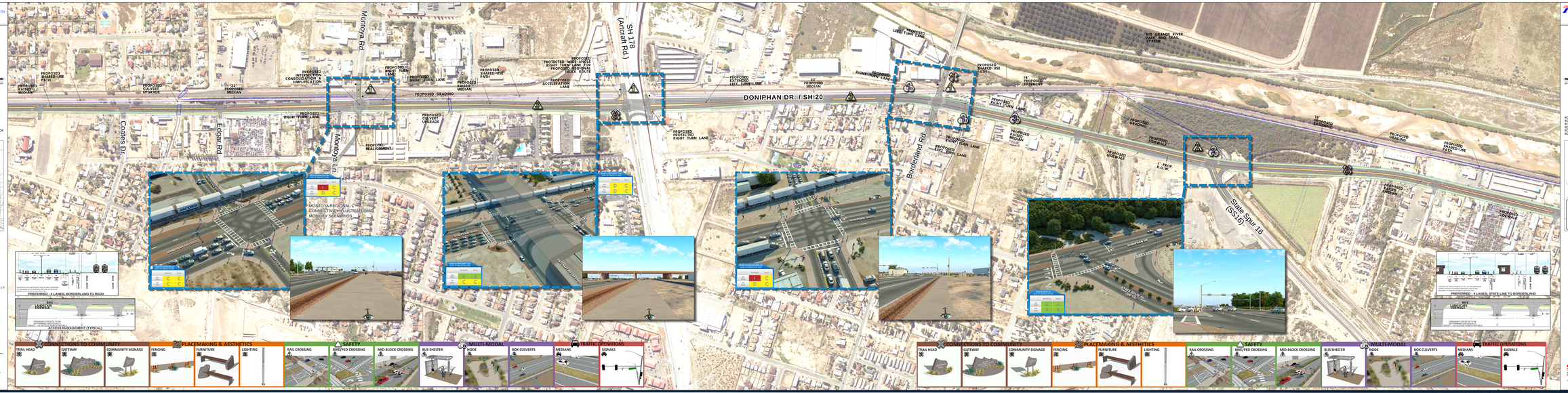

TEXAS DEPARTMENT OF TRANSPORTATION

EL PASO DISTRICT

ROBERT BIELER, DPA, P.E., DISTRICT ENGINEER

DRAFT

DONIPHAN DRIVE CORRIDOR PLAN

EL PASO COUNTY, TEXAS

FROM THE TEXAS / NEW MEXICO STATE LINE TO RACETRACK DR

ROUTE LENGTH: 7.5 MILES

LENGTH: 10 MILES

DATE: JANUARY 2018

ROADWAY	SPEED	CLASSIFICATION
SH 20 - DONIPHAN DRIVE	40 MPH	URBAN PRINCIPAL ARTERIAL

TECHNICALLY PREFERRED ALTERNATIVE

ROLL 4 OF 6

INDEX OF SHEETS

ROLL 1 OF 6: STATE LINE TO VALLEY CHILI RD
ROLL 2 OF 6: VALLEY CHILI RD TO MUNSIGHT RD
ROLL 3 OF 6: MUNSIGHT RD TO CRYSTAL MAKE
ROLL 4 OF 6: CRYSTAL MAKE TO GREEN AVE
ROLL 5 OF 6: N GREEN AVE TO NORTH OF OSBORNE DR
ROLL 6 OF 6: OSBORNE DR TO RACETRACK DR

LEGEND

SCALE IN FEET

PRELIMINARY FOR REVIEW PURPOSES ONLY

JACOBS

© 2017 by Texas Department of Transportation all rights reserved

TEXAS DEPARTMENT OF TRANSPORTATION

EL PASO DISTRICT

ROBERT BIELER, DPA, P.E., DISTRICT ENGINEER

DRAFT

DONIPHAN DRIVE CORRIDOR PLAN

EL PASO COUNTY, TEXAS

FROM THE TEXAS / NEW MEXICO STATE LINE TO RACETRACK DR
ROUTE LENGTH: 5.0 MILES
LENGTH: 10 MILES

DATE: JANUARY 2018

ROADWAY	SPEED	CLASSIFICATION
SH 20 - DONIPHAN DRIVE	40 MPH	URBAN PRINCIPAL ARTERIAL

TECHNICALLY PREFERRED ALTERNATIVE

ROLL 5 OF 6

INDEX OF SHEETS

ROLL 1 OF 6: STATE LINE TO VALLEY CHILI RD
ROLL 2 OF 6: VALLEY CHILI RD TO MUNSIGHT RD
ROLL 3 OF 6: MUNSIGHT RD TO CRYSTAL MARIE
ROLL 4 OF 6: CRYSTAL MARIE TO SUNLAND PARK
ROLL 5 OF 6: N GREEN AVE TO NORTH OF OSBORNE DR
ROLL 6 OF 6: OSBORNE DR TO RACETRACK DR

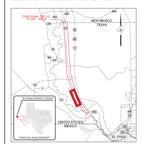

LEGEND

- EXISTING ROW
- PROPOSED CULVERT UPGRADE
- EXISTING PARCEL LINE
- PROPOSED RAILROAD EASEMENT
- DIRECTION OF TRAVEL
- CROSSWALK
- PROPOSED R.R. CROSSING SYMBOL
- PROPOSED RR. SIGNAL & GATE
- PROPOSED CURBED MEDIAN
- PROPOSED SHARED-USE PATH
- PROPOSED SIDEWALK
- PROPOSED DRAINAGE/ SAFETY BUFFER
- PROPOSED POND
- RAILROAD 25' CLEAR ZONE
- TRAIL
- PARK
- EXISTING R.O.W. CONFLICT
- WATER ATTENTION AREA
- CITY OF EL PASO
- CITY OF VINTON
- CITY OF ANTHONY
- CITY OF EL PASO

SCALE IN FEET

JACOBS
1999 BRYAN TOWER, SUITE 3000
DALLAS, TEXAS 75201
PH 214.638.0145
FAX 214.638.3741

PRELIMINARY
FOR REVIEW AND DISCUSSION ONLY
THIS DOCUMENT IS PRELIMINARY AND IS FOR REVIEW AND DISCUSSION PURPOSES ONLY. IT MAY NOT BE USED FOR CONSTRUCTION OR BIDDING PURPOSES.

© 2017 by Texas Department of Transportation all rights reserved

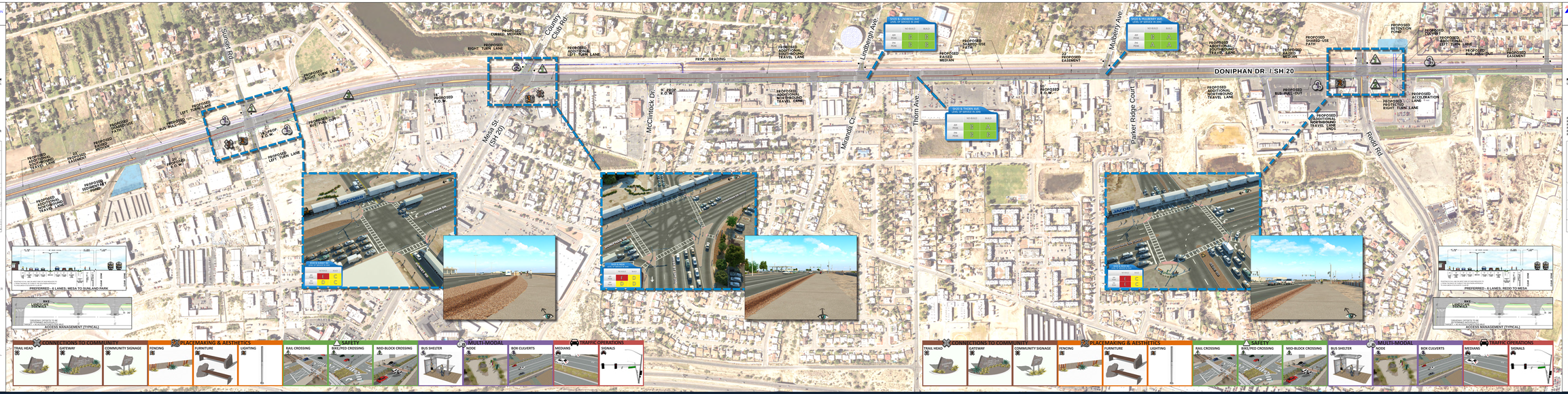

TEXAS DEPARTMENT OF TRANSPORTATION

EL PASO DISTRICT

ROBERT BIELER, DPA, P.E., DISTRICT ENGINEER

DRAFT

DONIPHAN DRIVE CORRIDOR PLAN

EL PASO COUNTY, TEXAS

FROM THE TEXAS / NEW MEXICO STATE LINE TO RACETRACK DR
ROUTE LENGTH: 5.0 MILES
LENGTH: 10 MILES

DATE: JANUARY 2018

ROADWAY	SPEED	CLASSIFICATION
SH 20 - DONIPHAN DRIVE	40 MPH	URBAN PRINCIPAL ARTERIAL

TECHNICALLY PREFERRED ALTERNATIVE

ROLL 5 OF 6

INDEX OF SHEETS

ROLL 1 OF 6: STATE LINE TO VALLEY CHILI RD
ROLL 2 OF 6: VALLEY CHILI RD TO MUNSIGHT RD
ROLL 3 OF 6: MUNSIGHT RD TO CRYSTAL MARIE
ROLL 4 OF 6: CRYSTAL MARIE TO SUNLAND PARK
ROLL 5 OF 6: N GREEN AVE TO NORTH OF OSBORNE DR
ROLL 6 OF 6: OSBORNE DR TO RACETRACK DR

LEGEND

SCALE IN FEET

JACOBS
1999 BRYAN TOWER, SUITE 3000
DALLAS, TEXAS 75201
PH 214.638.0145
FAX 214.638.3741

PRELIMINARY
FOR REVIEW AND DISCUSSION ONLY
THIS DOCUMENT IS PRELIMINARY AND IS FOR REVIEW AND DISCUSSION PURPOSES ONLY. IT MAY NOT BE USED FOR CONSTRUCTION OR BIDDING PURPOSES.

© 2017 by Texas Department of Transportation all rights reserved

TEXAS DEPARTMENT OF TRANSPORTATION

EL PASO DISTRICT

ROBERT BIELER , DPA, P.E., DISTRICT ENGINEER

DRAFT

DONIPHAN DRIVE CORRIDOR PLAN

EL PASO COUNTY, TEXAS

FROM THE TEXAS / NEW MEXICO STATE LINE TO RACETRACK DR

ROADWAY: DONIPHAN DRIVE
SPEED: 40 MPH
CLASSIFICATION: URBAN PRINCIPAL ARTERIAL
LENGTH: 15 MILES

DATE: JANUARY 2018

ROADWAY	SPEED	CLASSIFICATION
SH 20 - DONIPHAN DRIVE	40 MPH	URBAN PRINCIPAL ARTERIAL

TECHNICALLY PREFERRED ALTERNATIVE

ROLL 6 OF 6

INDEX OF SHEETS

ROLL 1 OF 6: STATE LINE TO VALLEY CHILI RD
ROLL 2 OF 6: VALLEY CHILI RD TO SUNLAND PARK
ROLL 3 OF 6: MARKSHEFFER RD TO CRYSTAL MARIE
ROLL 4 OF 6: CRYSTAL MARIE TO N GREEN AVE
ROLL 5 OF 6: N GREEN AVE TO NORTH OF OSBORNE DR
ROLL 6 OF 6: OSBORNE DR TO RACETRACK DR

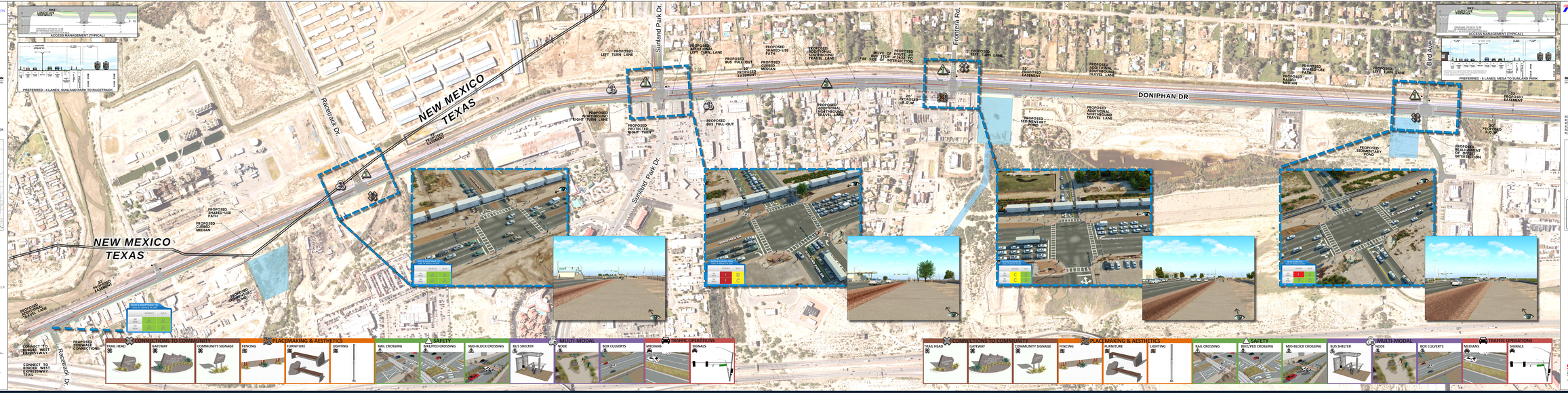
NEW MEXICO
TEXAS
NEW MEXICO
TEXAS
Racetrack Dr.
Sunland Park Dr.
Frontera Rd.
Bird Ave.
DONIPHAN DR
PROPOSED LEFT TURN LANE
PROPOSED ADDITIONAL LEFT TURN LANE
PROPOSED BUS PULL-OUT
PROPOSED SHARED-USE PATH
PROPOSED ADDITIONAL SOUTHBOUND TRAVEL LANE
PROPOSED CURBED MEDIAN
PROPOSED NORTHBOUND RIGHT TURN LANE
PROPOSED RIGHT TURN LANE
PROPOSED ADDITIONAL NORTHBOUND TRAVEL LANE
PROPOSED SEDIMENTARY POND
PROPOSED ADDITIONAL NORTHBOUND TRAVEL LANE
PROPOSED PARKED MEDIAN
PROPOSED SHARED-USE PATH
PROPOSED LEFT TURN LANE
PROPOSED REALIGNMENT OF OFFSET INTERSECTION
PROPOSED SIDEWALK CONNECTION
CONNECT TO BORDER WEST EXPRESSWAY
CONNECT TO BORDER WEST EXPRESSWAY TRAVEL LANE
PROPOSED ADDITIONAL SOUTHBOUND TRAVEL LANE
PROPOSED ADDITIONAL NORTHBOUND TRAVEL LANE
PROPOSED SEDIMENTARY POND
PROPOSED SEDIMENTARY POND
PROPOSED RAILROAD EASEMENT
ACCESS MANAGEMENT (TYPICAL)
PREFERRED - 4 LANES: SUNLAND PARK TO RACETRACK
PREFERRED - 6 LANES: MESA TO SUNLAND PARK
DONIPHAN DR
DONIPHAN DR
DONIPHAN DR
DONIPHAN DR
DONIPHAN DR
SUNLAND PARK DR
SUNLAND PARK DR
SUNLAND PARK