TEXAS DEPARTMENT OF TRANSPORTATION

EL PASO DISTRICT
ROBERT BIELEK, DPA, P.E., DISTRICT ENGINEER

DRAFT
DONIPHAN DRIVE CORRIDOR PLAN

EL PASO COUNTY, TEXAS

FROM RACETRACK DR IN EL PASO TO THE NEW MEXICO STATE LINE
CSJ: 0001-01-060
LENGTH: 14.5 MILES

DATE: SEPTEMBER 2017

ROADWAY	SPEED	CLASSIFICATION
SH 20 - DONIPHAN DRIVE	40 MPH	URBAN PRINCIPAL ARTERIAL

ALTERNATIVE A

ROLL 1 OF 6

INDEX OF SHEETS

ROLL 1 OF 6: RACETRACK DR TO OSBORNE DR
ROLL 2 OF 6: NORTH OF OSBORNE DR TO N GREEN AVE
ROLL 3 OF 6: N GREEN AVE TO CRYSTAL MARIE
ROLL 4 OF 6: CRYSTAL MARIE TO MIDNIGHT RD
ROLL 5 OF 6: MIDNIGHT RD TO VALLEY CHILI RD
ROLL 6 OF 6: VALLEY CHILI RD TO STATE LINE

LEGEND

- EXISTING ROW
- EXISTING CULVERT
- EXISTING PARCEL LINE
- PROPOSED RAILROAD EASEMENT
- DIRECTION OF TRAVEL
- PROPOSED R.R. CROSSING SYMBOL
- PROPOSED RR. SIGNAL & GATE
- PROPOSED BIKE LANE
- PROPOSED BIKE LANE BUFFER
- RAILROAD TRACK CENTERLINE
- RAILROAD 25' CLEAR ZONE
- WATER UTILITY LINE
- GAS
- WASTEWATER/SANITARY SEWER
- TRAIL
- PETROLEUM STORAGE TANK
- PARK
- EXISTING R.O.W. CONFLICT
- WATER ATTENTION AREA
- CITY OF CANUTILLO
- CITY OF VINTON
- CITY OF ANTHONY
- PROPOSED REGIONAL CONNECTION

0 100 200
SCALE IN FEET

PRELIMINARY
THIS DOCUMENT IS PRELIMINARY AND IS NOT FOR CONSTRUCTION

JACOBS
1999 BRYAN STREET, SUITE 1200
DALLAS, TX 75201-3136
Phone: 214.638.0145
Fax: 214.638.0146
Firm Registration # 2966

© 2017 by Texas Department of Transportation all rights reserved

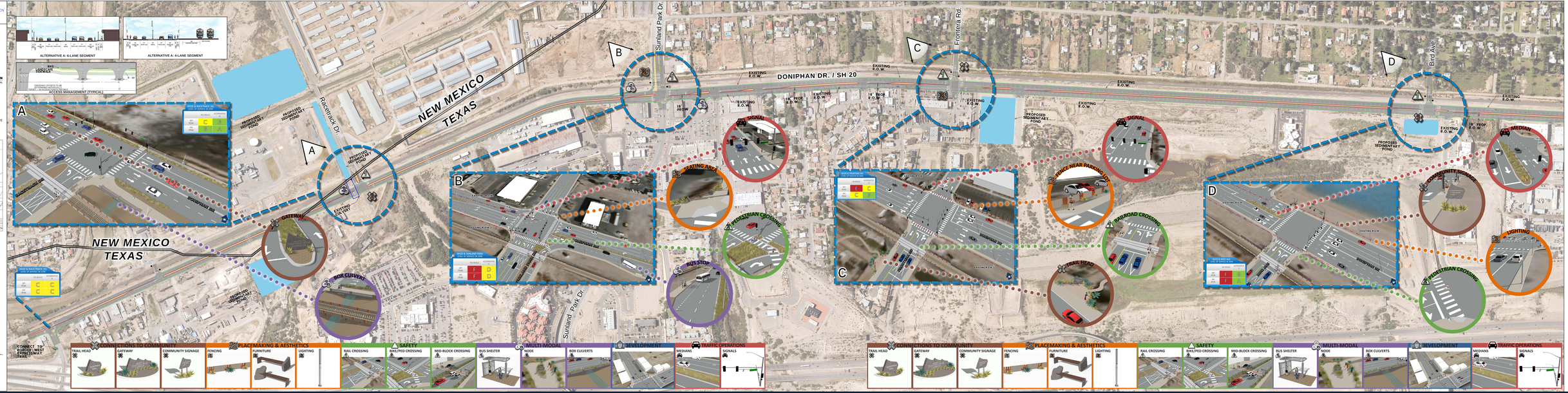

TEXAS DEPARTMENT OF TRANSPORTATION

ALTERNATIVE SCENARIO "A"
SHEET 1

TEXAS DEPARTMENT OF TRANSPORTATION
EL PASO DISTRICT
ROBERT BIELER , SPR, P.E., DISTRICT ENGINEER

DRAFT
DONIPHAN DRIVE CORRIDOR PLAN
EL PASO COUNTY, TEXAS

FROM RACETRACK DR IN EL PASO
TO THE NEW MEXICO STATE LINE
CSJ: 0001-01-082
LENGTH: 14.0 MILES

DATE: SEPTEMBER 2017

ROADWAY	SPEED	CLASSIFICATION
SH 20 - DONIPHAN DRIVE	60 MPH	URBAN PRINCIPAL ARTERIAL

ALTERNATIVE A
ROLL 2 OF 6

INDEX OF SHEETS

ROLL 1 OF 6: RACETRACK DR TO OSBORNE DR
ROLL 2 OF 6: NORTH OF OSBORNE DR TO N GREEN AVE
ROLL 3 OF 6: N GREEN AVE TO OVERLAND AVE
ROLL 4 OF 6: OVERLAND AVE TO WARNOCK RD
ROLL 5 OF 6: WARNOCK RD TO VALLEY CHILI RD
ROLL 6 OF 6: VALLEY CHILI RD TO STATE LINE

LEGEND
- EXISTING ROW
- EXISTING CULVERT
- EXISTING PARCEL LINE
- PROPOSED RAILROAD EASEMENT
- DIRECTION OF TRAVEL
- PROPOSED RAILROAD CROSSING SYMBOL
- PROPOSED MR. SIGNAL & GATE
- PROPOSED BIKE LANE
- PROPOSED BIKE LANE BUFFER
- RAILROAD TRACK CENTERLINE
- RAILROAD 25' CLEAR ZONE
- WATER UTILITY LINE
- GAS
- WASTEWATER/SANITARY SEWER
- TRAIL
- PETROLEUM STORAGE TANK
- PARK
- EXISTING R.O.W. CONFLICT
- WATER ATTENUTION AREA
- CITY OF CANUTILLO
- CITY OF SANTA TERESA
- CITY OF ANTHONY
- PROPOSED REGIONAL CONNECTION

0 100 200
SCALE IN FEET

PRELIMINARY
NOT FOR CONSTRUCTION, BIDDING OR PERMIT PURPOSES
PRELIMINARY DESIGN

JACOBS
1111 N. EL PASO, STE. 1000, 1000
EL PASO, TEXAS 79902
Phone: 214.638.0145
Fax: Registration 10.0.0.0

© 2017 by Texas Department of Transportation all rights reserved

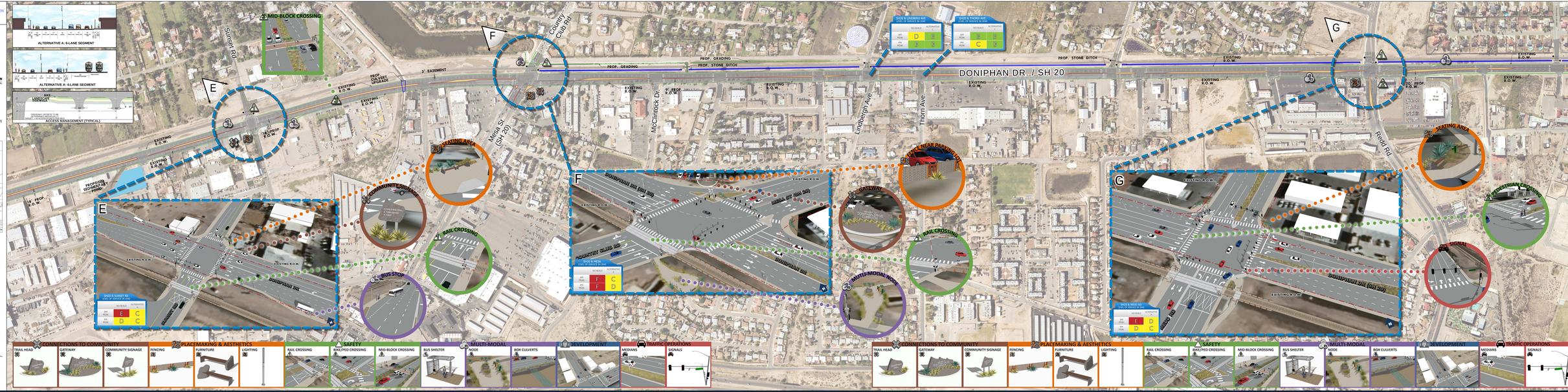

TEXAS DEPARTMENT OF TRANSPORTATION

EL PASO DISTRICT

ROBERT BIELER , DPA, P.E., DISTRICT ENGINEER

DRAFT

DONIPHAN DRIVE CORRIDOR PLAN

EL PASO COUNTY, TEXAS

FROM RACETRACK DR IN EL PASO TO THE EASTERN EL PASO STATE LINE
CSJ# 0051-01-055
LENGTH: 14.5 MILES

DATE: SEPTEMBER 2017

ROADWAY	SPEED	CLASSIFICATION
SH 20 - DONIPHAN DRIVE	40 MPH	URBAN PRINCIPAL ARTERIAL

ALTERNATIVE A

ROLL 3 OF 6

INDEX OF SHEETS

ROLL 1 OF 6: RACETRACK DR TO OSBORNE DR
ROLL 2 OF 6: OSBORNE DR TO N GREEN AVE
ROLL 3 OF 6: N GREEN AVE TO CRYSTAL MARIE
ROLL 4 OF 6: CRYSTAL MARIE TO MAXNIGHT RD
ROLL 5 OF 6: MAXNIGHT RD TO VALLEY CHILI RD
ROLL 6 OF 6: VALLEY CHILI RD TO STATE LINE

LEGEND

- EXISTING ROW
- EXISTING CULVERT
- EXISTING PARCEL LINE
- PROPOSED RAILROAD EASEMENT
- DIRECTION OF TRAVEL
- PROPOSED R/R CROSSING SYMBOL
- PROPOSED RR, SIGNAL & GATE
- PROPOSED BIKE LANE
- PROPOSED BIKE LANE BUFFER
- RAILROAD TRACK CENTERLINE
- RAILROAD 25' CLEAR ZONE
- WATER UTILITY LINE
- GAS LINE
- WASTEWATER/SANITARY SEWER
- PIPELINE
- PETROLEUM STORAGE TANK
- PARK
- EXISTING R/O/W CONFLICT
- WATER ATTENTION AREA
- CITY OF CANUTILLO
- CITY OF VINTON
- CITY OF ANTHONY
- PROPOSED REGIONAL CONNECTION

0 100 200 SCALE IN FEET

PRELIMINARY
FOR INTERIOR REVIEW ONLY
PRELIMINARY DOCUMENT
THIS DOCUMENT IS RELEASED FOR THE PURPOSE OF INTERIM REVIEW UNDER THE AUTHORITY OF ROBERT BIELER, P.E. 75291 ON 09/27/2017. IT IS NOT TO BE USED FOR CONSTRUCTION, BIDDING OR PERMIT PURPOSES.

JACOBS
1999 BRYAN STREET, SUITE 1200
DALLAS, TX 75201-3136
(214) 638-0145
Texas Registration F-2966

© 2017 by Texas Department of Transportation all rights reserved

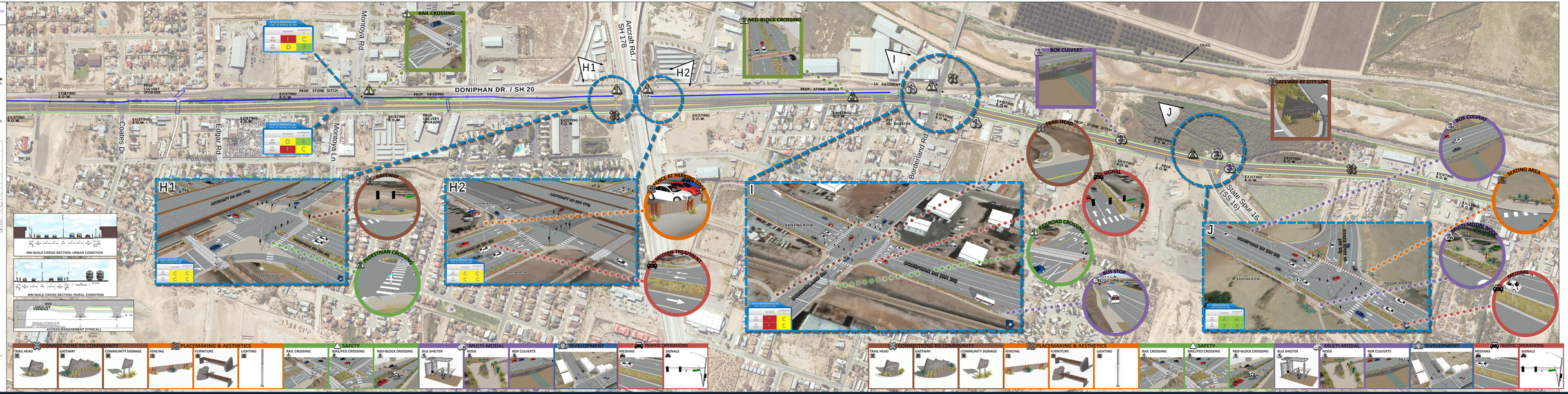

TEXAS DEPARTMENT OF TRANSPORTATION

EL PASO DISTRICT
ROBERT BIELER , DPA, P.E., DISTRICT ENGINEER

DRAFT
DONIPHAN DRIVE CORRIDOR PLAN

EL PASO COUNTY, TEXAS

FROM RACETRACK DR IN EL PASO TO THE NEW MEXICO STATE LINE
CSJ: 0001-01-002
LENGTH: 14.5 MILES

DATE: SEPTEMBER 2017

ROADWAY	SPEED	CLASSIFICATION
SH 20 - DONIPHAN DRIVE	40 MPH	URBAN PRINCIPAL ARTERIAL

ALTERNATIVE A

ROLL 4 OF 6

INDEX OF SHEETS

ROLL 1 OF 6: RACETRACK DR TO EVIDENCE DR
ROLL 2 OF 6: NORTH OF CORONADO DR TO N GREEN AVE
ROLL 3 OF 6: N GREEN AVE TO CRYSTAL MARIE
ROLL 4 OF 6: CRYSTAL MARIE TO McKNIGHT RD
ROLL 5 OF 6: McKNIGHT RD TO VALLEY CHILI RD
ROLL 6 OF 6: VALLEY CHILI RD TO STATE LINE

LEGEND

- EXISTING ROW
- EXISTING CULVERT
- EXISTING PARCEL LINE
- PROPOSED RAILROAD EASEMENT
- DIRECTION OF TRAVEL
- PROPOSED R.R. CROSSING SYMBOL
- PROPOSED RRL SIGNAL & GATE
- PROPOSED BIKE LANE
- PROPOSED BIKE LANE BUFFER
- RAILROAD TRACK CENTERLINE
- RAILROAD 25' CLEAR ZONE
- WATER UTILITY LINE
- TRAIL
- WASTEWATER/SANITARY SEWER
- TRAIL
- PETROLEUM STORAGE TANK
- PARK
- EXISTING R.O.W. CONFLICT
- WATER ATTENTION AREA
- CITY OF CANUTILLO
- CITY OF VINTON
- CITY OF ANTHONY
- PROPOSED REGIONAL CONNECTION

SCALE IN FEET

PRELIMINARY
THIS DOCUMENT IS RELEASED FOR THE PURPOSE OF REVIEW UNDER THE AUTHORITY OF ROBERT BIELER, P.E. 98765 ON 09/29/2017. IT IS NOT TO BE USED FOR BIDDING OR CONSTRUCTION PURPOSES.

JACOBS
1999 BRYAN STREET, SUITE 1500
DALLAS, TX 75201
PHONE: 214.638.0145
Firm Registration F-2966

© 2017 by Texas Department of Transportation all rights reserved

TEXAS DEPARTMENT OF TRANSPORTATION

EL PASO DISTRICT
ROBERT BIELER, EPA, P.E., DISTRICT ENGINEER

DRAFT
DONIPHAN DRIVE CORRIDOR PLAN

EL PASO COUNTY, TEXAS

FROM RACETRACK DR IN EL PASO
TO THE NEW MEXICO STATE LINE
CSJ: 0001-01-060
LENGTH: 14.5 MILES

DATE: SEPTEMBER 2017

ROADWAY	SPEED	CLASSIFICATION
SH 20 DONIPHAN DRIVE	45 MPH	URBAN PRINCIPAL ARTERIAL

ALTERNATIVE A

ROLL 5 OF 6

INDEX OF SHEETS

ROLL 1 OF 6:	RACETRACK DR TO OSBORNE DR
ROLL 2 OF 6:	NORTH OF OSBORNE DR TO N GREEN AVE
ROLL 3 OF 6:	N GREEN AVE TO CRYSTAL MARIE
ROLL 4 OF 6:	CRYSTAL MARIE TO MIXNIGHT RD
ROLL 5 OF 6:	MIXNIGHT RD TO VALLEY CHILI RD
ROLL 6 OF 6:	VALLEY CHILI RD TO STATE LINE

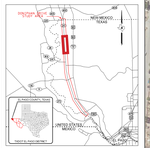

LEGEND

- EXISTING ROW
- EXISTING CULVERT
- EXISTING PARCEL LINE
- PROPOSED RAILROAD EASEMENT
- DIRECTION OF TRAVEL
- PROPOSED R.R. CROSSING SYMBOL
- PROPOSED RR, SIGNAL & GATE
- PROPOSED BIKE LANE
- PROPOSED BIKE LANE BUFFER
- RAILROAD TRACK CENTERLINE
- RAILROAD 25' CLEAR ZONE
- WATER UTILITY LINE
- GAS
- WASTEWATER/SANITARY SEWER
- TRAIL
- PETROLEUM STORAGE TANK
- PARK
- EXISTING R.O.W. CONFLICT
- WATER ATTENTION AREA
- CITY OF CANUTILLO
- CITY OF VINTON
- CITY OF ANTHONY
- PROPOSED REGIONAL CONNECTION

0 100 200
SCALE IN FEET

PRELIMINARY
FOR REVIEW PURPOSE ONLY
THIS DRAWING IS PRELIMINARY AND MAY NOT BE USED FOR CONSTRUCTION OR ACCURACY OF DATA AND DESIGN. THE DRAWING IS PROVIDED FOR REVIEW PURPOSES ONLY.

JACOBS
1999 BRYAN STREET, SUITE 1200
DALLAS, TX 75201-3136
PHONE: 214.638.0145
FAX: 214.638.0146
Firm Registration #: 2066

© 2017 by Texas Department of Transportation all rights reserved

TEXAS DEPARTMENT OF TRANSPORTATION

ALTERNATIVE SCENARIO "A"
SHEET 5

TEXAS DEPARTMENT OF TRANSPORTATION

EL PASO DISTRICT
ROBERT BIELER , DPA, P.E., DISTRICT ENGINEER

DRAFT
DONIPHAN DRIVE CORRIDOR PLAN

EL PASO COUNTY, TEXAS

FROM RACETRACK DR IN EL PASO TO THE NEW MEXICO STATE LINE
CSJ: 0001-01-002
LENGTH: 14.5 MILES

DATE: SEPTEMBER 2017

ROADWAY	SPEED	CLASSIFICATION
SH 20 - DONIPHAN DRIVE	40 MPH	URBAN PRINCIPAL ARTERIAL

ALTERNATIVE A

ROLL 6 OF 6

INDEX OF SHEETS

ROLL 1 OF 6: RACETRACK DR TO SUBDIVISE DR
ROLL 2 OF 6: SUBDIVISE DR TO N GREEN AVE
ROLL 3 OF 6: N GREEN AVE TO CRYSTAL MARIE
ROLL 4 OF 6: CRYSTAL MARIE TO McKNIGHT RD
ROLL 5 OF 6: McKNIGHT RD TO VALLEY CHILI RD
ROLL 6 OF 6: VALLEY CHILI RD TO STATE LINE