TEXAS DEPARTMENT OF TRANSPORTATION

EL PASO DISTRICT
ROBERT BIELER, DPA, P.E., DISTRICT ENGINEER

DRAFT
DONIPHAN DRIVE CORRIDOR PLAN

EL PASO COUNTY, TEXAS

FROM RACETRACK DR IN EL PASO
TO THE NEW MEXICO STATE LINE
CSJ: 0001-01-050
LENGTH: 14.5 MILES

DATE: SEPTEMBER 2017

ROADWAY	SPEED	CLASSIFICATION
SH 20 - DONIPHAN DRIVE	40 MPH	URBAN PRINCIPAL ARTERIAL

ALTERNATIVE C

ROLL 1 OF 6

INDEX OF SHEETS

ROLL 1 OF 6: RACETRACK DR TO OSBORNE DR
ROLL 2 OF 6: NORTH OF OSBORNE DR TO N GREEN AVE
ROLL 3 OF 6: N GREEN AVE TO CRYSTAL MARIE
ROLL 4 OF 6: CRYSTAL MARIE TO McKNIGHT RD
ROLL 5 OF 6: McKNIGHT RD TO VALLEY CHILI RD
ROLL 6 OF 6: VALLEY CHILI RD TO STATE LINE

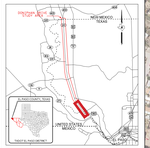

LEGEND

- EXISTING ROW
- EXISTING CULVERT
- EXISTING PARCEL LINE
- PROPOSED RAILROAD EASEMENT
- DIRECTION OF TRAVEL
- PROPOSED R.R. CROSSING SYMBOL
- PROPOSED RR. SIGNAL & GATE
- PROPOSED BIKE LANE
- PROPOSED BIKE LANE BUFFER
- RAILROAD TRACK CENTERLINE
- RAILROAD 25' CLEAR ZONE
- WATER UTILITY LINE
- GAS
- WASTEWATER/SANITARY SEWER
- TRAIL
- PETROLEUM STORAGE TANK
- PARK
- EXISTING R.O.W. CONFLICT
- WATER ATTENTION AREA
- CITY OF CANUTILLO
- CITY OF VINTON
- CITY OF ANTHONY
- PROPOSED REGIONAL CONNECTION

0 100 200
SCALE IN FEET

PRELIMINARY
THIS DOCUMENT IS PRELIMINARY AND IS NOT FOR CONSTRUCTION, BIDDING OR PERMIT PURPOSES.

JACOBS
1999 BRYAN STREET, SUITE 1200
DALLAS, TX 75201-3136
Phone: 214.638.0145
Fax: 214.638.0146
Firm Registration # 2966

© 2017 by Texas Department of Transportation all rights reserved





TEXAS DEPARTMENT OF TRANSPORTATION

EL PASO DISTRICT
ROBERT BIELEK, DPA, P.E., DISTRICT ENGINEER

DRAFT
DONIPHAN DRIVE CORRIDOR PLAN

EL PASO COUNTY, TEXAS

FROM RACETRACK DR IN EL PASO
TO THE NEW MEXICO STATE LINE
CSJ: 0001-01-071
LENGTH: 14.5 MILES

DATE: SEPTEMBER 2017

ROADWAY	SPEED	CLASSIFICATION
SH 20 - DONIPHAN DRIVE	40 MPH	URBAN PRINCIPAL ARTERIAL

ALTERNATIVE C

ROLL 2 OF 6

INDEX OF SHEETS

ROLL 1 OF 6: RACETRACK DR TO DONIPHAN DR
ROLL 2 OF 6: DONIPHAN DR FROM SUMNER RD TO N GREEN AVE
ROLL 3 OF 6: N GREEN AVE TO CRYSTAL MARIE
ROLL 4 OF 6: CRYSTAL MARIE TO McKNIGHT RD
ROLL 5 OF 6: McKNIGHT RD TO VALLEY CHILI RD
ROLL 6 OF 6: VALLEY CHILI RD TO STATE LINE

LEGEND

- EXISTING ROW
- EXISTING CULVERT
- EXISTING PARCEL LINE
- PROPOSED RAILROAD EASEMENT
- DIRECTION OF TRAVEL
- PROPOSED R.R. CROSSING SYMBOL
- PROPOSED RR. SIGNAL & GATE
- PROPOSED BIKE LANE
- PROPOSED BIKE LANE BUFFER
- RAILROAD TRACK CENTERLINE
- RAILROAD 25' CLEAR ZONE
- OVER UTILITY LINE
- GATE
- WASTEWATER/SANITARY SEWER
- TRAIL
- PETROLEUM STORAGE TANK
- PARK
- EXISTING R.O.W. CONFLICT
- WATER ATTENTION AREA
- CITY OF CANUTILLO
- CITY OF VINTON
- CITY OF ANTHONY
- PROPOSED REGIONAL CONNECTION

0 100 200
SCALE IN FEET

PRELIMINARY
THIS DOCUMENT IS RELEASED FOR THE PURPOSE OF REVIEW UNDER THE AUTHORITY OF ROBERT BIELEK, P.E. 78757 ON 09/15/2017. IT IS NOT TO BE USED FOR BIDDING OR CONSTRUCTION PURPOSES.

JACOBS
1999 BRYAN STREET, SUITE 1300
DALLAS, TX 75201-3136
PHONE: 214.638.0145
Firm Registration F-2966

© 2017 by Texas Department of Transportation all rights reserved

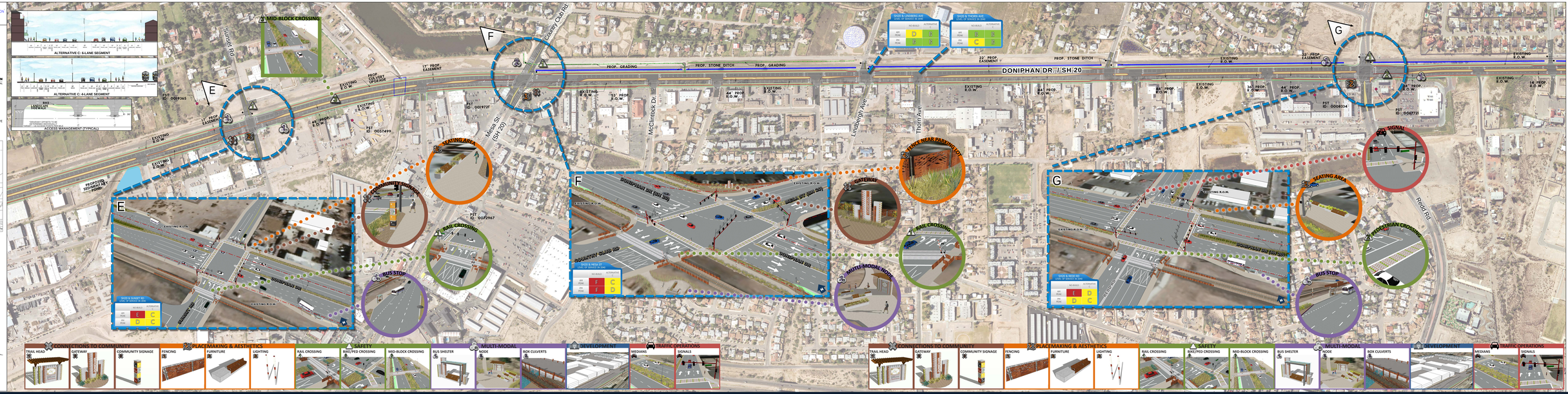

TEXAS DEPARTMENT OF TRANSPORTATION

EL PASO DISTRICT
ROBERT BIELEK , DPA, P.E., DISTRICT ENGINEER

DRAFT
DONIPHAN DRIVE CORRIDOR PLAN

EL PASO COUNTY, TEXAS

FROM RACETRACK DR IN EL PASO TO THE NEW MEXICO STATE LINE
CSJ: 0905-02-049
LENGTH: 14.5 MILES

DATE: SEPTEMBER 2017

ROADWAY	SPEED	CLASSIFICATION
SH 20 - DONIPHAN DRIVE	40 MPH	URBAN-PRINCIPAL ARTERIAL

ALTERNATIVE C

ROLL 3 OF 6

INDEX OF SHEETS

ROLL 1 OF 6: RACETRACK DR TO OSBORNE DR
ROLL 2 OF 6: OSBORNE DR TO N GREEN AVE
ROLL 3 OF 6: N GREEN AVE TO CRYSTAL MARIE
ROLL 4 OF 6: CRYSTAL MARIE TO McKNIGHT RD
ROLL 5 OF 6: McKNIGHT RD TO VALLEY CHILI RD
ROLL 6 OF 6: VALLEY CHILI RD TO STATE LINE

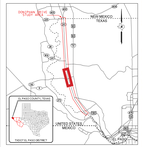

LEGEND

- EXISTING ROW
- EXISTING CULVERT
- EXISTING PARCEL LINE
- PROPOSED RAILROAD EASEMENT
- DIRECTION OF TRAVEL
- PROPOSED R.R. CROSSING SYMBOL
- PROPOSED MRL SIGNAL & GATE
- PROPOSED BIKE LANE
- PROPOSED BIKE LANE BUFFER
- RAILROAD TRACK CENTERLINE
- RAILROAD 25' CLEAR ZONE
- WATER UTILITY LINE
- GAS
- WASTEWATER/SANITARY SEWER
- TRAIL
- PETROLEUM STORAGE TANK
- PARK
- EXISTING R.O.W. CONFLICT
- WATER ATTENTION AREA
- CITY OF CANUTILLO
- CITY OF VINTON
- CITY OF ANTHONY
- PROPOSED REGIONAL CONNECTION

0 150 300
SCALE IN FEET

PRELIMINARY
FOR INTERIM REVIEW ONLY
THIS DOCUMENT IS PRELIMINARY AND IS FOR INTERIM REVIEW ONLY. IT MAY BE INCOMPLETE OR CONTAIN ERRORS. USE AT YOUR OWN RISK.

JACOBS
1001 WEST ETON, SUITE 1000
MILWAUKEE, WI 53126
Phone: 414-255-8000
Firm Registration: F-2566

© 2017 by Texas Department of Transportation all rights reserved

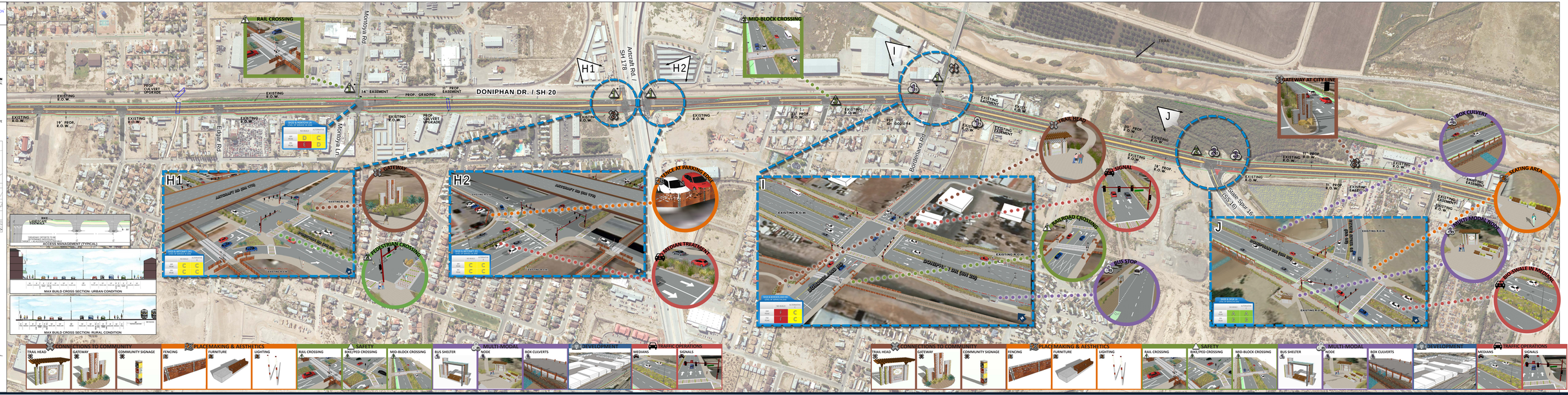

TEXAS DEPARTMENT OF TRANSPORTATION

EL PASO DISTRICT
ROBERT BIELER, DPA, P.E., DISTRICT ENGINEER

DRAFT
DONIPHAN DRIVE CORRIDOR PLAN

EL PASO COUNTY, TEXAS

FROM RACETRACK DR IN EL PASO TO THE NEW MEXICO STATE LINE
CSJ: 0001-01-050
LENGTH: 14.5 MILES

DATE: SEPTEMBER 2017

ROADWAY	SPEED	CLASSIFICATION
SH 20 - DONIPHAN DRIVE	40 MPH	URBAN PRINCIPAL ARTERIAL

ALTERNATIVE C

ROLL 4 OF 6

INDEX OF SHEETS

ROLL 1 OF 6:	RACETRACK DR TO OSBORNE DR
ROLL 2 OF 6:	NORTH OF OSBORNE DR TO N GREEN AVE
ROLL 3 OF 6:	N GREEN AVE TO CRYSTAL MARIE
ROLL 4 OF 6:	CRYSTAL MARIE TO McKNIGHT RD
ROLL 5 OF 6:	McKNIGHT RD TO VALLEY CHILI RD
ROLL 6 OF 6:	VALLEY CHILI RD TO STATE LINE

LEGEND

- EXISTING ROW
- EXISTING CULVERT
- EXISTING PARCEL LINE
- PROPOSED RAILROAD EASEMENT
- DIRECTION OF TRAVEL
- PROPOSED R.R. CROSSING SYMBOL
- PROPOSED RR. SIGNAL & GATE
- PROPOSED BIKE LANE
- PROPOSED BIKE LANE BUFFER
- RAILROAD TRACK CENTERLINE
- RAILROAD 25' CLEAR ZONE
- WATER UTILITY LINE
- GAS
- WASTEWATER/SANITARY SEWER
- TRAIL
- PETROLEUM STORAGE TANK
- PARK
- EXISTING R.O.W. CONFLICT
- WATER ATTENTION AREA
- CITY OF CANUTILLO
- CITY OF VINTON
- CITY OF ANTHONY
- PROPOSED REGIONAL CONNECTION

0 100 200
SCALE IN FEET

PRELIMINARY
THIS DOCUMENT IS PRELIMINARY AND IS NOT FOR CONSTRUCTION OR PERMIT PURPOSES.

JACOBS
1999 BRYAN STREET, SUITE 1300
DALLAS, TX 75201-3136
Phone: 214.638.0145
Fax: Registration # 2966

© 2017 by Texas Department of Transportation all rights reserved

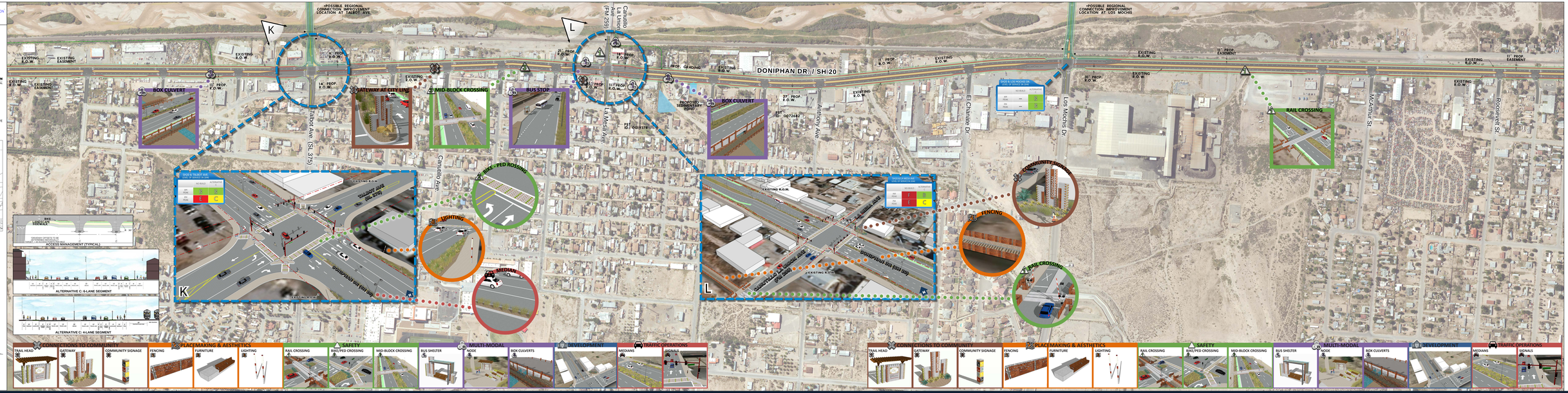

TEXAS DEPARTMENT OF TRANSPORTATION

ALTERNATIVE SCENARIO "C"
SHEET 4

TEXAS DEPARTMENT OF TRANSPORTATION

EL PASO DISTRICT
ROBERT BIELEK, OPA, P.E., DISTRICT ENGINEER

DRAFT
DONIPHAN DRIVE CORRIDOR PLAN

EL PASO COUNTY, TEXAS

FROM RACETRACK DR IN EL PASO
TO THE NEW MEXICO STATE LINE
CSJ: 0001-01-060
LENGTH: 14.5 MILES

DATE: SEPTEMBER 2017

ROADWAY	SPEED	CLASSIFICATION
SH 20 - DONIPHAN DRIVE	40 MPH	URBAN PRINCIPAL ARTERIAL

ALTERNATIVE C

ROLL 5 OF 6

INDEX OF SHEETS

ROLL 1 OF 6: RACETRACK DR TO OSBORNE DR
ROLL 2 OF 6: NORTH OF OSBORNE DR TO N GREEN AVE
ROLL 3 OF 6: N GREEN AVE TO CRYSTAL MARIE
ROLL 4 OF 6: CRYSTAL MARIE TO MIXNIGHT RD
ROLL 5 OF 6: MIXNIGHT RD TO VALLEY CHILI RD
ROLL 6 OF 6: VALLEY CHILI RD TO STATE LINE

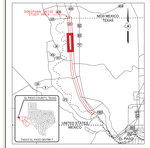

LEGEND

- EXISTING ROW
- EXISTING CULVERT
- EXISTING PARCEL LINE
- PROPOSED RAILROAD EASEMENT
- DIRECTION OF TRAVEL
- PROPOSED R.R. CROSSING SYMBOL
- PROPOSED RR. SIGNAL & GATE
- PROPOSED BIKE LANE
- PROPOSED BIKE LANE BUFFER
- RAILROAD TRACK CENTERLINE
- RAILROAD 25' CLEAR ZONE
- WATER UTILITY LINE
- GAS
- WASTEWATER/SANITARY SEWER
- TRAIL
- PETROLEUM STORAGE TANK
- PARK
- EXISTING R.O.W. CONFLICT
- WATER ATTENTION AREA
- CITY OF CANUTILLO
- CITY OF VINTON
- CITY OF ANTHONY
- PROPOSED REGIONAL CONNECTION

0 100 200
SCALE IN FEET

PRELIMINARY
THIS DOCUMENT IS PRELIMINARY AND IS NOT FOR CONSTRUCTION OR PERMIT PURPOSES.

JACOBS
1999 BRYAN STREET, SUITE 1200
DALLAS, TX 75201-3136
Phone: 214.638.0145
Fax: 214.638.0447
Firm Registration # 2066

© 2017 by Texas Department of Transportation all rights reserved

TEXAS DEPARTMENT OF TRANSPORTATION

ALTERNATIVE SCENARIO "C"
SHEET 5

TEXAS DEPARTMENT OF TRANSPORTATION

EL PASO DISTRICT
ROBERT BIELER , DPA, P.E., DISTRICT ENGINEER

DRAFT
DONIPHAN DRIVE CORRIDOR PLAN

EL PASO COUNTY, TEXAS

FROM RACETRACK DR IN EL PASO TO THE NEW MEXICO STATE LINE
CSJ: 0001-01-085
LENGTH: 14.5 MILES

DATE: SEPTEMBER 2017

ROADWAY	SPEED	CLASSIFICATION
SH 20 - DONIPHAN DRIVE	40 MPH	URBAN PRINCIPAL ARTERIAL

ALTERNATIVE C

ROLL 6 OF 6

INDEX OF SHEETS

ROLL 1 OF 6: RACETRACK DR TO SUNDANE DR
ROLL 2 OF 6: SUNDANE DR TO N GREEN AVE
ROLL 3 OF 6: N GREEN AVE TO CRYSTAL MARIE
ROLL 4 OF 6: CRYSTAL MARIE TO McKNIGHT RD
ROLL 5 OF 6: McKNIGHT RD TO VALLEY CHILI RD
ROLL 6 OF 6: VALLEY CHILI RD TO STATE LINE

LEGEND

- EXISTING ROW
- EXISTING CULVERT
- EXISTING PARCEL LINE
- PROPOSED RAILROAD EASEMENT
- DIRECTION OF TRAVEL
- PROPOSED R.R. CROSSING SYMBOL
- PROPOSED RR. SIGNAL & GATE
- PROPOSED BIKE LANE
- PROPOSED BIKE LANE BUFFER
- RAILROAD TRACK CENTERLINE
- RAILROAD 25' CLEAR ZONE
- WATER UTILITY LINE
- WATER
- WASTEWATER/SANITARY SEWER
- TRAIL
- PETROLEUM STORAGE TANK
- PARK
- EXISTING R.O.W. CONFLICT
- WATER ATTENTION AREA
- CITY OF CANUTILLO
- CITY OF VINTON
- CITY OF ANTHONY
- PROPOSED REGIONAL CONNECTION

0 100 200
SCALE IN FEET

PRELIMINARY
FOR REVIEW AND COMMENT ONLY
THIS DOCUMENT IS NOT INTENDED FOR CONSTRUCTION, BIDDING OR PERMIT PURPOSES

JACOBS
1999 BRYAN TOWER, SUITE 1300
DALLAS, TX 75201-2846
Firm Registration: F-2966

© 2017 by Texas Department of Transportation; all rights reserved

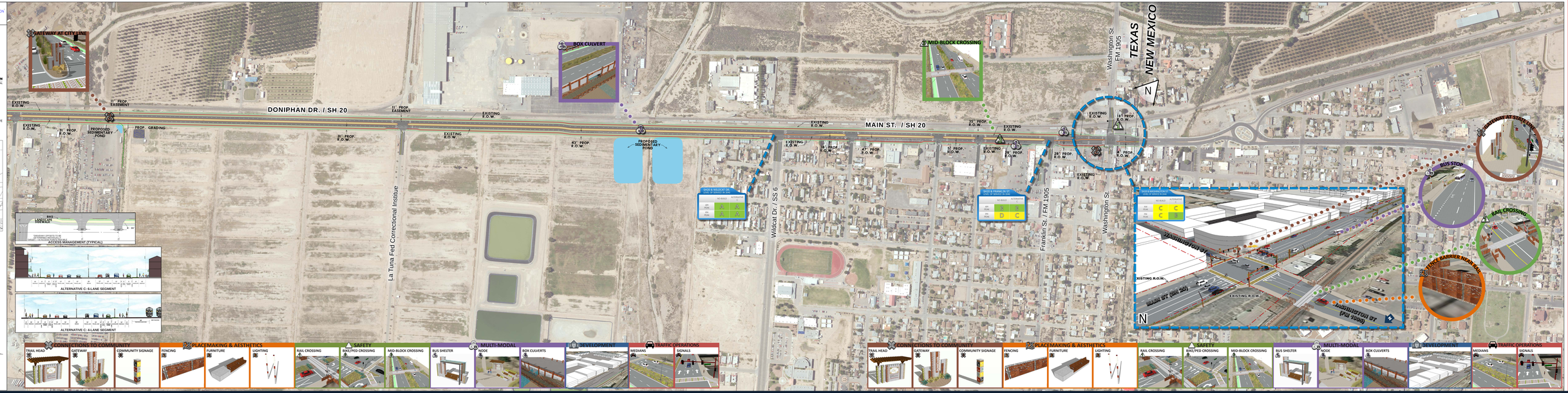

CONNECTIONS TO COMMUNITY

PLACEMAKING & AESTHETICS

SAFETY

MULTI-MODAL

DEVELOPMENT

TRAFFIC OPERATIONS

CONNECTIONS TO COMMUNITY

PLACEMAKING & AESTHETICS

SAFETY

MULTI-MODAL

DEVELOPMENT

TRAFFIC OPERATIONS