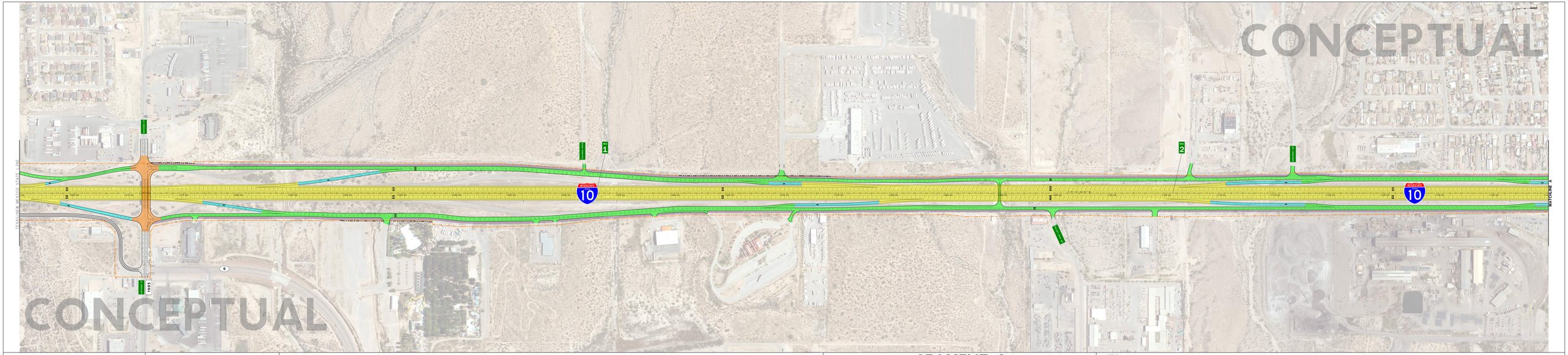

Texas Department of Transportation

© 2019

HDR
Firm Registration No. F-754
17111 Preston Road, Suite 300
Dallas, Texas 75248
972.960.4400

I-10 CORRIDOR STUDY

SEGMENT 1
RECOMMENDED ALTERNATIVE

LEGEND
PROPOSED MAINLANE
PROPOSED RAMP, DC OR C-D ROAD
PROPOSED FRONTAGE ROAD
PROPOSED CROSS STREET
PROPOSED SHORTTIVE LANE
PROPOSED REMOVAL

PRELIMINARY
FOR INTERIM REVIEW ONLY. NOT FOR PERMITTING, BIDDING, OR CONSTRUCTION.

SCALE: 1"=200'
SHEET 1 OF 6

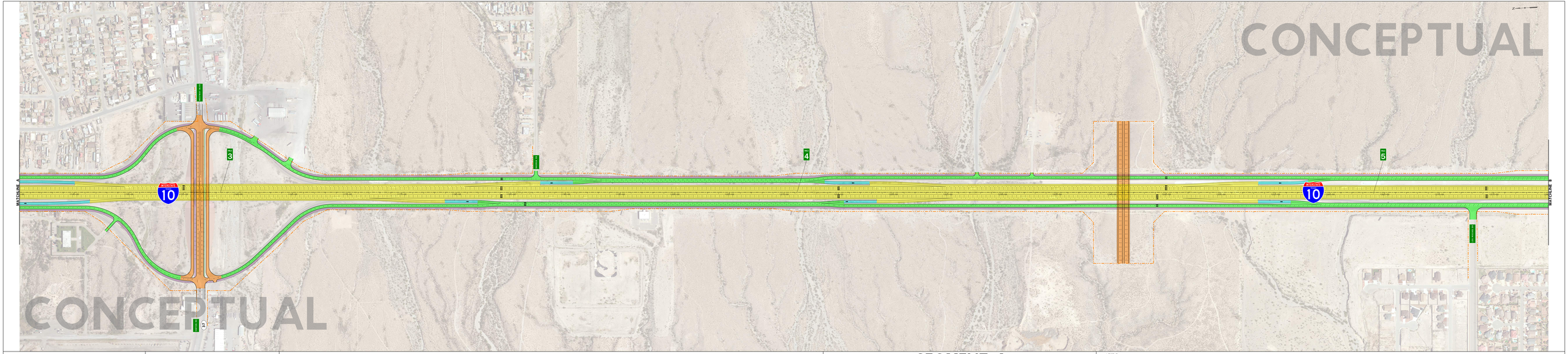

Texas Department of Transportation

© 2019

HDR
Firm Registration No. F-754
17111 Preston Road, Suite 300
Dallas, Texas 75248
972.960.4400

I-10 CORRIDOR STUDY

SEGMENT 1
RECOMMENDED ALTERNATIVE

LEGEND
PROPOSED MAINLANE
PROPOSED RAMP, DC OR C-D ROAD
PROPOSED FRONTAGE ROAD
PROPOSED CROSS STREET
PROPOSED SCARIFYE LANE
PROPOSED REMOVAL

PRELIMINARY
FOR INTERIM REVIEW ONLY. NOT FOR PERMITTING, BIDDING, OR CONSTRUCTION.

0 250 500 750 1000
FEET
Image Ref: 0.00

SCALE: 1" = 200'

SHEET 2 OF 6

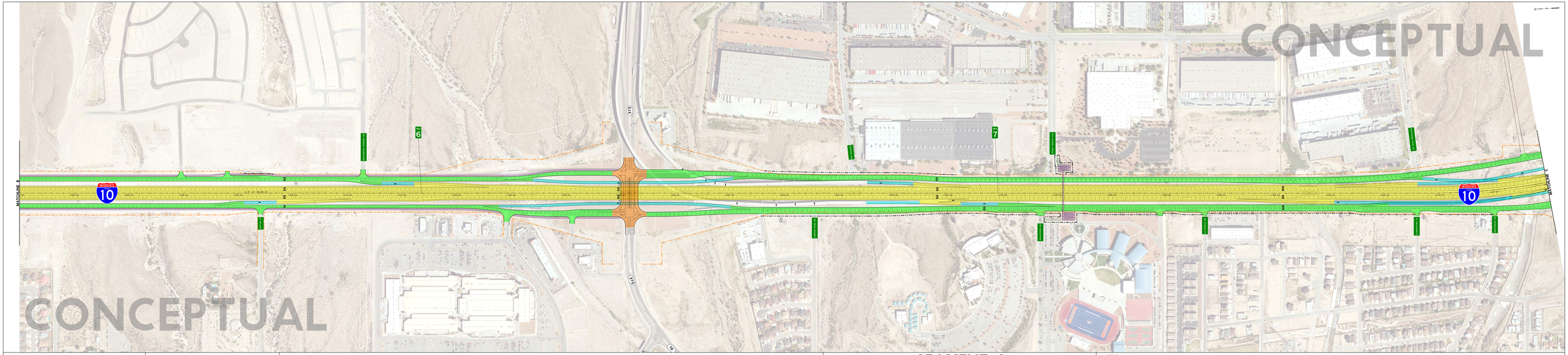

Texas Department of Transportation

© 2019

HDR
Firm Registration No. F-754
17111 Preston Road, Suite 300
Dallas, Texas 75248
972.960.4400

REIMAGINE El Paso

I-10 CORRIDOR STUDY

SEGMENT 1
RECOMMENDED ALTERNATIVE

LEGEND
PROPOSED MAINLANE
PROPOSED RAMP, DC OR C-D ROAD
PROPOSED FRONTAGE ROAD
PROPOSED CROSS STREET
PROPOSED SHAFTIVE LANE
PROPOSED REMOVAL

PRELIMINARY
FOR INTERIM REVIEW ONLY. NOT FOR PERMITTING, BIDDING, OR CONSTRUCTION.

0 100 200 300 400
Scale in feet

SCALE: 1"=200'

SHEET 3 OF 6

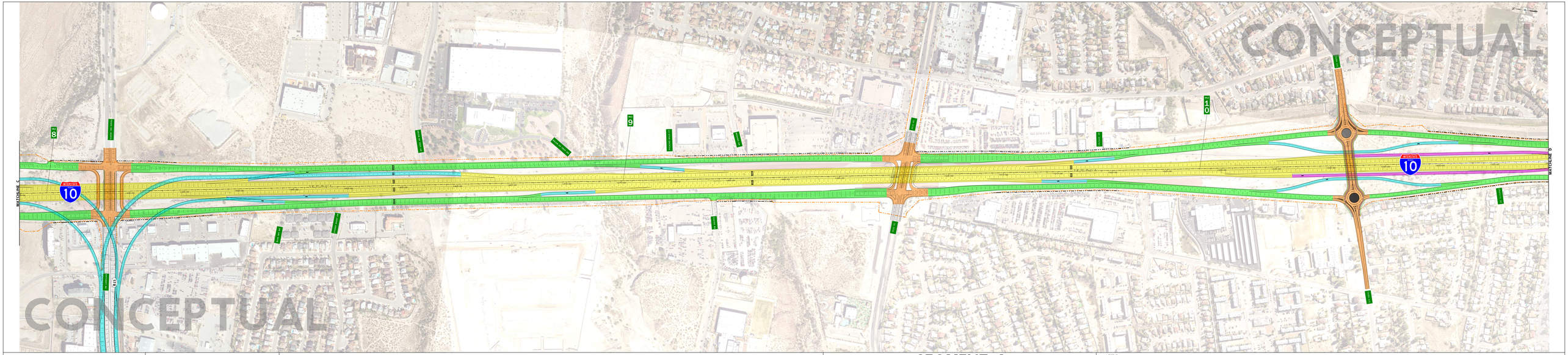
CONCEPTUAL
CONCEPTUAL
MATCHLINE C
MATCHLINE D
INTERSTATE
10
INTERSTATE
10
8
9
10
FRONTAGE ROAD
CROSS STREET
RAMP
FRONTAGE ROAD
CROSS STREET
RAMP
FRONTAGE ROAD
CROSS STREET
RAMP

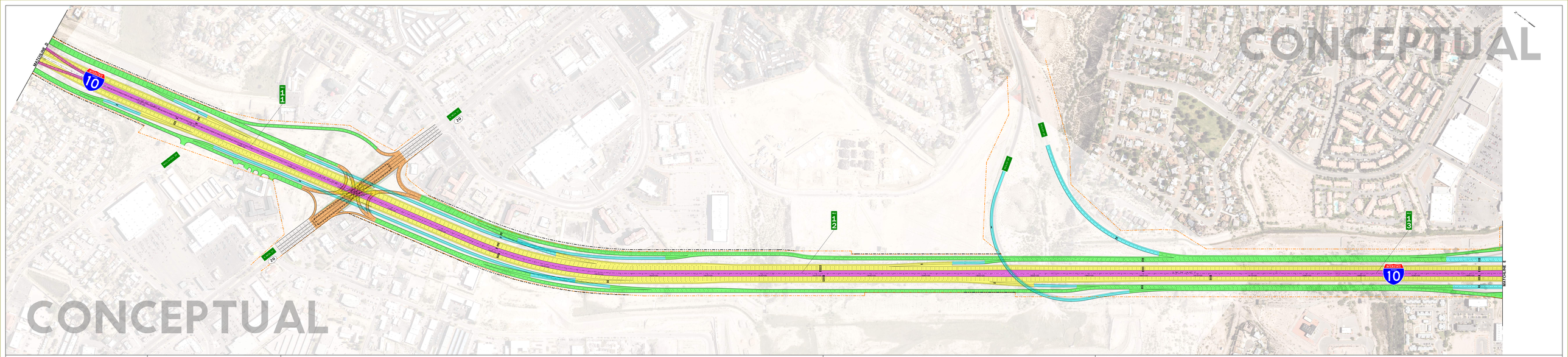

Texas Department of Transportation

© 2019

HDR
Firm Registration No. F-754
17111 Preston Road, Suite 300
Dallas, Texas 75248
972.960.4400

REIMAGINE

I-10 CORRIDOR STUDY

SEGMENT 1
RECOMMENDED ALTERNATIVE

LEGEND
PROPOSED MAINLANE
PROPOSED RAMP, DC OR C-D ROAD
PROPOSED FRONTAGE ROAD
PROPOSED CROSS STREET
PROPOSED SHAFTIVE LANE
PROPOSED REMOVAL

PRELIMINARY
FOR INTERIM REVIEW ONLY. NOT FOR PERMITTING, BIDDING, OR CONSTRUCTION.

0 100 200 300 400
Scale in Feet

SCALE: 1"=200'

SHEET 5 OF 6

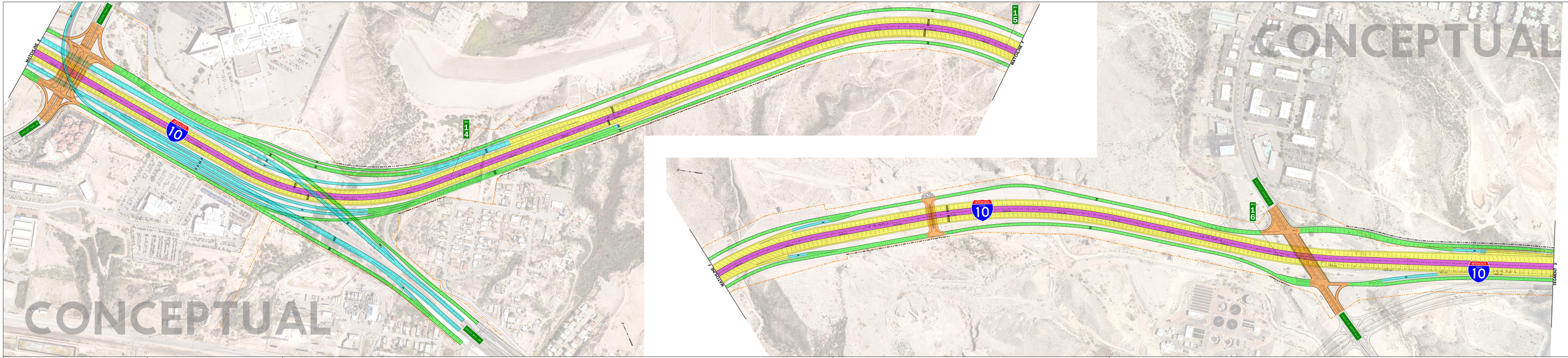

Texas Department of Transportation

© 2019

HDR
Firm Registration No. F-754
5430 LBJ Freeway, Suite 300
Dallas, Texas 75240
972.960.4400

I-10 CORRIDOR STUDY

SEGMENT 1
RECOMMENDED ALTERNATIVE

LEGEND:
- PROPOSED MAINLINE
- PROPOSED RAMP, CD OR C-D ROAD
- PROPOSED FRONTAGE ROAD
- PROPOSED CROSS STREET
- PROPOSED ADAPTIVE LANE
- PROPOSED REMOVAL

PRELIMINARY
FOR INTERIM REVIEW ONLY, NOT FOR PERMITTING, BIDDING, OR CONSTRUCTION.

SCALE: 1" = 200'

SHEET 6 OF 6

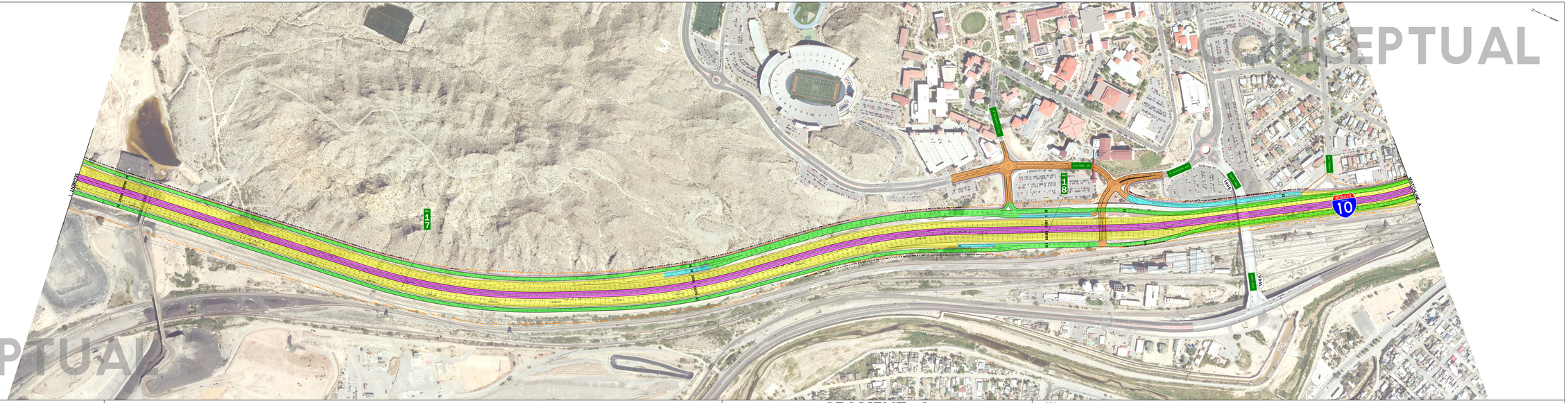
CONCEPTUAL
CONCEPTUAL
I-17
I-10
I-10
I-10

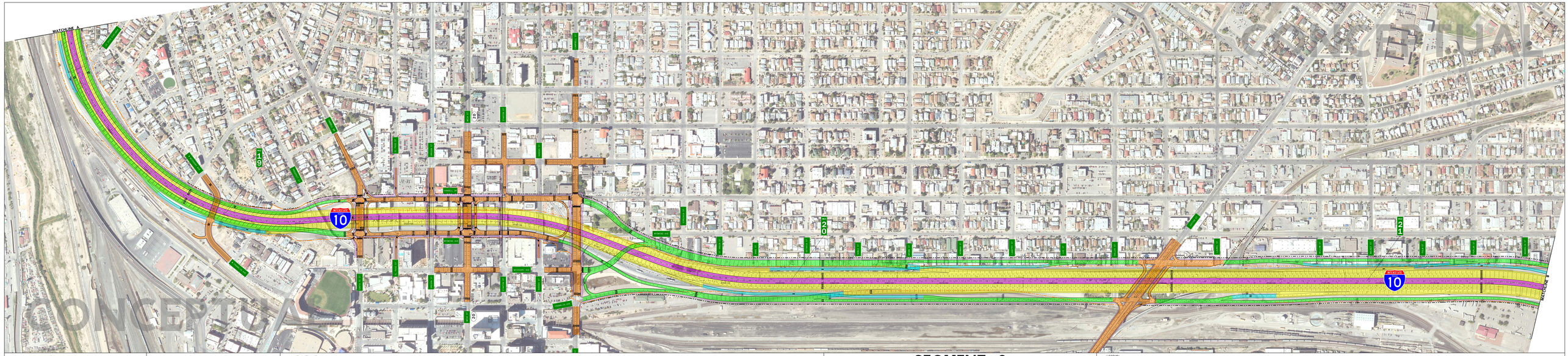
MATCHLINE A
MATCHLINE B
CONCEPTUAL
CONCEPTUAL
INTERSTATE 10
INTERSTATE 10
19
20
21
MONROE AVE
MONROE AVE
MONROE AVE

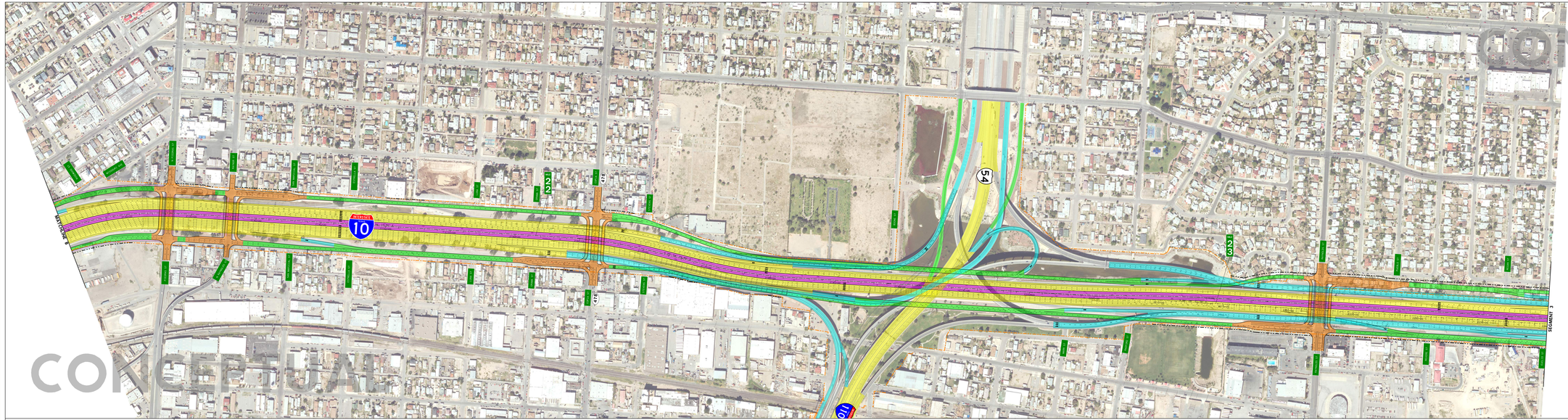

Texas Department of Transportation

© 2019

HDR
Firm Registration No. F-754
17111 Preston Road, Suite 300
Dallas, Texas 75248
972.960.4400

I-10 CORRIDOR STUDY

SEGMENT 2
RECOMMENDED ALTERNATIVE

LEGEND
PROPOSED WATERLINE
PROPOSED RAMP, DC OR C-D ROAD
PROPOSED FRONTAGE ROAD
PROPOSED CROSS STREET
PROPOSED NORTHTIVE LANE
PROPOSED REMOVAL

PRELIMINARY
FOR INTERIM REVIEW ONLY. NOT FOR PERMITTING, BIDDING, OR CONSTRUCTION.

0 100 200 300 400
SCALE: 1" = 200'

SHEET 3 OF 3

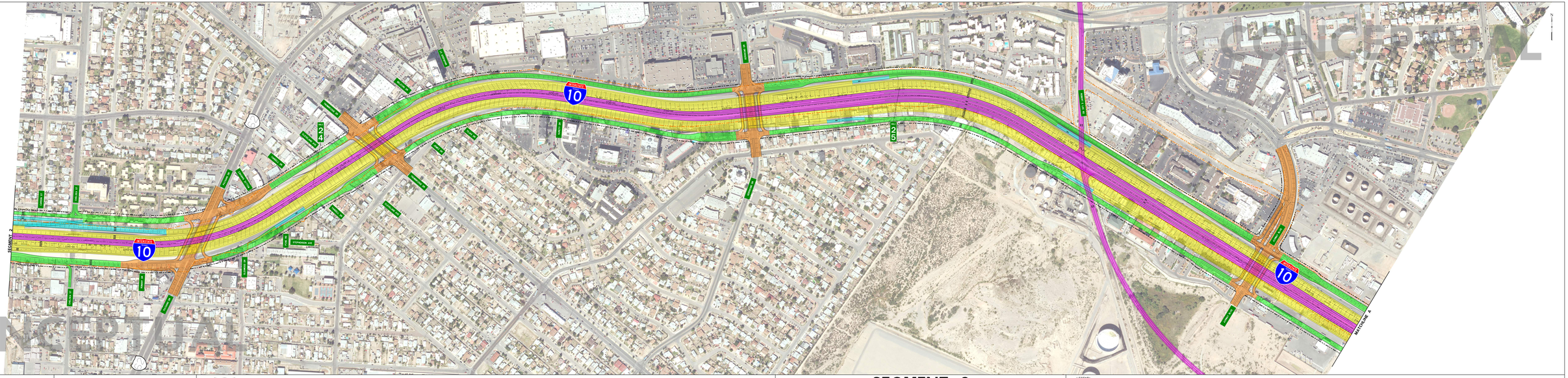
CONCEPTUAL
CONCEPTUAL
SEGMENT 3
MATCHLINE A
INTERSTATE
10
24
25
EXPENSIVE DR
CHURCH ST
MAIN ST
SUNSET DR
SUNSET DR
SUNSET DR

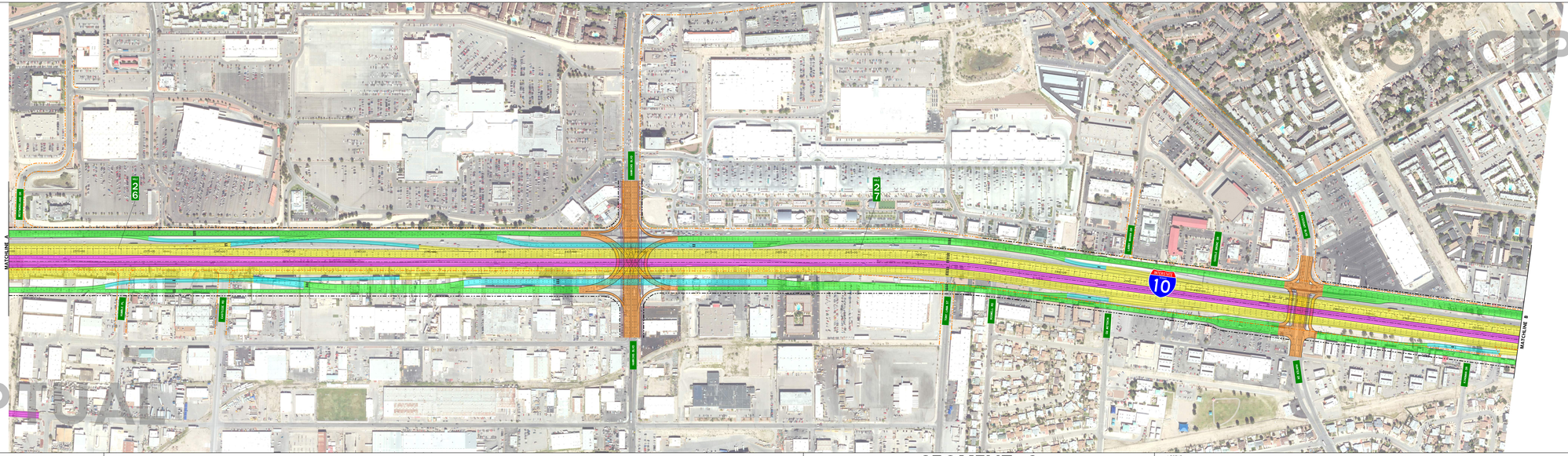

CONCEPTUAL

CONCEPTUAL

Texas Department of Transportation

© 2019

HDR
Firm Registration No. F-754
17111 Preston Road, Suite 300
Dallas, Texas 75248
972.960.4400

I-10 CORRIDOR STUDY

SEGMENT 3
RECOMMENDED ALTERNATIVE

LEGEND
PROPOSED MATCHLINE
PROPOSED RAMP, DC OR C-D ROAD
PROPOSED FRONTAGE ROAD
PROPOSED CROSS STREET
PROPOSED SCRIPTIVE LANE
PROPOSED REMOVAL

PRELIMINARY
FOR INTERIM REVIEW ONLY. NOT FOR PERMITTING, BIDDING, OR CONSTRUCTION.

0 100 200 300 400
SCALE IN FEET

SCALE: 1"=200'

SHEET 2 OF 5

DATA: DESIGNED TO: RCLA DATE: 1/8/2019 FILE: MP1.DGN

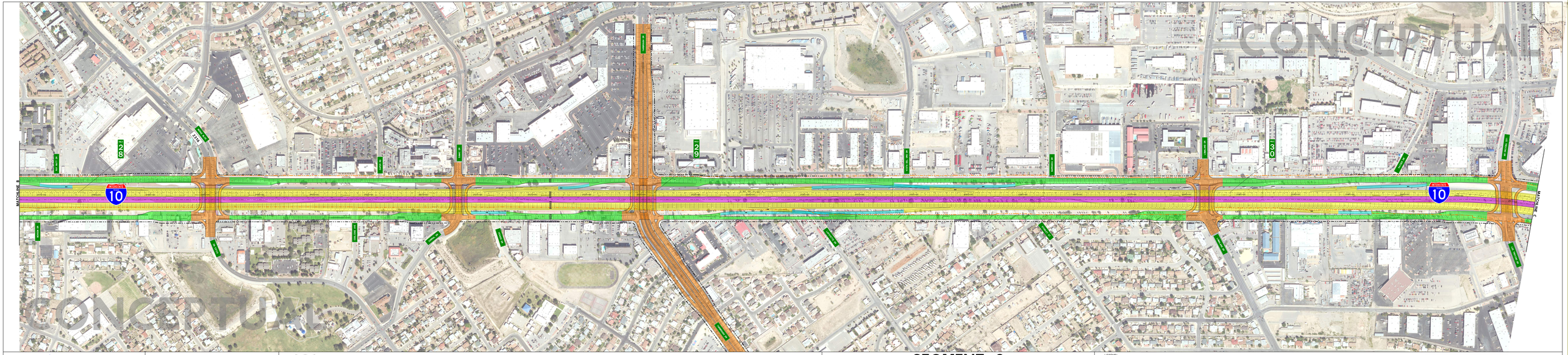
CONCEPTUAL
CONCEPTUAL
MATCHLINE B
MATCHLINE C
INTERSTATE
10
INTERSTATE
10
2.38
2.39
3.0
2.38
2.39
3.0
Ashley Rd
Ashley Rd
Ashley Rd

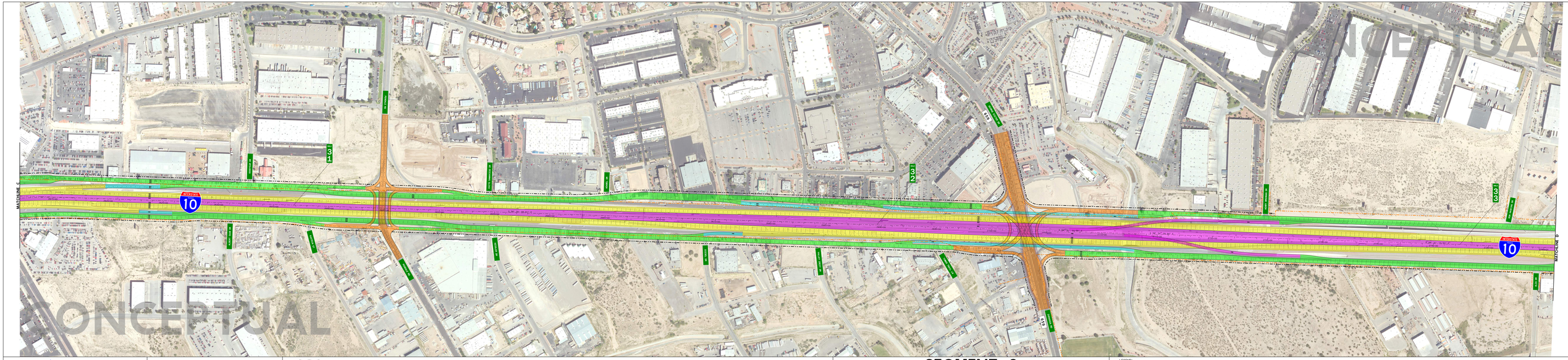
CONCEPTUAL
CONCEPTUAL
MATCHLINE C
MATCHLINE D
INTERSTATE
10
INTERSTATE
10
N. Oregon St.
Mesa Hills Dr.
Mesa Hills Dr.
Mesa Hills Dr

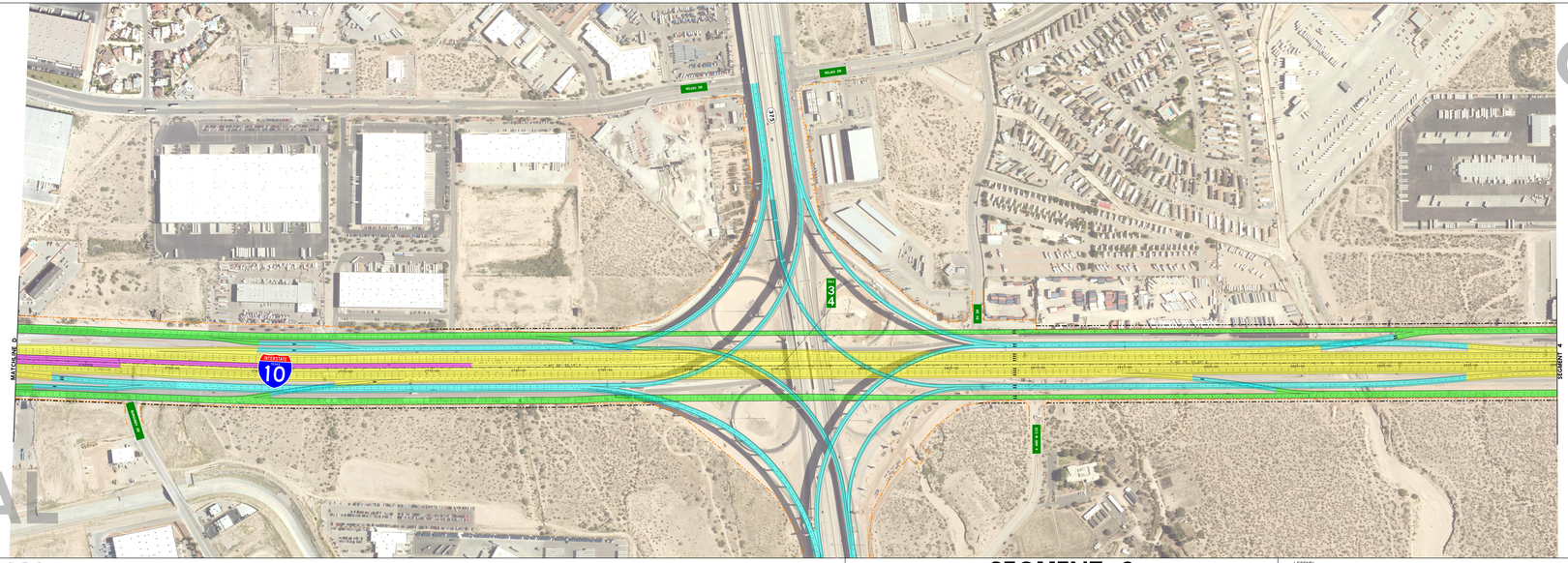
MATCHLINE D
MATCHLINE A
10
375
303
404
RIVER DR
RIVER DR
ALAMEDA
ALAMEDA
ALAMEDA

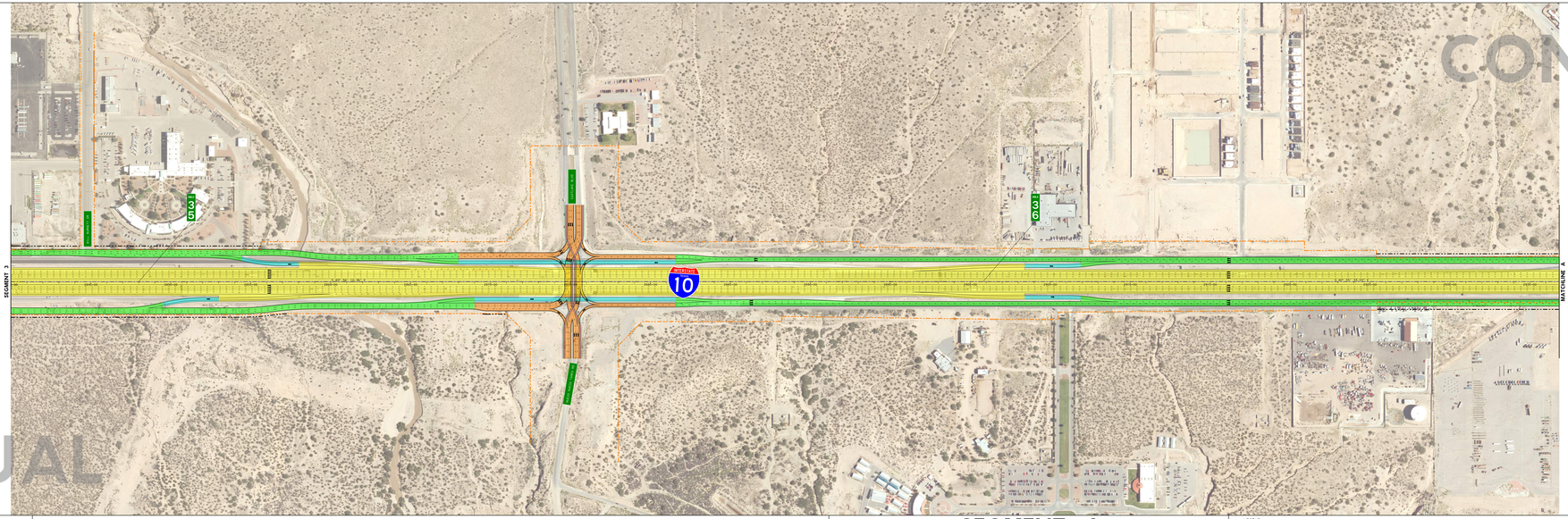
CONCEPTUAL
CONCEPTUAL
SEGMENT 3
MATCHLINE A
INTERSTATE
10
FRONTAGE ROAD
FRONTAGE ROAD
FRONTAGE ROAD
FRONTAGE ROAD
CROSS STREET
CROSS STREET
CROSS STREET

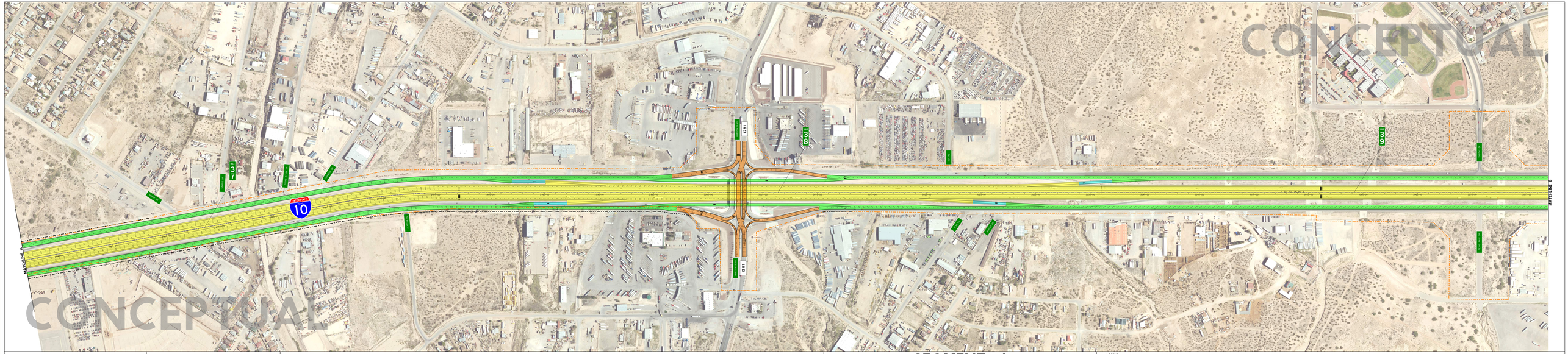

Texas Department of Transportation
© 2019

HDR
Firm Registration No. F-754
17111 Preston Road, Suite 300
Dallas, Texas 75248
972.960.4400

REIMAGINE EPaso

I-10 CORRIDOR STUDY

SEGMENT 4
RECOMMENDED ALTERNATIVE

LEGEND
PROPOSED MAINLINE
PROPOSED FRONTAGE ROAD
PROPOSED CROSS STREET
PROPOSED SCARIFIED LANE
PROPOSED REMOVAL

PRELIMINARY
FOR INTERIM REVIEW ONLY. NOT FOR PERMITTING, BIDDING, OR CONSTRUCTION.

0 100 200 300 400
FEET
SCALE: 1" =200'
SHEET 2 OF 9

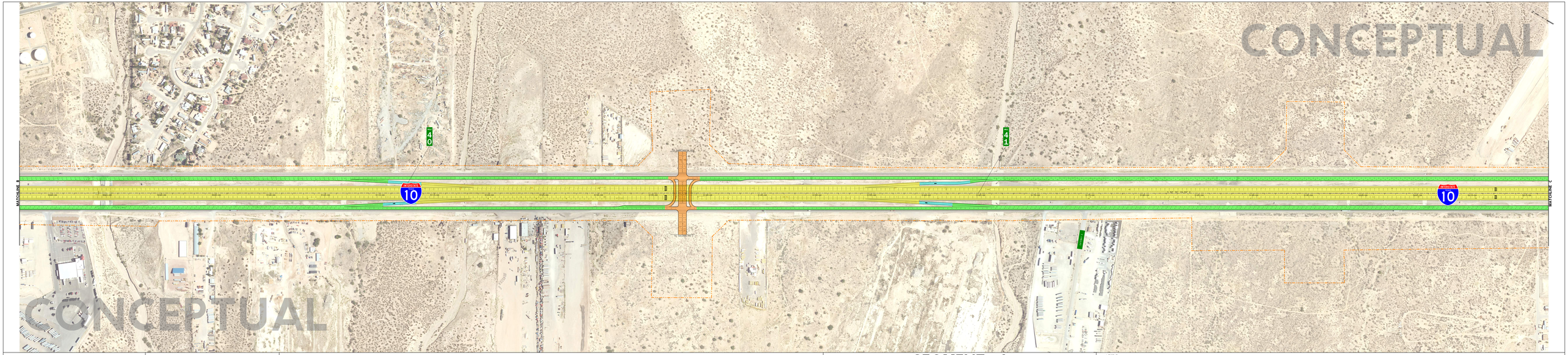

Texas Department of Transportation

© 2019

HDR
Firm Registration No. F-754
17111 Preston Road, Suite 300
Dallas, Texas 75248
972.960.4400

REIMAGINE

I-10 CORRIDOR STUDY

SEGMENT 4
RECOMMENDED ALTERNATIVE

LEGEND
PROPOSED MAINLANE
PROPOSED RAMP, DC OR C-D ROAD
PROPOSED FRONTAGE ROAD
PROPOSED CROSS STREET
PROPOSED SHAFTIVE LANE
PROPOSED REMOVAL

PRELIMINARY
FOR INTERIM REVIEW ONLY. NOT FOR PERMITTING, BIDDING, OR CONSTRUCTION.

0 100 200 300 400
SCALE: 1" = 200'

SHEET 3 OF 9

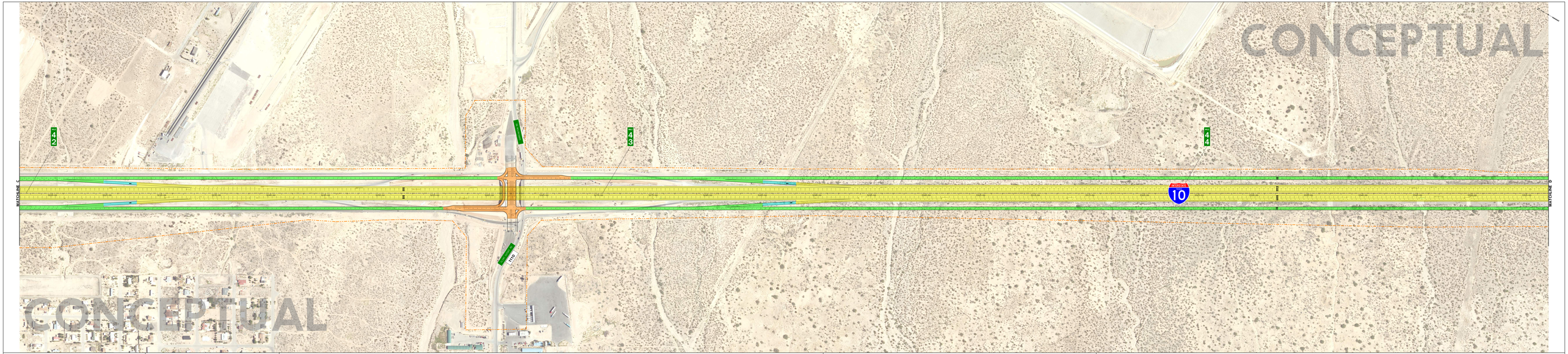

Texas Department of Transportation

© 2019

HDR
Firm Registration No. F-754
17111 Preston Road, Suite 300
Dallas, Texas 75248
972.960.4400

I-10 CORRIDOR STUDY

SEGMENT 4
RECOMMENDED ALTERNATIVE

LEGEND
PROPOSED MAINLANE
PROPOSED RAMP, DC OR C-D ROAD
PROPOSED FRONTAGE ROAD
PROPOSED CROSS STREET
PROPOSED NONPTIVE LANE
PROPOSED REMOVAL

PRELIMINARY
FOR INTERIM REVIEW ONLY. NOT FOR PERMITTING, BIDDING, OR CONSTRUCTION.

0 100 200 300 400
SCALE: 1" = 200'

SHEET 4 OF 9



Texas Department of Transportation

© 2019

HDR
Firm Registration No. F-754
17111 Preston Road, Suite 300
Dallas, Texas 75248
972.960.4400

I-10 CORRIDOR STUDY

SEGMENT 4
RECOMMENDED ALTERNATIVE

LEGEND
PROPOSED MAINLANE
PROPOSED RAMP, DC OR C-D ROAD
PROPOSED FRONTAGE ROAD
PROPOSED CROSS STREET
PROPOSED NONTYPE LANE
PROPOSED REMOVAL

PRELIMINARY
FOR INTERIM REVIEW ONLY. NOT FOR PERMITTING, BIDDING, OR CONSTRUCTION.

0 100 200 300 400
SCALE IN FEET

SCALE: 1"=200'

SHEET 5 OF 9

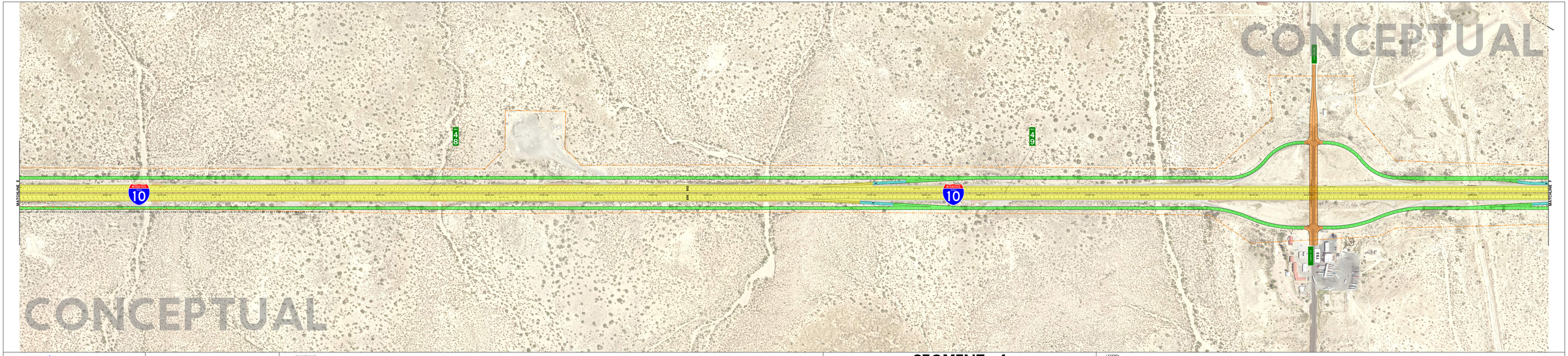

Texas Department of Transportation

© 2019

HDR
Firm Registration No. F-754
5839 Cedar Springs Road, Suite 300
Dallas, Texas 75240
972.960.4400

I-10 CORRIDOR STUDY

SEGMENT 4
RECOMMENDED ALTERNATIVE

LEGEND
- PROPOSED MAINLINE
- PROPOSED RAMP, CD OR C-D ROAD
- PROPOSED FRONTAGE ROAD
- PROPOSED CROSS STREET
- PROPOSED ADAPTIVE LANE
- PROPOSED REMOVAL

PRELIMINARY
FOR INTERIM REVIEW ONLY, NOT FOR PERMITTING, BIDDING, OR CONSTRUCTION.

SCALE: 1" =200'

SHEET 6 OF 9

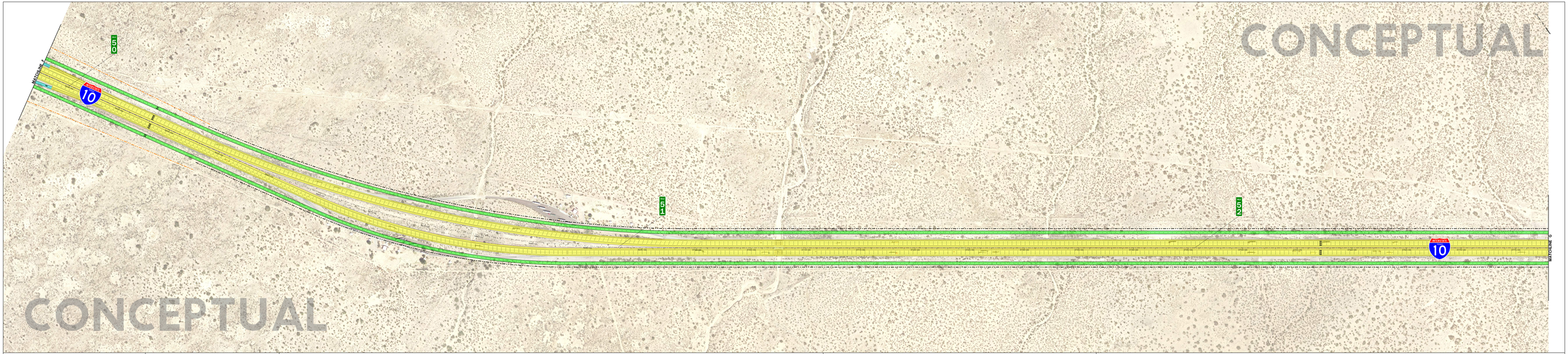

Texas Department of Transportation

© 2019

HDR
Firm Registration No. F-754
17111 Preston Road, Suite 300
Dallas, Texas 75248
972.960.4400

I-10 CORRIDOR STUDY

SEGMENT 4
RECOMMENDED ALTERNATIVE

LEGEND
PROPOSED MAINLANE
PROPOSED RAMP, DC OR C-D ROAD
PROPOSED FRONTAGE ROAD
PROPOSED CROSS STREET
PROPOSED NORTHIVE LANE
PROPOSED REMOVAL

PRELIMINARY
FOR INTERIM REVIEW ONLY. NOT FOR PERMITTING, BIDDING, OR CONSTRUCTION.

0 100 200 300 400
SCALE: 1" = 200'

SHEET 7 OF 9

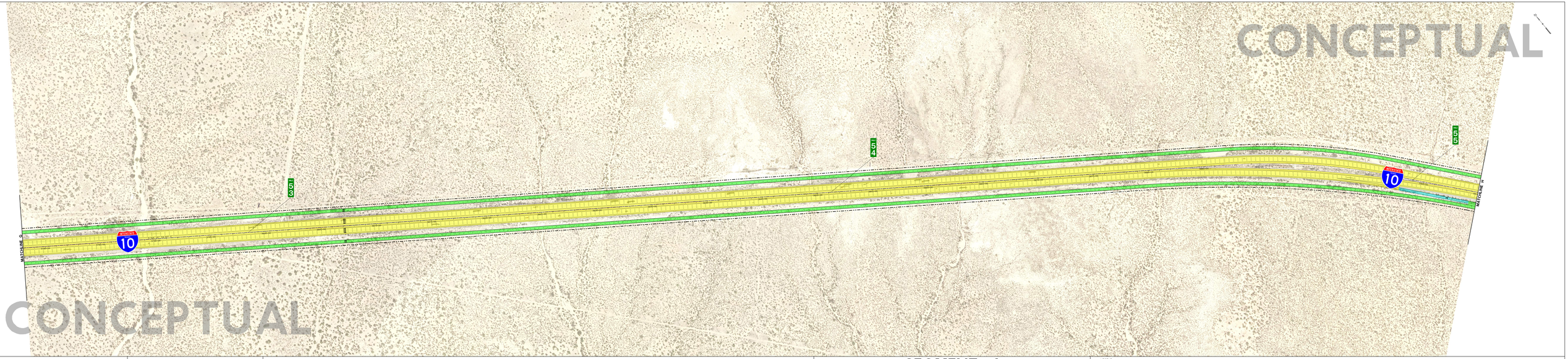

Texas Department of Transportation

© 2019

HDR
Firm Registration No. F-754
17111 Preston Road, Suite 300
Dallas, Texas 75248
972.960.4400

I-10 CORRIDOR STUDY

SEGMENT 4
RECOMMENDED ALTERNATIVE

LEGEND
PROPOSED MAINLANE
PROPOSED RAMP, DC OR C-D ROAD
PROPOSED FRONTAGE ROAD
PROPOSED CROSS STREET
PROPOSED SOUTHTIVE LANE
PROPOSED REMOVAL

PRELIMINARY
FOR INTERIM REVIEW ONLY. NOT FOR PERMITTING, BIDDING, OR CONSTRUCTION.

0 100 200 300 400
Scale in Feet

SCALE: 1"=200'

SHEET 8 OF 9

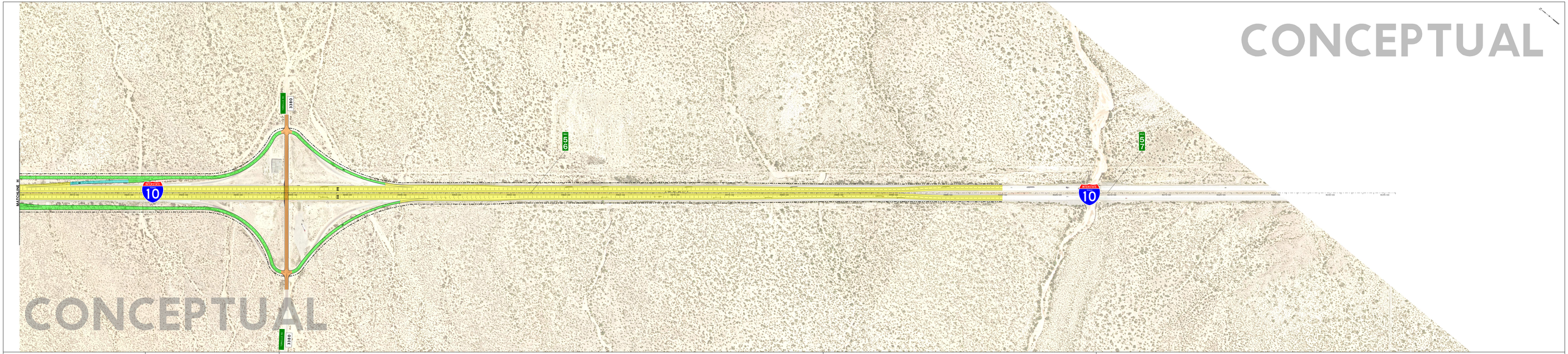

Texas Department of Transportation

© 2019

HDR
Firm Registration No. F-754
17111 Preston Road, Suite 300
Dallas, Texas 75248
972.960.4400

I-10 CORRIDOR STUDY

SEGMENT 4
RECOMMENDED ALTERNATIVE

LEGEND
PROPOSED BOTTLENE
PROPOSED RAMP, DC OR C-D ROAD
PROPOSED FRONTAGE ROAD
PROPOSED CROSS STREET
PROPOSED SOUTHTIVE LANE
PROPOSED REMOVAL

PRELIMINARY
FOR INTERIM REVIEW ONLY. NOT FOR PERMITTING, BIDDING, OR CONSTRUCTION.

0 1000 2000 3000 4000
Scale in Feet

SCALE: 1"=200'

SHEET 9 OF 9