US 67 CORRIDOR MASTER PLAN

APPENDIX R

FEBRUARY 2020

US 67 CORRIDOR
MASTER PLAN

This page intentionally left blank.

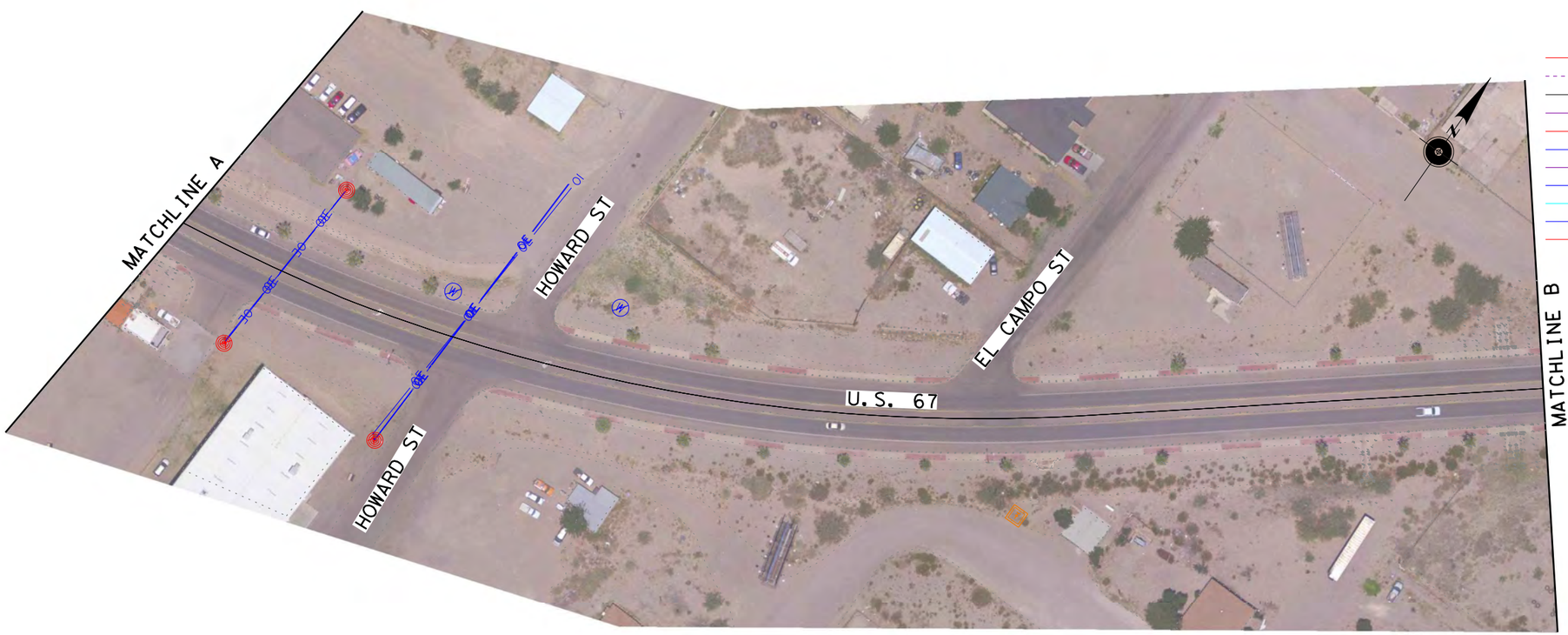

LEGEND

- EXIST ELECTRIC METER
- EXIST ELECTRIC PEDESTAL
- EXIST ELECTRIC JUNCTION BOX
- EXIST ELECTRIC POWER POLE/ SERVICE POLE
- EXIST ELECTRIC PULL BOX
- EXIST GAS METER
- EXIST GENERIC JUNCTION BOX
- EXIST GENERIC MANHOLE
- EXIST GENERIC PEDESTAL UTILITY
- EXIST GENERIC VALVE COVER
- EXIST GENERIC VENT
- EXIST GENERIC VALVE
- EXIST GUY ANCHOR
- EXIST SANITARY SEWER
- EXIST SANITARY SEWER MANHOLE WASTE WATER
- EXIST SUE SANITARY SEWER MANHOLE
- EXIST SUE TELEPHONE HANDHOLE
- EXIST SUE TELEPHONE MANHOLE
- EXIST SUE TELEPHONE PEDESTAL
- EXIST TELEPHONE JUNCTION BOX
- EXIST TELEPHONE MANHOLE
- EXIST TELEPHONE PEDESTAL
- EXIST WATER FIRE HYDRANT
- EXIST WATER VALVE COVER
- EXIST WATER METER
- EXIST WATER VALVE

- OE — EXIST OVERHEAD ELECTRIC POWER LINE
- GL — EXIST GAS LINE
- FL FOC — EXIST FIBER LIGHT UNDERGROUND
- ET GAS — PROPOSED ENERGY TRANSFER GAS
- UG CL — EXIST CENTURY LINK UNDERGROUND
- FOC CL — EXIST CENTURY LINK OVERHEAD
- COA GAS — EXIST CITY OF ALPINE GAS
- AT&T OH — EXIST AT&T OVERHEAD
- AT&T UG — EXIST AT&T UNDERGROUND
- WL — EXIST WATER LINE
- BBT — EXIST BBT FIBER LINE

0 50′ 100′
SCALE: 1" = 100′

Texas Department of Transportation

© 2019 BY TEXAS DEPARTMENT OF TRANSPORTATION ALL RIGHTS RESERVED

CONSOR
1501 N. MESA, STE #200, EL PASO, TX 79902 F-12040
PHONE: (915) 313-3680

US67 CORRIDOR STUDY

EXISTING UTILITY LAYOUT

SHEET 1 OF 38

FED. RD. DIV. NO.	FEDERAL AID PROJECT NO.		SHEET NO.
STATE	DISTRICT	COUNTY	
TEXAS	ELP	BREWSTER, PECOS, PRESIDIO	
CONT	SECT	JOB	HIGHWAY NO
5000	00	116	US 67

12/23/2019 5:38:22 PM H:\TXPROJ\TX2543-03\Dwg\DGN\Utilities\C_US67_SC_UTL01.dgn

C_US67_SC_UTL01.dgn

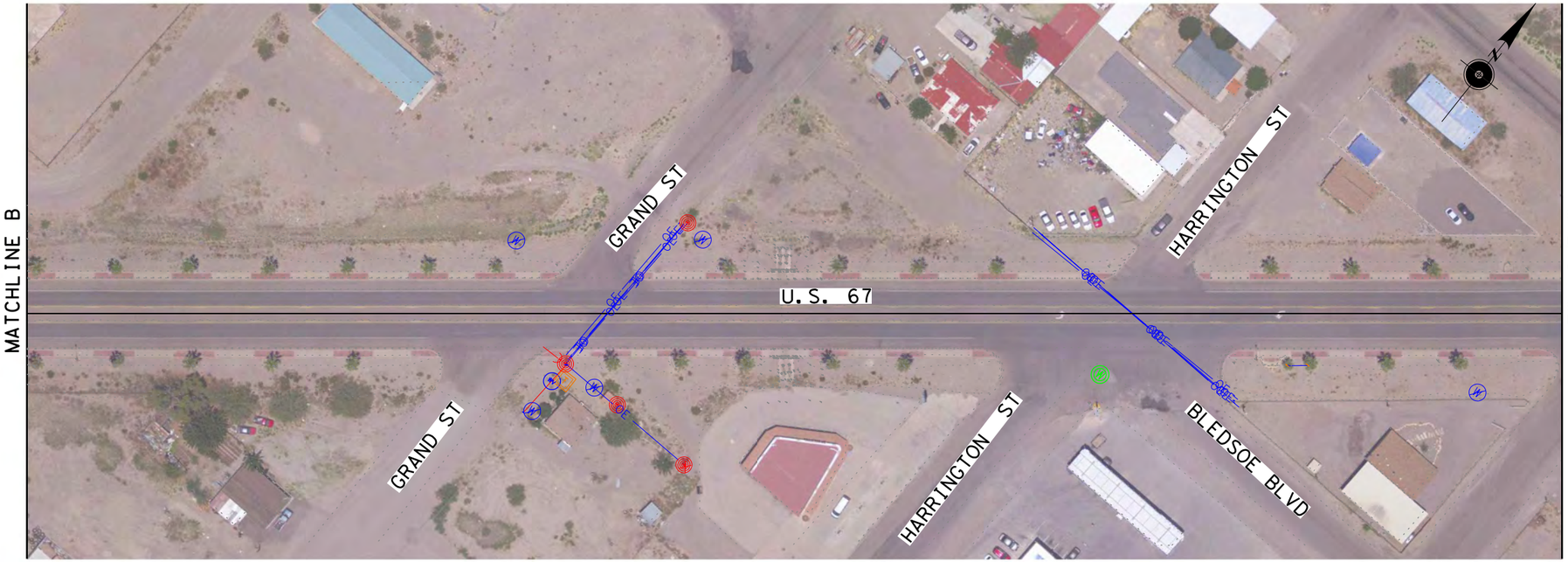

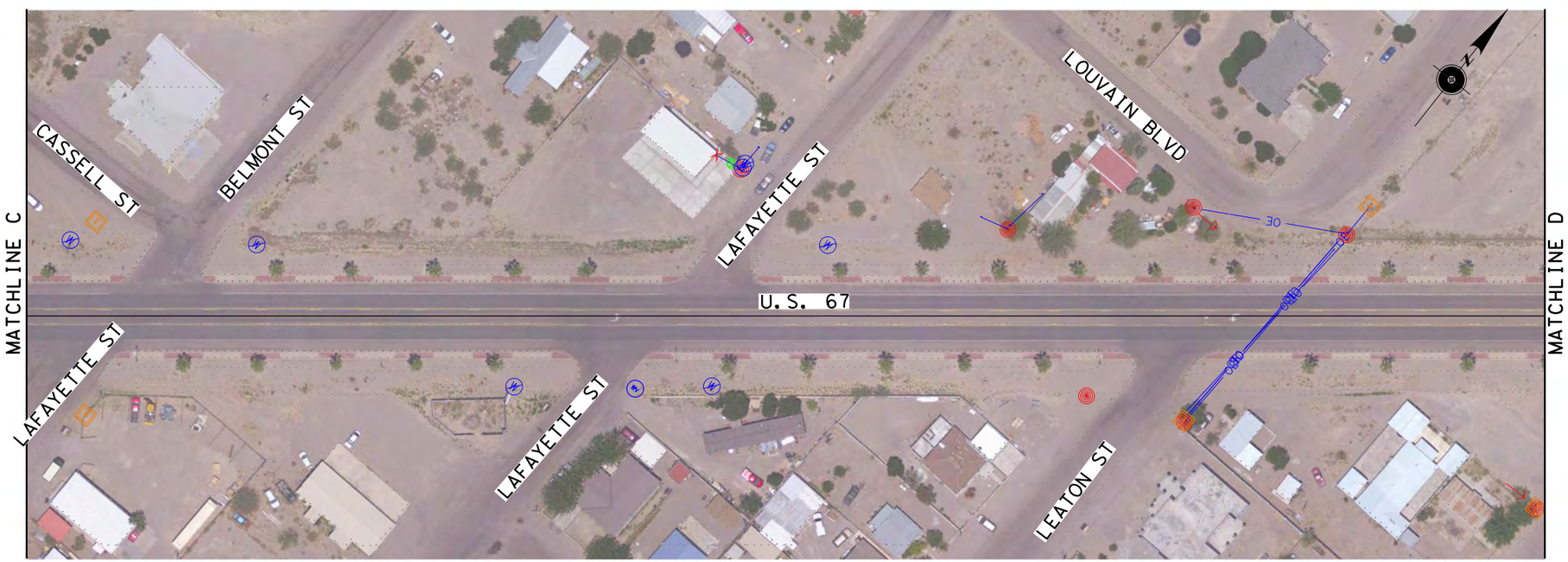

LEGEND

- EXIST ELECTRIC METER
- EXIST ELECTRIC PEDESTAL
- EXIST ELECTRIC JUNCTION BOX
- EXIST ELECTRIC POWER POLE/ SERVICE POLE
- EXIST ELECTRIC PULL BOX
- EXIST GAS METER
- EXIST GENERIC JUNCTION BOX
- EXIST GENERIC MANHOLE
- EXIST GENERIC PEDESTAL UTILITY
- EXIST GENERIC VALVE COVER
- EXIST GENERIC VENT
- EXIST GENERIC VALVE
- EXIST GUY ANCHOR
- EXIST SANITARY SEWER
- EXIST SANITARY SEWER MANHOLE WASTE WATER
- EXIST SUE SANITARY SEWER MANHOLE
- EXIST SUE TELEPHONE HANDHOLE
- EXIST SUE TELEPHONE MANHOLE
- EXIST SUE TELEPHONE PEDESTAL
- EXIST TELEPHONE JUNCTION BOX
- EXIST TELEPHONE MANHOLE
- EXIST TELEPHONE PEDESTAL
- EXIST WATER FIRE HYDRANT
- EXIST WATER VALVE COVER
- EXIST WATER METER
- EXIST WATER VALVE

OE — OE	EXIST OVERHEAD ELECTRIC POWER LINE
GL	EXIST GAS LINE
FL FOC	EXIST FIBER LIGHT UNDERGROUND
ET GAS	PROPOSED ENERGY TRANSFER GAS
UG CL	EXIST CENTURY LINK UNDERGROUND
FOC CL	EXIST CENTURY LINK OVERHEAD
COA GAS	EXIST CITY OF ALPINE GAS
AT&T OH	EXIST AT&T OVERHEAD
AT&T UG	EXIST AT&T UNDERGROUND
WL — WL	EXIST WATER LINE
BBT	EXIST BBT FIBER LINE

0 50′ 100′
SCALE: 1" = 100′

Texas Department of Transportation

© 2019 BY TEXAS DEPARTMENT OF TRANSPORTATION ALL RIGHTS RESERVED

CONSOR
1501 N. MESA, STE #200, EL PASO, TX 79902 F-12040
PHONE: (915) 313-3680

US67 CORRIDOR STUDY

EXISTING UTILITY LAYOUT

SHEET 2 OF 38

FED. RD. DIV. NO.	FEDERAL AID PROJECT NO.		SHEET NO.
STATE	DISTRICT	COUNTY	
TEXAS	ELP	BREWSTER, PECOS, PRESIDIO	
CONT	SECT	JOB	HIGHWAY NO
5000	00	116	US 67

12/23/2019 5:38:33 PM H:\TXPROJ\TX2543-03\Dwg\DGN\Utilities\C_US67_SC_UTL02.dgn

C_US67_SC_UTL02.dgn





LEGEND

- EXIST ELECTRIC METER
- EXIST ELECTRIC PEDESTAL
- EXIST ELECTRIC JUNCTION BOX
- EXIST ELECTRIC POWER POLE/ SERVICE POLE
- EXIST ELECTRIC PULL BOX
- EXIST GAS METER
- EXIST GENERIC JUNCTION BOX
- EXIST GENERIC MANHOLE
- EXIST GENERIC PEDESTAL UTILITY
- EXIST GENERIC VALVE COVER
- EXIST GENERIC VENT
- EXIST GENERIC VALVE
- EXIST GUY ANCHOR
- EXIST SANITARY SEWER
- EXIST SANITARY SEWER MANHOLE WASTE WATER
- EXIST SUE SANITARY SEWER MANHOLE
- EXIST SUE TELEPHONE HANDHOLE
- EXIST SUE TELEPHONE MANHOLE
- EXIST SUE TELEPHONE PEDESTAL
- EXIST TELEPHONE JUNCTION BOX
- EXIST TELEPHONE MANHOLE
- EXIST TELEPHONE PEDESTAL
- EXIST WATER FIRE HYDRANT
- EXIST WATER VALVE COVER
- EXIST WATER METER
- EXIST WATER VALVE

OE — OE	EXIST OVERHEAD ELECTRIC POWER LINE
GL	EXIST GAS LINE
FL FOC	EXIST FIBER LIGHT UNDERGROUND
ET GAS	PROPOSED ENERGY TRANSFER GAS
UG CL	EXIST CENTURY LINK UNDERGROUND
FOC CL	EXIST CENTURY LINK OVERHEAD
COA GAS	EXIST CITY OF ALPINE GAS
AT&T OH	EXIST AT&T OVERHEAD
AT&T UG	EXIST AT&T UNDERGROUND
WL — WL	EXIST WATER LINE
BBT	EXIST BBT FIBER LINE

0 50' 100'
SCALE: 1" = 100'

Texas Department of Transportation

© 2019 BY TEXAS DEPARTMENT OF TRANSPORTATION ALL RIGHTS RESERVED

CONSOR
1501 N. MESA, STE #200, EL PASO, TX 79902 F-12040
PHONE: (915) 313-3680

US67 CORRIDOR STUDY

EXISTING UTILITY LAYOUT

SHEET 3 OF 38

FED. RD. DIV. NO.	FEDERAL AID PROJECT NO.		SHEET NO.
STATE	DISTRICT	COUNTY	
TEXAS	ELP	BREWSTER, PECOS, PRESIDIO	
CONT	SECT	JOB	HIGHWAY NO
5000	00	116	US 67

12/23/2019 5:38:44 PM H:\TXPROJ\TX2543-03\Dwg\DGN\Utilities\C_US67_SC_UTL03.dgn

C_US67_SC_UTL03.dgn


LEGEND
EXISTING ELECTRIC BENCH
EXISTING ELECTRIC GUY POLE
EXISTING ELECTRIC POLE
EXISTING GATE
EXISTING GRAVEL SHOULDER
EXISTING GRAVEL SHOULDER (TYP)
EXISTING GRAVEL SHOULDER (VAR)
EXISTING GRAVEL SURFACE
EXISTING GRAVEL SURFACE (VAR)
EXISTING GRAVEL SURFACE (VAR)
EXISTING GRAVEL SURFACE (VAR)
EXISTING GRAVEL SURFACE (VAR)
EXISTING GRAVEL SURFACE (VAR)
EXISTING GUY WIRE
EXISTING HOME
EXISTING LIGHT BENCH
EXISTING LIGHT BENCH
EXISTING LIGHT BENCH

LEGEND

- EXIST ELECTRIC METER
- EXIST ELECTRIC PEDESTAL
- EXIST ELECTRIC JUNCTION BOX
- EXIST ELECTRIC POWER POLE/ SERVICE POLE
- EXIST ELECTRIC PULL BOX
- EXIST GAS METER
- EXIST GENERIC JUNCTION BOX
- EXIST GENERIC MANHOLE
- EXIST GENERIC PEDESTAL UTILITY
- EXIST GENERIC VALVE COVER
- EXIST GENERIC VENT
- EXIST GENERIC VALVE
- EXIST GUY ANCHOR
- EXIST SANITARY SEWER
- EXIST SANITARY SEWER MANHOLE WASTE WATER
- EXIST SUE SANITARY SEWER MANHOLE
- EXIST SUE TELEPHONE HANDHOLE
- EXIST SUE TELEPHONE MANHOLE
- EXIST SUE TELEPHONE PEDESTAL
- EXIST TELEPHONE JUNCTION BOX
- EXIST TELEPHONE MANHOLE
- EXIST TELEPHONE PEDESTAL
- EXIST WATER FIRE HYDRANT
- EXIST WATER VALVE COVER
- EXIST WATER METER
- EXIST WATER VALVE

OE — OE	EXIST OVERHEAD ELECTRIC POWER LINE
GL	EXIST GAS LINE
FL FOC	EXIST FIBER LIGHT UNDERGROUND
ET GAS	PROPOSED ENERGY TRANSFER GAS
UG CL	EXIST CENTURY LINK UNDERGROUND
FOC CL	EXIST CENTURY LINK OVERHEAD
COA GAS	EXIST CITY OF ALPINE GAS
AT&T — OH	EXIST AT&T OVERHEAD
AT&T — UG	EXIST AT&T UNDERGROUND
WL — WL	EXIST WATER LINE
BBT	EXIST BBT FIBER LINE

0 50' 100'
SCALE: 1" = 100'

NO.	DATE	REVISION	APPROV.

CONSOR
F-12040

©2019
Texas Department of Transportation

US67 CORRIDOR STUDY

EXISTING UTILITY LAYOUT

SHEET 5 OF 38

FED RD DIV NO.	FEDERAL AID PROJECT		SHEET NO.
STATE	DISTRICT	COUNTY	
TEXAS	ELP	BREWSTER, PECOS, PRESIDIO	
CONTROL	SECTION	JOB	HIGHWAY
5000	00	116	US 67

12/23/2019 6:07:44 PM H:\TXPROJ\TX2543-03\Dwg\DGN\Utilities\C_US67_SC_UTL05.dgn

$PLTDRVS$ $USER$ $PWFILE$ 6:07:44 PM 12/23/2019 H:\TXPROJ\TX2543-03\Dwg\DGN\Utilities\C_US67_SC_UTL05.dgn USER: $USER$
0 50' 100' SCALE: 1" = 100'
CONSOR F-12040 ©2019 Texas Department of Transportation
US67 CORRIDOR STUDY EXISTING UTILITY LAYOUT SHEET 5 OF 38
TEXAS ELP BREWSTER, PECOS, PRESIDIO 5000 00 116 US 67

SCALE: 1" = 100'

NO.	DATE	REVISION	APPROV.

CONSOR
F-12040

©2019
Texas Department of Transportation

US67 CORRIDOR STUDY

EXISTING
UTILITY
LAYOUT

SHEET 6 OF 38

FED RD DIV NO.	FEDERAL AID PROJECT	SHEET NO.

STATE	DISTRICT	COUNTY
TEXAS	ELP	BREWSTER, PECOS, PRESIDIO

CONTROL	SECTION	JOB	HIGHWAY
5000	00	116	US 67

12/23/2019 6:34:34 PM
H:\TXPROJ\TX2543-03\Dwg\DGN\Utilities\C_US67_SC_UTL06.dgn

SCALE: 1" = 100'
CONSOR
F-12040
©2019
Texas Department of Transportation
US67 CORRIDOR STUDY
EXISTING
UTILITY
LAYOUT
SHEET 6 OF 38
TEXAS ELP BREWSTER, PECOS, PRESIDIO
5000 00 116 US 67

LEGEND

- 12500 ELECTRIC BOX(S)
- 12500 ELECTRIC MANHOLE(S)
- 12500 ELECTRIC VAULT(S) NO
- 12500 ELECTRIC POLE(S)
- 12500 ELECTRIC POLE(S) W/ GUY
- 12500 ELECTRIC GUY(S)
- 12500 ELECTRIC LIGHT(S) NO
- 12500 GENERIC MANHOLE(S)
- 12500 GENERIC MANHOLE(S) UTILITY
- 12500 GENERIC VALVE(S)
- 12500 GENERIC WELL(S)
- 12500 GUARD POST(S)
- 12500 GUY WIRE(S)
- 12500 HAND HOLE(S)
- 12500 HANDICAP RAMP(S)
- 12500 HANDICAP RAMP(S) NON-COMPLIANT
- 12500 HANDICAP RAMP(S) COMPLIANT
- 12500 NO PLOTTABLE GENERIC(S)
- 12500 NO PLOTTABLE GENERIC(S) UTILITY
- 12500 NO PLOTTABLE POLE(S)
- 12500 PLOTTABLE GENERIC(S)
- 12500 PLOTTABLE GENERIC(S) UTILITY
- 12500 SIGN(S) NO LEGEND
- 12500 SIGN(S) W/ LEGEND
- 12500 SIGN(S) W/ LEGEND
- 12500 SIGN(S) W/ LEGEND
- 12500 STRIPING(S) ELECTRIC FIBER LINE
- 12500 STRIPING(S) GAS LINE
- 12500 STRIPING(S) GAS LINE UNDERGROUND
- 12500 STRIPING(S) GUARD RAIL
- 12500 STRIPING(S) GUARD RAIL UTILITY
- 12500 STRIPING(S) GUARD RAIL UNDERGROUND
- 12500 STRIPING(S) LINE UNDERGROUND
- 12500 STRIPING(S) LINE UTILITY
- 12500 STRIPING(S) LINE UTILITY UNDERGROUND









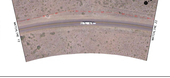

CONSOR

CONSOR

CONSOR





CONSOR

CONSOR

CONSOR

LEGEND

EXIST ELECTRIC METER
EXIST ELECTRIC PEDESTAL
EXIST ELECTRIC JUNCTION BOX
EXIST ELECTRIC POWER POLE/ SERVICE POLE
EXIST ELECTRIC PULL BOX
EXIST GAS METER
EXIST GENERIC JUNCTION BOX
EXIST GENERIC MANHOLE
EXIST GENERIC PEDESTAL UTILITY
EXIST GENERIC VALVE COVER
EXIST GENERIC VENT
EXIST GENERIC VALVE
EXIST GUY ANCHOR
EXIST SANITARY SEWER
EXIST SANITARY SEWER MANHOLE WASTE WATER
EXIST SUE SANITARY SEWER MANHOLE
EXIST SUE TELEPHONE HANDHOLE
EXIST SUE TELEPHONE MANHOLE
EXIST SUE TELEPHONE PEDESTAL
EXIST TELEPHONE JUNCTION BOX
EXIST TELEPHONE MANHOLE
EXIST TELEPHONE PEDESTAL
EXIST WATER FIRE HYDRANT
EXIST WATER VALVE COVER
EXIST WATER METER
EXIST WATER VALVE

OE — OE: EXIST OVERHEAD ELECTRIC POWER LINE
GL: EXIST GAS LINE
FL FOC: EXIST FIBER LIGHT UNDERGROUND
ET GAS: PROPOSED ENERGY TRANSFER GAS
UG CL: EXIST CENTURY LINK UNDERGROUND
FOC CL: EXIST CENTURY LINK OVERHEAD
COA GAS: EXIST CITY OF ALPINE GAS
AT&T — OH: EXIST AT&T OVERHEAD
AT&T — UG: EXIST AT&T UNDERGROUND
WL — WL: EXIST WATER LINE
BBT: EXIST BBT FIBER LINE

SCALE: 1" = 100'

NO.	DATE	REVISION	APPROV.

CONSOR
F-12040

©2019 Texas Department of Transportation

US67 CORRIDOR STUDY

EXISTING UTILITY LAYOUT

SHEET 9 OF 38

FED RD DIV NO.	FEDERAL AID PROJECT		SHEET NO.
STATE	DISTRICT	COUNTY	
TEXAS	ELP	BREWSTER, PECOS, PRESIDIO	
CONTROL	SECTION	JOB	HIGHWAY
5000	00	116	US 67

12/23/2019 7:23:19 PM
H:\TXPROJ\TX2543-03\Dwg\DGN\Utilities\C_US67_SC_UTL09.dgn

LEGEND
EXIST ELECTRIC METER
EXIST ELECTRIC PEDESTAL
EXIST ELECTRIC JUNCTION BOX
EXIST ELECTRIC POWER POLE/ SERVICE POLE
EXIST ELECTRIC PULL BOX
EXIST GAS METER
EXIST GENERIC JUNCTION BOX
EXIST GENERIC MANHOLE
EXIST GENERIC PEDESTAL UTILITY
EXIST GENERIC VALVE COVER
EXIST GENERIC VENT
EXIST GENERIC VALVE
EXIST GUY ANCHOR
EXIST SANITARY SEWER
EXIST SANITARY SEWER MANHOLE WASTE WATER
EXIST SUE SANITARY SEWER MANHOLE
EXIST SUE TELEPHONE HANDHOLE
EXIST SUE TELEPHONE MANHOLE
EXIST SUE TELEPHONE PEDESTAL
EXIST TELEPHONE JUNCTION BOX
EXIST TELEPHONE MANHOLE
EXIST TELEPHONE PEDESTAL
EXIST WATER FIRE HYDRANT
EXIST WATER VALVE COVER
EXIST WATER METER
EXIST WATER VALVE
SCALE: 1" = 100'
CONSOR
F-12040
©2019 Texas Department of Transportation
US67 CORRIDOR STUDY
EXISTING UTILITY LAYOUT
SHEET 9 OF 38
TEXAS ELP BREWSTER, PECOS, PRESIDIO
5000 00 116 US 67

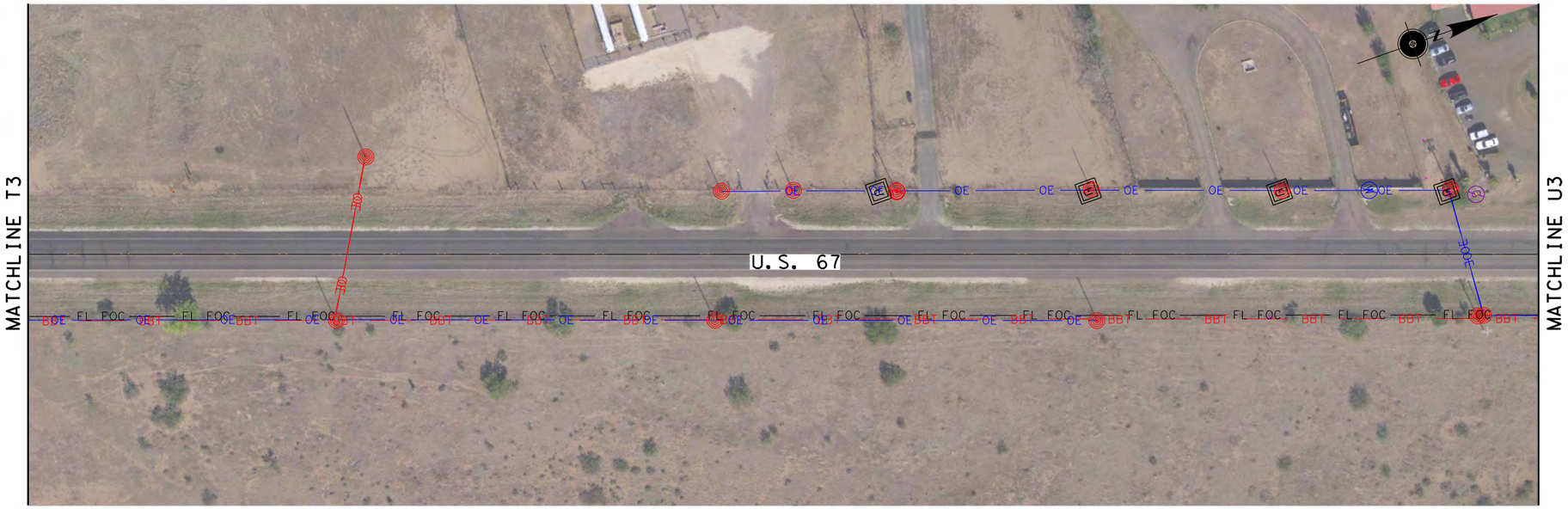

LEGEND

- EXIST ELECTRIC METER
- EXIST ELECTRIC PEDESTAL
- EXIST ELECTRIC JUNCTION BOX
- EXIST ELECTRIC POWER POLE/ SERVICE POLE
- EXIST ELECTRIC PULL BOX
- EXIST GAS METER
- EXIST GENERIC JUNCTION BOX
- EXIST GENERIC MANHOLE
- EXIST GENERIC PEDESTAL UTILITY
- EXIST GENERIC VALVE COVER
- EXIST GENERIC VENT
- EXIST GENERIC VALVE
- EXIST GUY ANCHOR
- EXIST SANITARY SEWER
- EXIST SANITARY SEWER MANHOLE WASTE WATER
- EXIST SUE SANITARY SEWER MANHOLE
- EXIST SUE TELEPHONE HANDHOLE
- EXIST SUE TELEPHONE MANHOLE
- EXIST SUE TELEPHONE PEDESTAL
- EXIST TELEPHONE JUNCTION BOX
- EXIST TELEPHONE MANHOLE
- EXIST TELEPHONE PEDESTAL
- EXIST WATER FIRE HYDRANT
- EXIST WATER VALVE COVER
- EXIST WATER METER
- EXIST WATER VALVE

- OE — EXIST OVERHEAD ELECTRIC POWER LINE
- GL — EXIST GAS LINE
- FL FOC — EXIST FIBER LIGHT UNDERGROUND
- ET GAS — PROPOSED ENERGY TRANSFER GAS
- UG CL — EXIST CENTURY LINK UNDERGROUND
- FOC CL — EXIST CENTURY LINK OVERHEAD
- COA GAS — EXIST CITY OF ALPINE GAS
- AT&T OH — EXIST AT&T OVERHEAD
- AT&T UG — EXIST AT&T UNDERGROUND
- WL — EXIST WATER LINE
- BBT — EXIST BBT FIBER LINE

0 50′ 100′
SCALE: 1" = 100′

Texas Department of Transportation

© 2019 BY TEXAS DEPARTMENT OF TRANSPORTATION ALL RIGHTS RESERVED

CONSOR
1501 N. MESA, STE #200, EL PASO, TX 79902 F-12040
PHONE: (915) 313-3680

US67 CORRIDOR STUDY

EXISTING UTILITY LAYOUT

SHEET 10 OF 38

FED. RD. DIV. NO.	FEDERAL AID PROJECT NO.		SHEET NO.
STATE	DISTRICT	COUNTY	
TEXAS	ELP	BREWSTER, PECOS, PRESIDIO	
CONT	SECT	JOB	HIGHWAY NO
5000	00	116	US 67

C_US67_SC_UTL10.dgn

12/23/2019 5:38:54 PM H:\TXPROJ\TX2543-03\Dwg\DGN\Utilities\C_US67_SC_UTL10.dgn

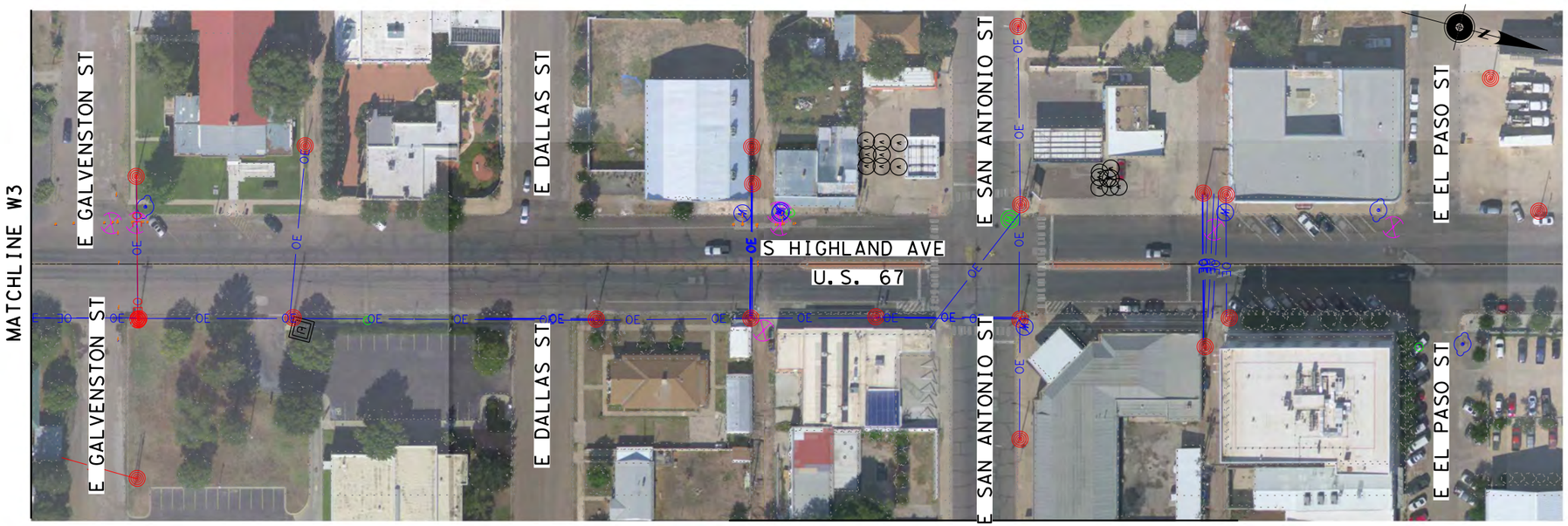

LEGEND

- EXIST ELECTRIC METER
- EXIST ELECTRIC PEDESTAL
- EXIST ELECTRIC JUNCTION BOX
- EXIST ELECTRIC POWER POLE/ SERVICE POLE
- EXIST ELECTRIC PULL BOX
- EXIST GAS METER
- EXIST GENERIC JUNCTION BOX
- EXIST GENERIC MANHOLE
- EXIST GENERIC PEDESTAL UTILITY
- EXIST GENERIC VALVE COVER
- EXIST GENERIC VENT
- EXIST GENERIC VALVE
- EXIST GUY ANCHOR
- EXIST SANITARY SEWER
- EXIST SANITARY SEWER MANHOLE WASTE WATER
- EXIST SUE SANITARY SEWER MANHOLE
- EXIST SUE TELEPHONE HANDHOLE
- EXIST SUE TELEPHONE MANHOLE
- EXIST SUE TELEPHONE PEDESTAL
- EXIST TELEPHONE JUNCTION BOX
- EXIST TELEPHONE MANHOLE
- EXIST TELEPHONE PEDESTAL
- EXIST WATER FIRE HYDRANT
- EXIST WATER VALVE COVER
- EXIST WATER METER
- EXIST WATER VALVE

OE	EXIST OVERHEAD ELECTRIC POWER LINE
GL	EXIST GAS LINE
FL FOC	EXIST FIBER LIGHT UNDERGROUND
ET GAS	PROPOSED ENERGY TRANSFER GAS
UG CL	EXIST CENTURY LINK UNDERGROUND
FOC CL	EXIST CENTURY LINK OVERHEAD
COA GAS	EXIST CITY OF ALPINE GAS
AT&T OH	EXIST AT&T OVERHEAD
AT&T UG	EXIST AT&T UNDERGROUND
WL	EXIST WATER LINE
BBT	EXIST BBT FIBER LINE

0 50' 100'
SCALE: 1" = 100'

Texas Department of Transportation

© 2019 BY TEXAS DEPARTMENT OF TRANSPORTATION ALL RIGHTS RESERVED

CONSOR
1501 N. MESA, STE #200, EL PASO, TX 79902 F-12040
PHONE: (915) 313-3680

US67 CORRIDOR STUDY

EXISTING UTILITY LAYOUT

SHEET 11 OF 38

FED. RD. DIV. NO.	FEDERAL AID PROJECT NO.		SHEET NO.
STATE	DISTRICT	COUNTY	
TEXAS	ELP	BREWSTER, PECOS, PRESIDIO	
CONT	SECT	JOB	HIGHWAY NO
5000	00	116	US 67

C_US67_SC_UTL11.dgn

12/23/2019 5:39:25 PM H:\TXPROJ\TX2543-03\Dwg\DGN\Utilities\C_US67_SC_UTL11.dgn

LEGEND

- EXIST ELECTRIC METER
- EXIST ELECTRIC PEDESTAL
- EXIST ELECTRIC JUNCTION BOX
- EXIST ELECTRIC POWER POLE/ SERVICE POLE
- EXIST ELECTRIC PULL BOX
- EXIST GAS METER
- EXIST GENERIC JUNCTION BOX
- EXIST GENERIC MANHOLE
- EXIST GENERIC PEDESTAL UTILITY
- EXIST GENERIC VALVE COVER
- EXIST GENERIC VENT
- EXIST GENERIC VALVE
- EXIST GUY ANCHOR
- EXIST SANITARY SEWER
- EXIST SANITARY SEWER MANHOLE WASTE WATER
- EXIST SUE SANITARY SEWER MANHOLE
- EXIST SUE TELEPHONE HANDHOLE
- EXIST SUE TELEPHONE MANHOLE
- EXIST SUE TELEPHONE PEDESTAL
- EXIST TELEPHONE JUNCTION BOX
- EXIST TELEPHONE MANHOLE
- EXIST TELEPHONE PEDESTAL
- EXIST WATER FIRE HYDRANT
- EXIST WATER VALVE COVER
- EXIST WATER METER
- EXIST WATER VALVE

OE OE	EXIST OVERHEAD ELECTRIC POWER LINE
GL	EXIST GAS LINE
FL FOC	EXIST FIBER LIGHT UNDERGROUND
ET GAS	PROPOSED ENERGY TRANSFER GAS
UG CL	EXIST CENTURY LINK UNDERGROUND
FOC CL	EXIST CENTURY LINK OVERHEAD
COA GAS	EXIST CITY OF ALPINE GAS
AT&T OH	EXIST AT&T OVERHEAD
AT&T UG	EXIST AT&T UNDERGROUND
WL WL	EXIST WATER LINE
BBT	EXIST BBT FIBER LINE

0 50' 100'
SCALE: 1" = 100'

Texas Department of Transportation

© 2019 BY TEXAS DEPARTMENT OF TRANSPORTATION ALL RIGHTS RESERVED

CONSOR
1501 N. MESA, STE #200, EL PASO, TX 79902 F-12040
PHONE: (915) 313-3680

US67 CORRIDOR STUDY

EXISTING UTILITY LAYOUT

SHEET 12 OF 38

FED. RD. DIV. NO.	FEDERAL AID PROJECT NO.		SHEET NO.
STATE	DISTRICT	COUNTY	
TEXAS	ELP	BREWSTER, PECOS, PRESIDIO	
CONT	SECT	JOB	HIGHWAY NO
5000	00	116	US 67

12/23/2019 5:39:52 PM H:\TXPROJ\TX2543-03\Dwg\DGN\Utilities\C_US67_SC_UTL12.dgn

C_US67_SC_UTL12.dgn

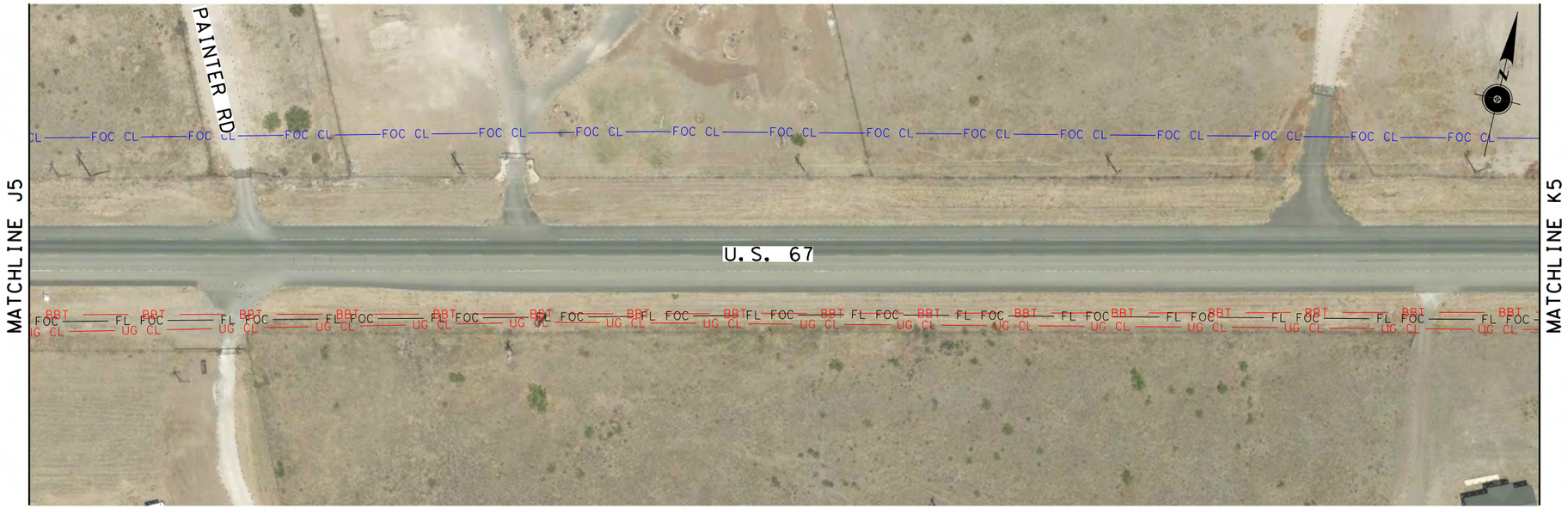

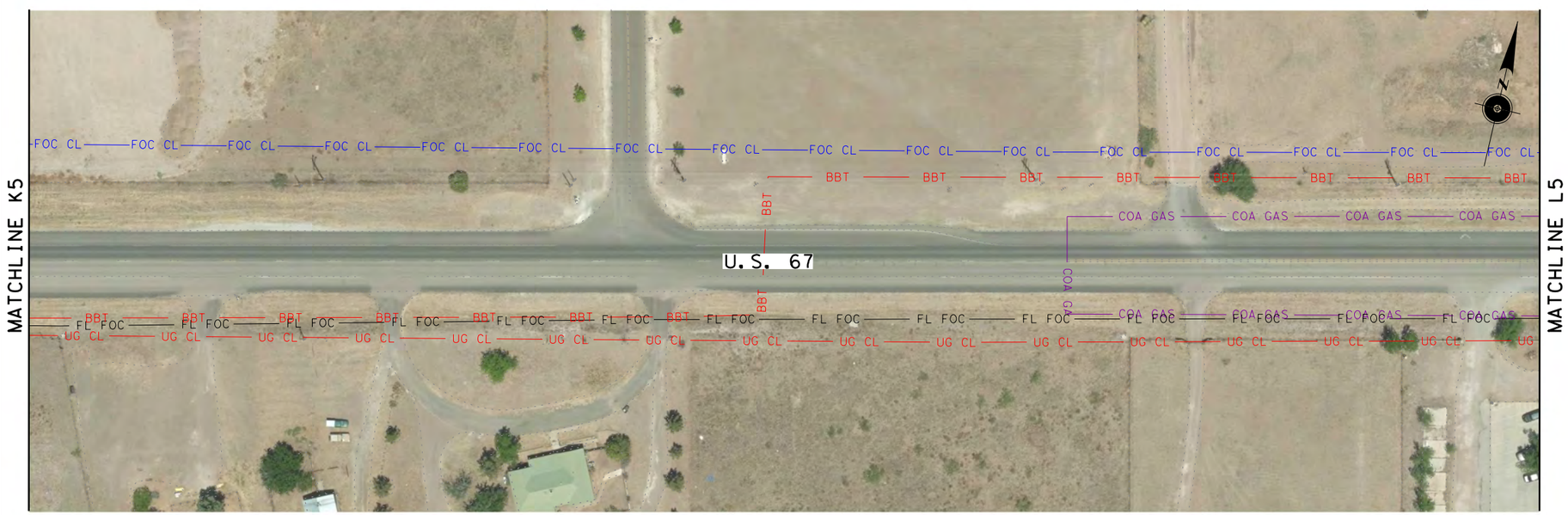

LEGEND

- EXIST ELECTRIC METER
- EXIST ELECTRIC PEDESTAL
- EXIST ELECTRIC JUNCTION BOX
- EXIST ELECTRIC POWER POLE/ SERVICE POLE
- EXIST ELECTRIC PULL BOX
- EXIST GAS METER
- EXIST GENERIC JUNCTION BOX
- EXIST GENERIC MANHOLE
- EXIST GENERIC PEDESTAL UTILITY
- EXIST GENERIC VALVE COVER
- EXIST GENERIC VENT
- EXIST GENERIC VALVE
- EXIST GUY ANCHOR
- EXIST SANITARY SEWER
- EXIST SANITARY SEWER MANHOLE WASTE WATER
- EXIST SUE SANITARY SEWER MANHOLE
- EXIST SUE TELEPHONE HANDHOLE
- EXIST SUE TELEPHONE MANHOLE
- EXIST SUE TELEPHONE PEDESTAL
- EXIST TELEPHONE JUNCTION BOX
- EXIST TELEPHONE MANHOLE
- EXIST TELEPHONE PEDESTAL
- EXIST WATER FIRE HYDRANT
- EXIST WATER VALVE COVER
- EXIST WATER METER
- EXIST WATER VALVE

OE — OE	EXIST OVERHEAD ELECTRIC POWER LINE
GL	EXIST GAS LINE
FL FOC	EXIST FIBER LIGHT UNDERGROUND
ET GAS	PROPOSED ENERGY TRANSFER GAS
UG CL	EXIST CENTURY LINK UNDERGROUND
FOC CL	EXIST CENTURY LINK OVERHEAD
COA GAS	EXIST CITY OF ALPINE GAS
AT&T OH	EXIST AT&T OVERHEAD
AT&T UG	EXIST AT&T UNDERGROUND
WL — WL	EXIST WATER LINE
BBT	EXIST BBT FIBER LINE

0 50' 100'
SCALE: 1" = 100'

Texas Department of Transportation

© 2019 BY TEXAS DEPARTMENT OF TRANSPORTATION ALL RIGHTS RESERVED

CONSOR
1501 N. MESA, STE #200, EL PASO, TX 79902 F-12040
PHONE: (915) 313-9680

US67 CORRIDOR STUDY

EXISTING UTILITY LAYOUT

SHEET 16 OF 38

FED. RD. DIV. NO.	FEDERAL AID PROJECT NO.		SHEET NO.
STATE	DISTRICT	COUNTY	
TEXAS	ELP	BREWSTER, PECOS, PRESIDIO	
CONT	SECT	JOB	HIGHWAY NO
5000	00	116	US 67

LEGEND

EXIST ELECTRIC METER	
EXIST ELECTRIC PEDESTAL	
EXIST ELECTRIC JUNCTION BOX	
EXIST ELECTRIC POWER POLE/ SERVICE POLE	
EXIST ELECTRIC PULL BOX	
EXIST GAS METER	
EXIST GENERIC JUNCTION BOX	
EXIST GENERIC MANHOLE	
EXIST GENERIC PEDESTAL UTILITY	
EXIST GENERIC VALVE COVER	
EXIST GENERIC VENT	
EXIST GENERIC VALVE	
EXIST GUY ANCHOR	
EXIST SANITARY SEWER	
EXIST SANITARY SEWER MANHOLE WASTE WATER	
EXIST SUE SANITARY SEWER MANHOLE	
EXIST SUE TELEPHONE HANDHOLE	
EXIST SUE TELEPHONE MANHOLE	
EXIST SUE TELEPHONE PEDESTAL	
EXIST TELEPHONE JUNCTION BOX	
EXIST TELEPHONE MANHOLE	
EXIST TELEPHONE PEDESTAL	
EXIST WATER FIRE HYDRANT	
EXIST WATER VALVE COVER	
EXIST WATER METER	
EXIST WATER VALVE	
OE	EXIST OVERHEAD ELECTRIC POWER LINE
GL	EXIST GAS LINE
FL FOC	EXIST FIBER LIGHT UNDERGROUND
ET GAS	PROPOSED ENERGY TRANSFER GAS
UG CL	EXIST CENTURY LINK UNDERGROUND
FOC CL	EXIST CENTURY LINK OVERHEAD
COA GAS	EXIST CITY OF ALPINE GAS
AT&T OH	EXIST AT&T OVERHEAD
AT&T UG	EXIST AT&T UNDERGROUND
WL	EXIST WATER LINE
BBT	EXIST BBT FIBER LINE

0 50' 100'
SCALE: 1" = 100'

NO.	DATE	REVISION	APPROV.

CONSOR
F-12040

©2019

Texas Department of Transportation

US67 CORRIDOR STUDY

EXISTING UTILITY LAYOUT

SHEET 13 OF 38

FED RD DIV NO.	FEDERAL AID PROJECT	SHEET NO.	
STATE	DISTRICT	COUNTY	
TEXAS	ELP	BREWSTER, PECOS, PRESIDIO	
CONTROL	SECTION	JOB	HIGHWAY
5000	00	116	US 67

12/23/2019 7:37:31 PM
H:\TXPROJ\TX2543-03\Dwg\DGN\Utilities\C_US67_SC_UTL13.dgn

$PLTDRVS$ $USER$ $PWFILE$ USER: $USER$

LEGEND

- 12/12/2 ELECTRIC BOX(S)
- 12/12/2 ELECTRIC MANHOLE(S)
- 12/12/2 ELECTRIC VAULT(S)
- 12/12/2 ELECTRIC POLE(S)
- 12/12/2 ELECTRIC TOWER(S)
- 12/12/2 ELECTRIC GUY(S)
- 12/12/2 ELECTRIC UNDERGROUND CABLE(S)
- 12/12/2 ELECTRIC OVERHEAD CABLE(S)
- 12/12/2 TELEPHONE BOX(S)
- 12/12/2 TELEPHONE MANHOLE(S)
- 12/12/2 TELEPHONE VAULT(S)
- 12/12/2 TELEPHONE POLE(S)
- 12/12/2 TELEPHONE TOWER(S)
- 12/12/2 TELEPHONE GUY(S)
- 12/12/2 TELEPHONE UNDERGROUND CABLE(S)
- 12/12/2 TELEPHONE OVERHEAD CABLE(S)
- 12/12/2 WATER BOX(S)
- 12/12/2 WATER MANHOLE(S)
- 12/12/2 WATER VALVE(S)
- 12/12/2 WATER WELL(S)
- 12/12/2 WATER METER(S)
- 12/12/2 WATER SPIGOT(S)
- 12/12/2 CABLE TELEVISION ELECTRIC POWER LINE
- 12/12/2 CABLE TELEVISION UNDERGROUND CABLE
- 12/12/2 CABLE TELEVISION OVERHEAD CABLE
- 12/12/2 CABLE TELEVISION BOX(S)
- 12/12/2 CABLE TELEVISION MANHOLE(S)
- 12/12/2 CABLE TELEVISION VAULT(S)
- 12/12/2 CABLE TELEVISION POLE(S)
- 12/12/2 CABLE TELEVISION TOWER(S)
- 12/12/2 CABLE TELEVISION GUY(S)
- 12/12/2 WATER WELL(S)
- 12/12/2 WATER METER(S)
- 12/12/2 WATER SPIGOT(S)
- 12/12/2 CABLE TELEVISION ELECTRIC POWER LINE
- 12/12/2 CABLE TELEVISION UNDERGROUND CABLE
- 12/12/2 CABLE TELEVISION OVERHEAD CABLE
- 12/12/2 CABLE TELEVISION BOX(S)
- 12/12/2 CABLE TELEVISION MANHOLE(S)
- 12/12/2 CABLE TELEVISION VAULT(S)
- 12/12/2 CABLE TELEVISION POLE(S)
- 12/12/2 CABLE TELEVISION TOWER(S)
- 12/12/2 CABLE TELEVISION GUY(S)
- 12/12/2 WATER WELL(S)
- 12/12/2 WATER METER(S)
- 12/12/2 WATER SPIGOT(S)



CONSOR

CONSOR

CONSOR

LEGEND

- 12.5 ELECTRIC BARRIER
- 12.5 ELECTRIC BARRIER
- 12.5 ELECTRIC BARRIER

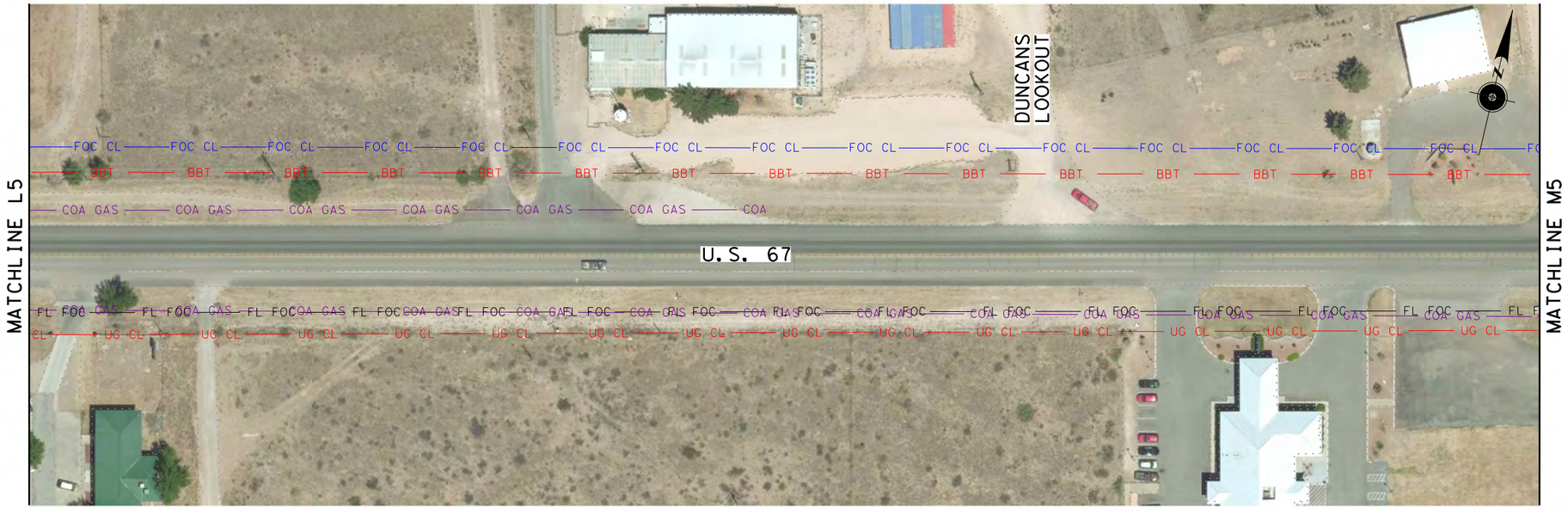

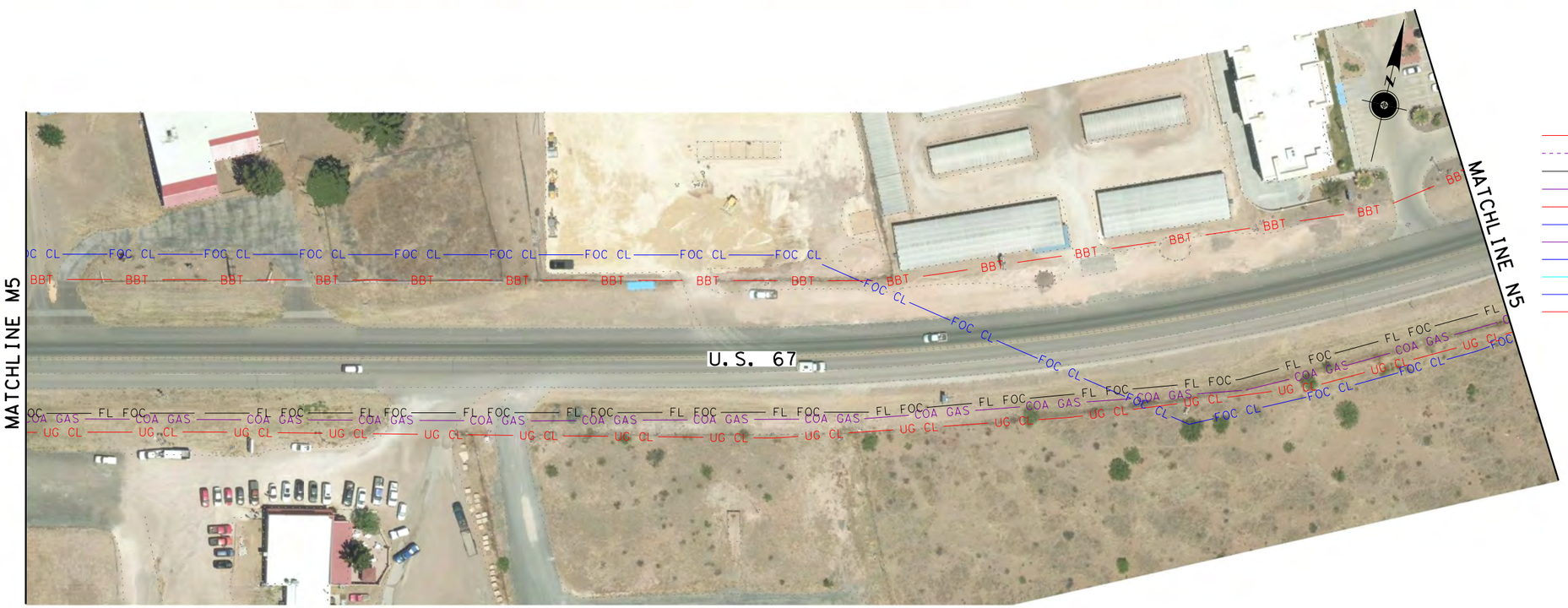

LEGEND

- EXIST ELECTRIC METER
- EXIST ELECTRIC PEDESTAL
- EXIST ELECTRIC JUNCTION BOX
- EXIST ELECTRIC POWER POLE/ SERVICE POLE
- EXIST ELECTRIC PULL BOX
- EXIST GAS METER
- EXIST GENERIC JUNCTION BOX
- EXIST GENERIC MANHOLE
- EXIST GENERIC PEDESTAL UTILITY
- EXIST GENERIC VALVE COVER
- EXIST GENERIC VENT
- EXIST GENERIC VALVE
- EXIST GUY ANCHOR
- EXIST SANITARY SEWER
- EXIST SANITARY SEWER MANHOLE WASTE WATER
- EXIST SUE SANITARY SEWER MANHOLE
- EXIST SUE TELEPHONE HANDHOLE
- EXIST SUE TELEPHONE MANHOLE
- EXIST SUE TELEPHONE PEDESTAL
- EXIST TELEPHONE JUNCTION BOX
- EXIST TELEPHONE MANHOLE
- EXIST TELEPHONE PEDESTAL
- EXIST WATER FIRE HYDRANT
- EXIST WATER VALVE COVER
- EXIST WATER METER
- EXIST WATER VALVE

- OE — EXIST OVERHEAD ELECTRIC POWER LINE
- GL — EXIST GAS LINE
- FL FOC — EXIST FIBER LIGHT UNDERGROUND
- ET GAS — PROPOSED ENERGY TRANSFER GAS
- UG CL — EXIST CENTURY LINK UNDERGROUND
- FOC CL — EXIST CENTURY LINK OVERHEAD
- COA GAS — EXIST CITY OF ALPINE GAS
- AT&T OH — EXIST AT&T OVERHEAD
- AT&T UG — EXIST AT&T UNDERGROUND
- WL — EXIST WATER LINE
- BBT — EXIST BBT FIBER LINE

0 50' 100'
SCALE: 1" = 100'

Texas Department of Transportation

© 2019 BY TEXAS DEPARTMENT OF TRANSPORTATION ALL RIGHTS RESERVED

CONSOR
1501 N. MESA, STE #200, EL PASO, TX 79902 F-12040
PHONE: (915) 313-3680

US67 CORRIDOR STUDY

EXISTING UTILITY LAYOUT

SHEET 17 OF 38

FED. RD. DIV. NO.	FEDERAL AID PROJECT NO.		SHEET NO.
STATE	DISTRICT	COUNTY	
TEXAS	ELP	BREWSTER, PECOS, PRESIDIO	
CONT	SECT	JOB	HIGHWAY NO
5000	00	116	US 67

12/23/2019 5:40:52 PM H:\TXPROJ\TX2543-03\Dwg\DGN\Utilities\C_US67_SC_UTL17.dgn

C_US67_SC_UTL17.dgn

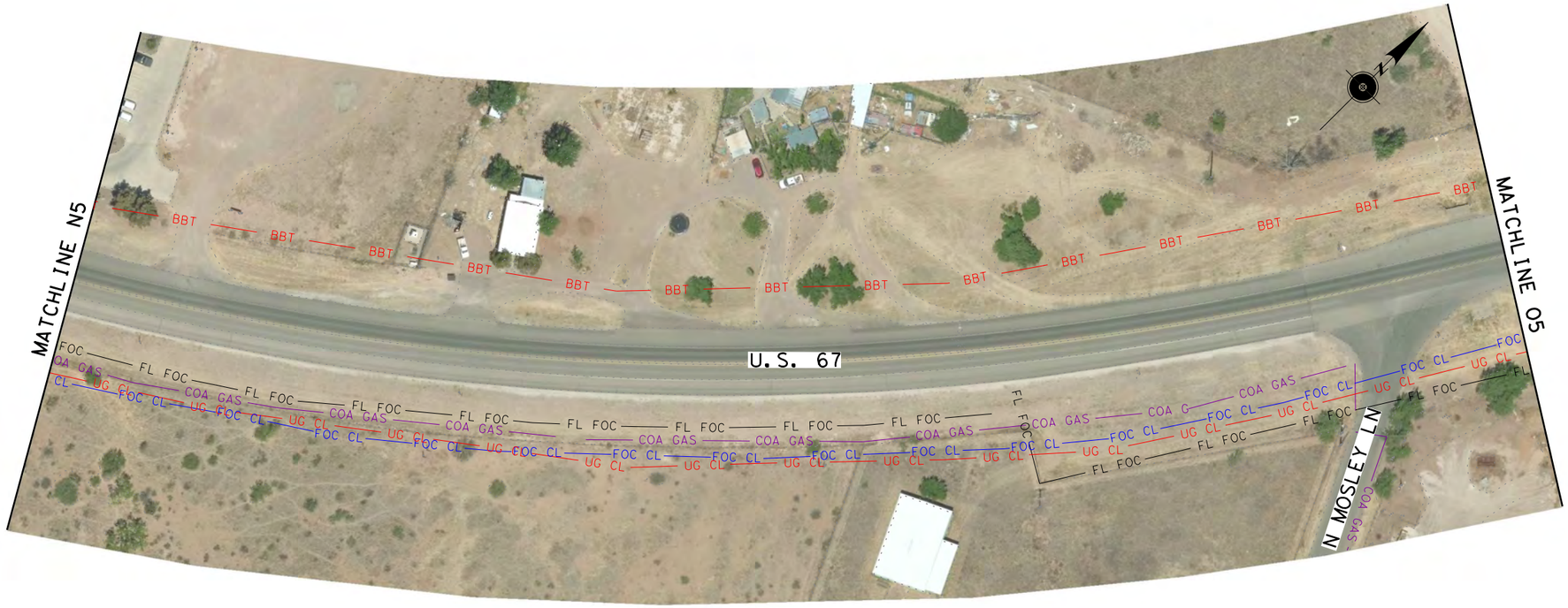

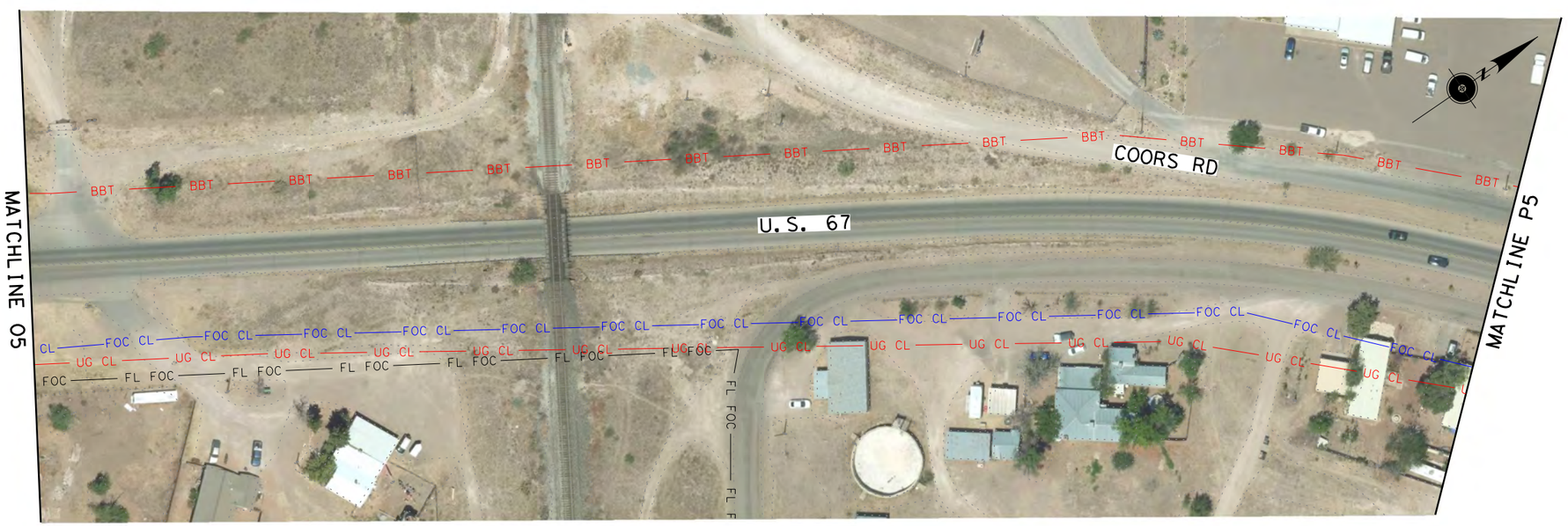

LEGEND

- EXIST ELECTRIC METER
- EXIST ELECTRIC PEDESTAL
- EXIST ELECTRIC JUNCTION BOX
- EXIST ELECTRIC POWER POLE/ SERVICE POLE
- EXIST ELECTRIC PULL BOX
- EXIST GAS METER
- EXIST GENERIC JUNCTION BOX
- EXIST GENERIC MANHOLE
- EXIST GENERIC PEDESTAL UTILITY
- EXIST GENERIC VALVE COVER
- EXIST GENERIC VENT
- EXIST GENERIC VALVE
- EXIST GUY ANCHOR
- EXIST SANITARY SEWER
- EXIST SANITARY SEWER MANHOLE WASTE WATER
- EXIST SUE SANITARY SEWER MANHOLE
- EXIST SUE TELEPHONE HANDHOLE
- EXIST SUE TELEPHONE MANHOLE
- EXIST SUE TELEPHONE PEDESTAL
- EXIST TELEPHONE JUNCTION BOX
- EXIST TELEPHONE MANHOLE
- EXIST TELEPHONE PEDESTAL
- EXIST WATER FIRE HYDRANT
- EXIST WATER VALVE COVER
- EXIST WATER METER
- EXIST WATER VALVE

OE — OE	EXIST OVERHEAD ELECTRIC POWER LINE
GL	EXIST GAS LINE
FL FOC	EXIST FIBER LIGHT UNDERGROUND
ET GAS	PROPOSED ENERGY TRANSFER GAS
UG CL	EXIST CENTURY LINK UNDERGROUND
FOC CL	EXIST CENTURY LINK OVERHEAD
COA GAS	EXIST CITY OF ALPINE GAS
AT&T OH	EXIST AT&T OVERHEAD
AT&T UG	EXIST AT&T UNDERGROUND
WL — WL	EXIST WATER LINE
BBT	EXIST BBT FIBER LINE

0 50′ 100′
SCALE: 1" = 100′

Texas Department of Transportation

© 2019 BY TEXAS DEPARTMENT OF TRANSPORTATION ALL RIGHTS RESERVED

CONSOR
1501 N. MESA, STE #200, EL PASO, TX 79902 F-12040
PHONE: (915) 313-3680

US67 CORRIDOR STUDY

EXISTING UTILITY LAYOUT

SHEET 18 OF 38

FED. RD. DIV. NO.	FEDERAL AID PROJECT NO.		SHEET NO.
STATE	DISTRICT	COUNTY	
TEXAS	ELP	BREWSTER, PECOS, PRESIDIO	
CONT	SECT	JOB	HIGHWAY NO
5000	00	116	US 67

C_US67_SC_UTL18.dgn

12/23/2019 5:41:22 PM H:\TXPROJ\TX2543-03\Dwg\DGN\Utilities\C_US67_SC_UTL18.dgn

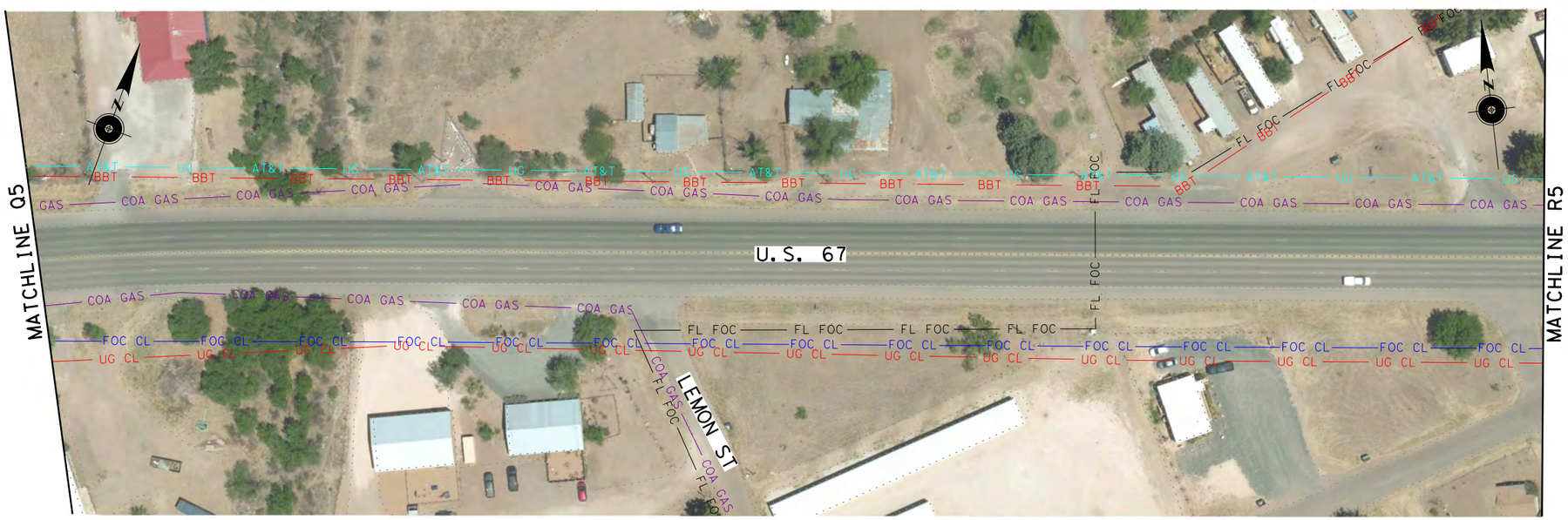

LEGEND

- EXIST ELECTRIC METER
- EXIST ELECTRIC PEDESTAL
- EXIST ELECTRIC JUNCTION BOX
- EXIST ELECTRIC POWER POLE/ SERVICE POLE
- EXIST ELECTRIC PULL BOX
- EXIST GAS METER
- EXIST GENERIC JUNCTION BOX
- EXIST GENERIC MANHOLE
- EXIST GENERIC PEDESTAL UTILITY
- EXIST GENERIC VALVE COVER
- EXIST GENERIC VENT
- EXIST GENERIC VALVE
- EXIST GUY ANCHOR
- EXIST SANITARY SEWER
- EXIST SANITARY SEWER MANHOLE WASTE WATER
- EXIST SUE SANITARY SEWER MANHOLE
- EXIST SUE TELEPHONE HANDHOLE
- EXIST SUE TELEPHONE MANHOLE
- EXIST SUE TELEPHONE PEDESTAL
- EXIST TELEPHONE JUNCTION BOX
- EXIST TELEPHONE MANHOLE
- EXIST TELEPHONE PEDESTAL
- EXIST WATER FIRE HYDRANT
- EXIST WATER VALVE COVER
- EXIST WATER METER
- EXIST WATER VALVE

OE — OE	EXIST OVERHEAD ELECTRIC POWER LINE
GL	EXIST GAS LINE
FL FOC	EXIST FIBER LIGHT UNDERGROUND
ET GAS	PROPOSED ENERGY TRANSFER GAS
UG CL	EXIST CENTURY LINK UNDERGROUND
FOC CL	EXIST CENTURY LINK OVERHEAD
COA GAS	EXIST CITY OF ALPINE GAS
AT&T OH	EXIST AT&T OVERHEAD
AT&T UG	EXIST AT&T UNDERGROUND
WL	EXIST WATER LINE
BBT	EXIST BBT FIBER LINE

0 50′ 100′
SCALE: 1" = 100′

Texas Department of Transportation

© 2019 BY TEXAS DEPARTMENT OF TRANSPORTATION ALL RIGHTS RESERVED

CONSOR
1501 N. MESA, STE #200, EL PASO, TX 79902 F-12040
PHONE: (915) 313-3680

US67 CORRIDOR STUDY

EXISTING UTILITY LAYOUT

SHEET 19 OF 38

FED. RD. DIV. NO.	FEDERAL AID PROJECT NO.		SHEET NO.
STATE	DISTRICT	COUNTY	
TEXAS	ELP	BREWSTER, PECOS, PRESIDIO	
CONT	SECT	JOB	HIGHWAY NO
5000	00	116	US 67

C_US67_SC_UTL19.dgn

12/23/2019 5:41:54 PM H:\TXPROJ\TX2543-03\Dwg\DGN\Utilities\C_US67_SC_UTL19.dgn

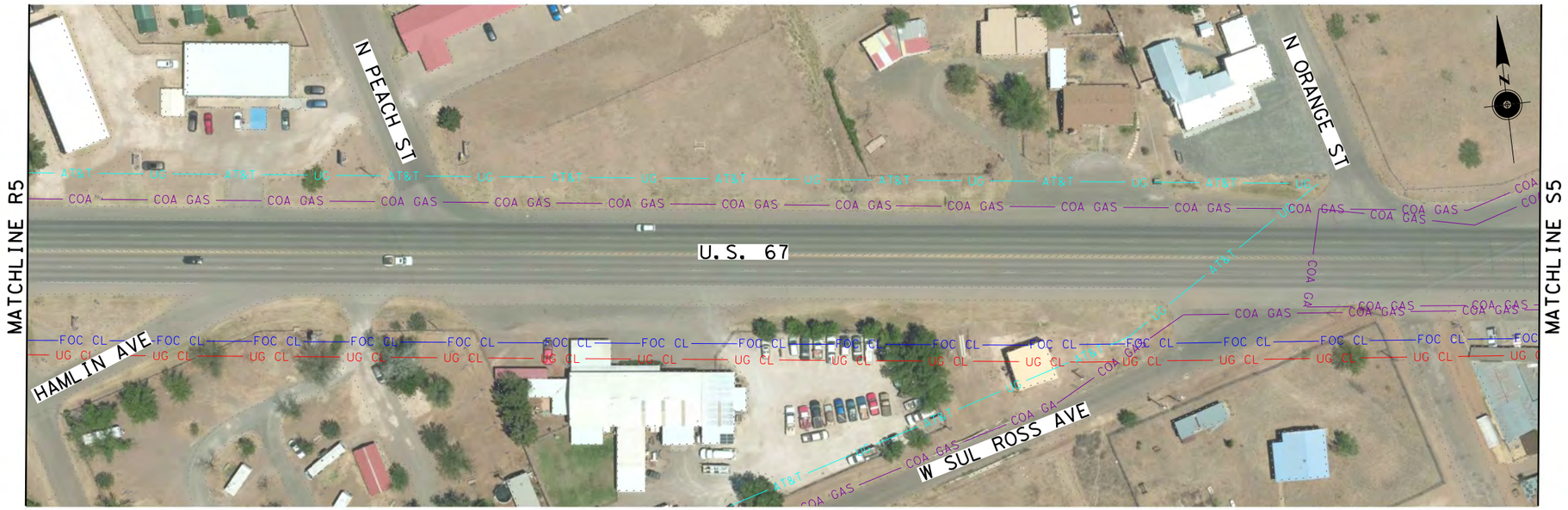



LEGEND

- EXIST ELECTRIC METER
- EXIST ELECTRIC PEDESTAL
- EXIST ELECTRIC JUNCTION BOX
- EXIST ELECTRIC POWER POLE/ SERVICE POLE
- EXIST ELECTRIC PULL BOX
- EXIST GAS METER
- EXIST GENERIC JUNCTION BOX
- EXIST GENERIC MANHOLE
- EXIST GENERIC PEDESTAL UTILITY
- EXIST GENERIC VALVE COVER
- EXIST GENERIC VENT
- EXIST GENERIC VALVE
- EXIST GUY ANCHOR
- EXIST SANITARY SEWER
- EXIST SANITARY SEWER MANHOLE WASTE WATER
- EXIST SUE SANITARY SEWER MANHOLE
- EXIST SUE TELEPHONE HANDHOLE
- EXIST SUE TELEPHONE MANHOLE
- EXIST SUE TELEPHONE PEDESTAL
- EXIST TELEPHONE JUNCTION BOX
- EXIST TELEPHONE MANHOLE
- EXIST TELEPHONE PEDESTAL
- EXIST WATER FIRE HYDRANT
- EXIST WATER VALVE COVER
- EXIST WATER METER
- EXIST WATER VALVE

OE — OE	EXIST OVERHEAD ELECTRIC POWER LINE
GL	EXIST GAS LINE
FL FOC	EXIST FIBER LIGHT UNDERGROUND
ET GAS	PROPOSED ENERGY TRANSFER GAS
UG CL	EXIST CENTURY LINK UNDERGROUND
FOC CL	EXIST CENTURY LINK OVERHEAD
COA GAS	EXIST CITY OF ALPINE GAS
AT&T OH	EXIST AT&T OVERHEAD
AT&T UG	EXIST AT&T UNDERGROUND
WL — WL	EXIST WATER LINE
BBT	EXIST BBT FIBER LINE
	EXIST ROW
	EXIST UPRR ROW

0 50′ 100′
SCALE: 1" = 100′

Texas Department of Transportation

© 2019 BY TEXAS DEPARTMENT OF TRANSPORTATION ALL RIGHTS RESERVED

CONSOR
1501 N. MESA, STE #200, EL PASO, TX 79902 F-12040
PHONE: (915) 313-3680

US67 CORRIDOR STUDY

EXISTING UTILITY LAYOUT

SHEET 20 OF 38

FED. RD. DIV. NO.	FEDERAL AID PROJECT NO.		SHEET NO.
STATE	DISTRICT	COUNTY	
TEXAS	ELP	BREWSTER, PECOS, PRESIDIO	
CONT	SECT	JOB	HIGHWAY NO
5000	00	116	US 67

12/23/2019 5:42:16 PM H:\TXPROJ\TX2543-03\Dwg\DGN\Utilities\C_US67_SC_UTL20.dgn

C_US67_SC_UTL20.dgn

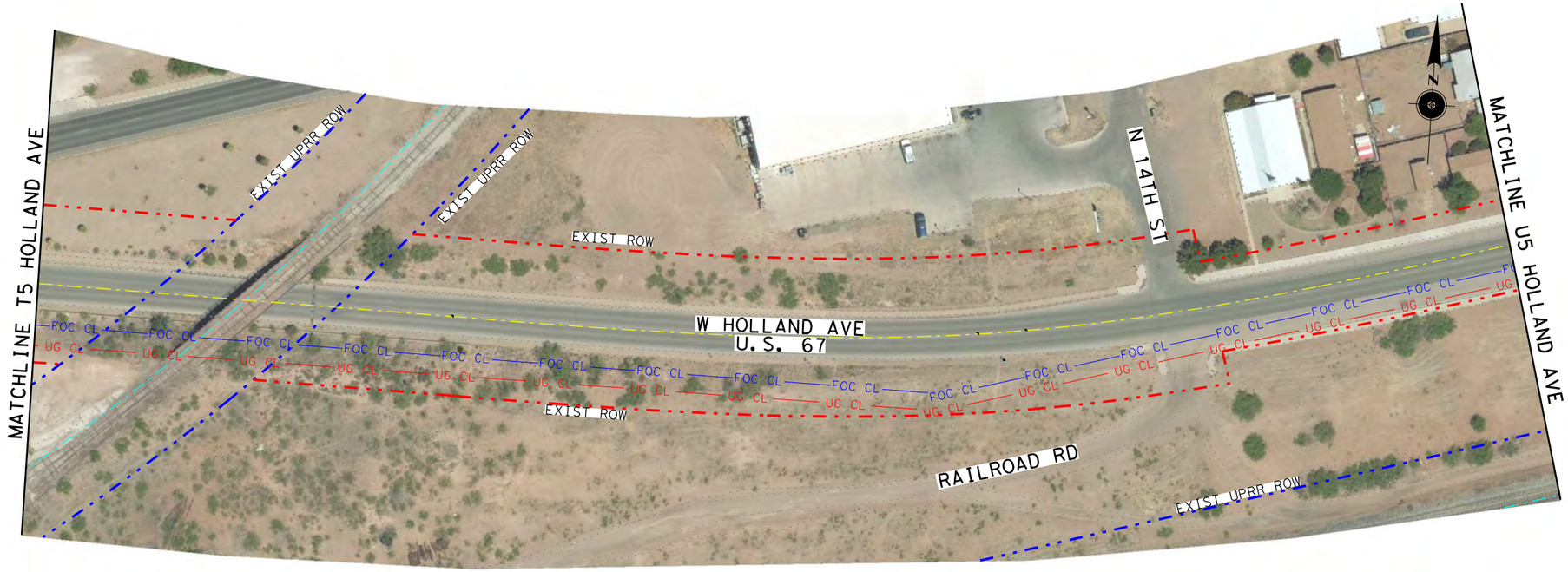

LEGEND

- EXIST ELECTRIC METER
- EXIST ELECTRIC PEDESTAL
- EXIST ELECTRIC JUNCTION BOX
- EXIST ELECTRIC POWER POLE/ SERVICE POLE
- EXIST ELECTRIC PULL BOX
- EXIST GAS METER
- EXIST GENERIC JUNCTION BOX
- EXIST GENERIC MANHOLE
- EXIST GENERIC PEDESTAL UTILITY
- EXIST GENERIC VALVE COVER
- EXIST GENERIC VENT
- EXIST GENERIC VALVE
- EXIST GUY ANCHOR
- EXIST SANITARY SEWER
- EXIST SANITARY SEWER MANHOLE WASTE WATER
- EXIST SUE SANITARY SEWER MANHOLE
- EXIST SUE TELEPHONE HANDHOLE
- EXIST SUE TELEPHONE MANHOLE
- EXIST SUE TELEPHONE PEDESTAL
- EXIST TELEPHONE JUNCTION BOX
- EXIST TELEPHONE MANHOLE
- EXIST TELEPHONE PEDESTAL
- EXIST WATER FIRE HYDRANT
- EXIST WATER VALVE COVER
- EXIST WATER METER
- EXIST WATER VALVE
- OE — OE — EXIST OVERHEAD ELECTRIC POWER LINE
- GL — EXIST GAS LINE
- FL FOC — EXIST FIBER LIGHT UNDERGROUND
- ET GAS — PROPOSED ENERGY TRANSFER GAS
- UG CL — EXIST CENTURY LINK UNDERGROUND
- FOC CL — EXIST CENTURY LINK OVERHEAD
- COA GAS — EXIST CITY OF ALPINE GAS
- AT&T — OH — EXIST AT&T OVERHEAD
- AT&T — UG — EXIST AT&T UNDERGROUND
- WL — WL — EXIST WATER LINE
- BBT — EXIST BBT FIBER LINE
- EXIST ROW
- EXIST UPRR ROW

0 50' 100'
SCALE: 1" = 100'

Texas Department of Transportation

© 2019 BY TEXAS DEPARTMENT OF TRANSPORTATION ALL RIGHTS RESERVED

CONSOR
1501 N. MESA, STE #200, EL PASO, TX 79902 F-12040
PHONE:(915) 313-3680

US67 CORRIDOR STUDY

EXISTING UTILITY LAYOUT

SHEET 21 OF 38

FED. RD. DIV. NO.	FEDERAL AID PROJECT NO.		SHEET NO.
STATE	DISTRICT	COUNTY	
TEXAS	ELP	BREWSTER, PECOS, PRESIDIO	
CONT	SECT	JOB	HIGHWAY NO
5000	00	116	US 67

C_US67_SC_UTL21.dgn

12/23/2019 5:42:42 PM H:\TXPROJ\TX2543-03\Dwg\DGN\Utilities\C_US67_SC_UTL21.dgn

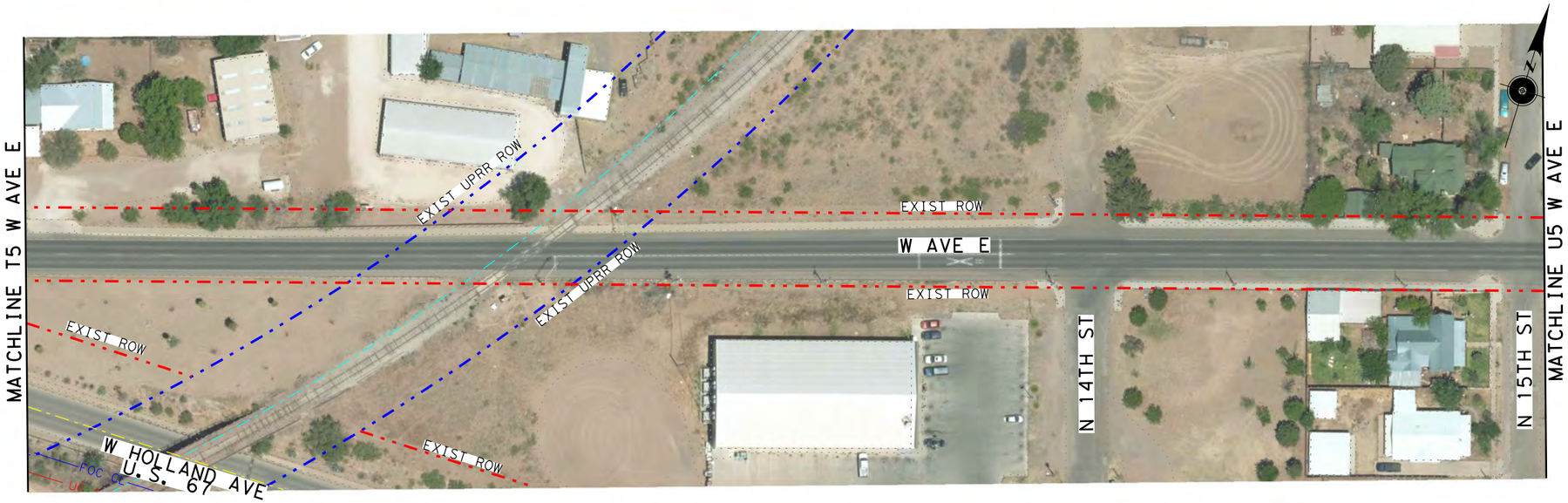

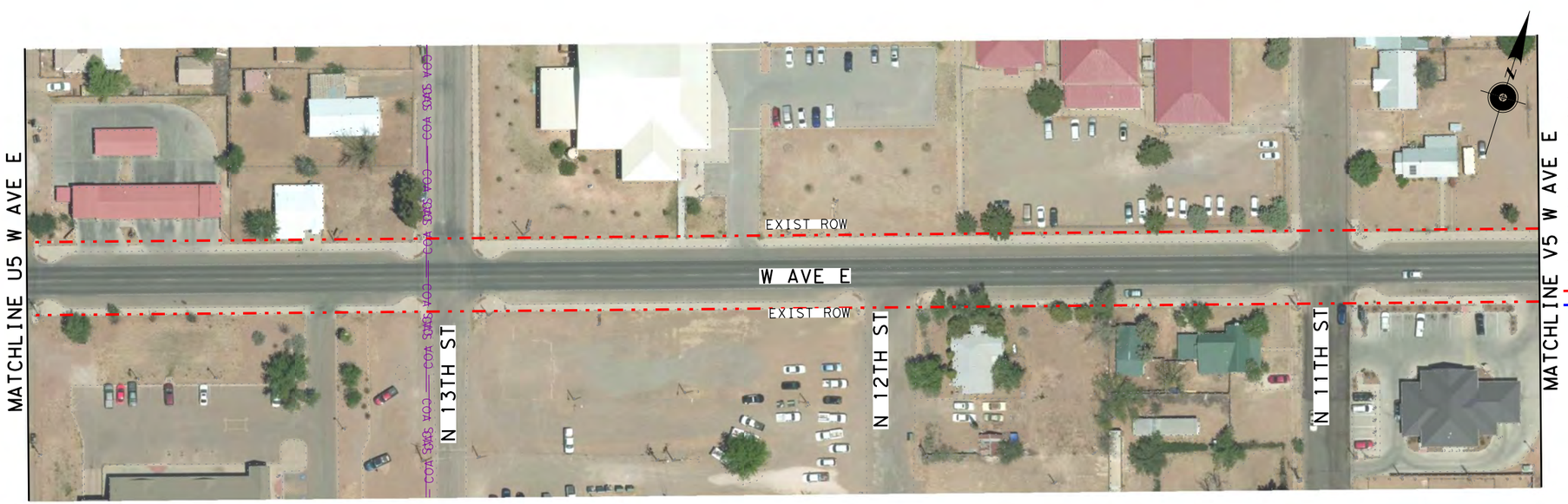

LEGEND

- EXIST ELECTRIC METER
- EXIST ELECTRIC PEDESTAL
- EXIST ELECTRIC JUNCTION BOX
- EXIST ELECTRIC POWER POLE/ SERVICE POLE
- EXIST ELECTRIC PULL BOX
- EXIST GAS METER
- EXIST GENERIC JUNCTION BOX
- EXIST GENERIC MANHOLE
- EXIST GENERIC PEDESTAL UTILITY
- EXIST GENERIC VALVE COVER
- EXIST GENERIC VENT
- EXIST GENERIC VALVE
- EXIST GUY ANCHOR
- EXIST SANITARY SEWER
- EXIST SANITARY SEWER MANHOLE WASTE WATER
- EXIST SUE SANITARY SEWER MANHOLE
- EXIST SUE TELEPHONE HANDHOLE
- EXIST SUE TELEPHONE MANHOLE
- EXIST SUE TELEPHONE PEDESTAL
- EXIST TELEPHONE JUNCTION BOX
- EXIST TELEPHONE MANHOLE
- EXIST TELEPHONE PEDESTAL
- EXIST WATER FIRE HYDRANT
- EXIST WATER VALVE COVER
- EXIST WATER METER
- EXIST WATER VALVE

- OE — EXIST OVERHEAD ELECTRIC POWER LINE
- GL — EXIST GAS LINE
- FL FOC — EXIST FIBER LIGHT UNDERGROUND
- ET GAS — PROPOSED ENERGY TRANSFER GAS
- UG CL — EXIST CENTURY LINK UNDERGROUND
- FOC CL — EXIST CENTURY LINK OVERHEAD
- COA GAS — EXIST CITY OF ALPINE GAS
- AT&T OH — EXIST AT&T OVERHEAD
- AT&T UG — EXIST AT&T UNDERGROUND
- WL — EXIST WATER LINE
- BBT — EXIST BBT FIBER LINE
- EXIST ROW
- EXIST UPRR ROW

0 50' 100'
SCALE: 1" = 100'

Texas Department of Transportation

© 2019 BY TEXAS DEPARTMENT OF TRANSPORTATION ALL RIGHTS RESERVED

CONSOR
1501 N. MESA, STE #200, EL PASO, TX 79902 F-12040
PHONE: (915) 313-3680

US67 CORRIDOR STUDY

EXISTING UTILITY LAYOUT

SHEET 22 OF 38

FED. RD. DIV. NO.	FEDERAL AID PROJECT NO.		SHEET NO.
STATE	DISTRICT	COUNTY	
TEXAS	ELP	BREWSTER, PECOS, PRESIDIO	
CONT	SECT	JOB	HIGHWAY NO
5000	00	116	US 67

C_US67_SC_UTL21-A.dgn

12/24/2019 10:14:20 AM H:\TXPROJ\TX2543-03\Dwg\DGN\Utilities\C_US67_SC_UTL21-A.dgn

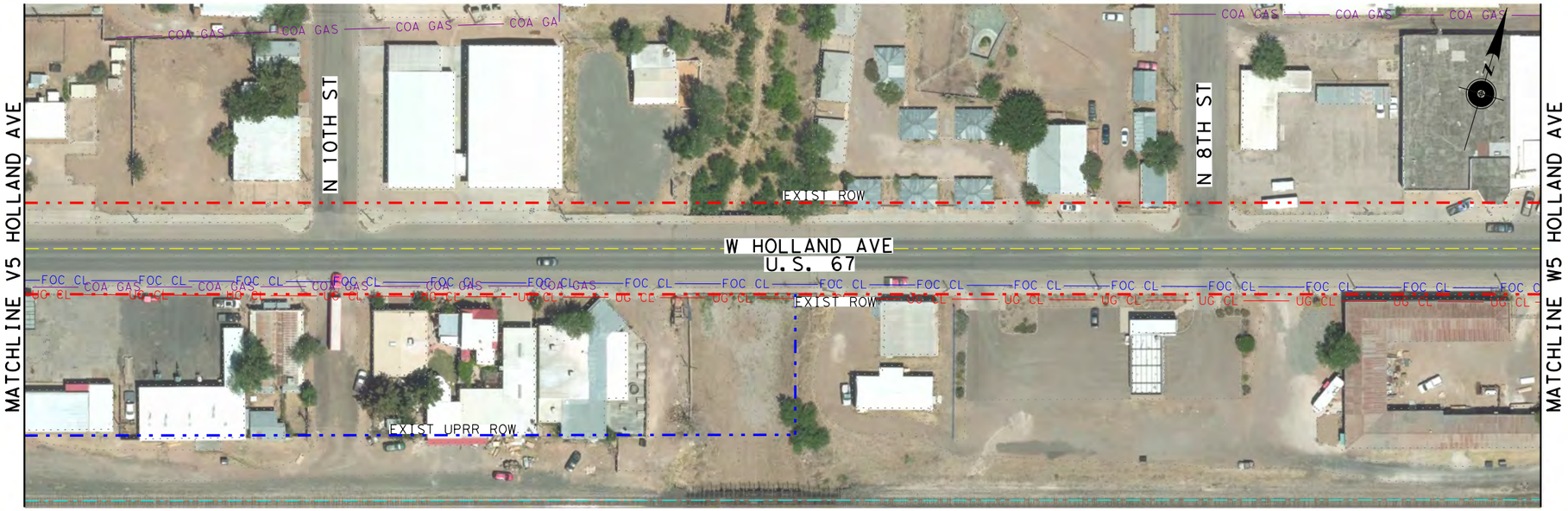

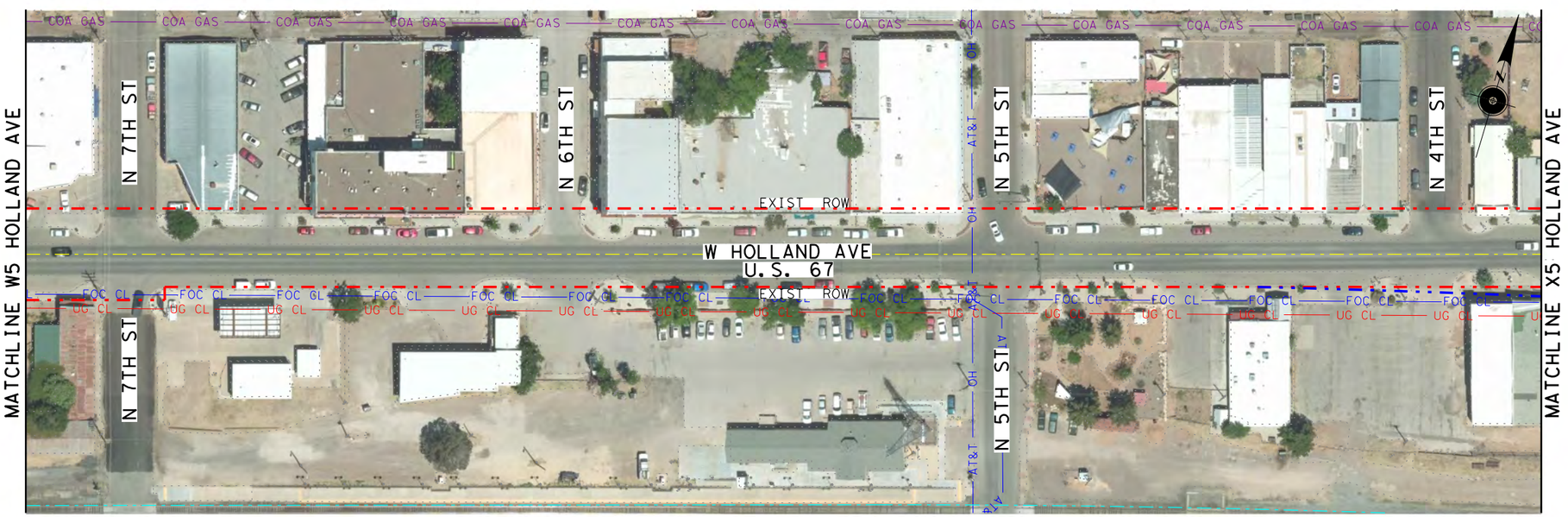

LEGEND

- EXIST ELECTRIC METER
- EXIST ELECTRIC PEDESTAL
- EXIST ELECTRIC JUNCTION BOX
- EXIST ELECTRIC POWER POLE/ SERVICE POLE
- EXIST ELECTRIC PULL BOX
- EXIST GAS METER
- EXIST GENERIC JUNCTION BOX
- EXIST GENERIC MANHOLE
- EXIST GENERIC PEDESTAL UTILITY
- EXIST GENERIC VALVE COVER
- EXIST GENERIC VENT
- EXIST GENERIC VALVE
- EXIST GUY ANCHOR
- EXIST SANITARY SEWER
- EXIST SANITARY SEWER MANHOLE WASTE WATER
- EXIST SUE SANITARY SEWER MANHOLE
- EXIST SUE TELEPHONE HANDHOLE
- EXIST SUE TELEPHONE MANHOLE
- EXIST SUE TELEPHONE PEDESTAL
- EXIST TELEPHONE JUNCTION BOX
- EXIST TELEPHONE MANHOLE
- EXIST TELEPHONE PEDESTAL
- EXIST WATER FIRE HYDRANT
- EXIST WATER VALVE COVER
- EXIST WATER METER
- EXIST WATER VALVE

OE	EXIST OVERHEAD ELECTRIC POWER LINE
GL	EXIST GAS LINE
FL FOC	EXIST FIBER LIGHT UNDERGROUND
ET GAS	PROPOSED ENERGY TRANSFER GAS
UG CL	EXIST CENTURY LINK UNDERGROUND
FOC CL	EXIST CENTURY LINK OVERHEAD
COA GAS	EXIST CITY OF ALPINE GAS
AT&T OH	EXIST AT&T OVERHEAD
AT&T UG	EXIST AT&T UNDERGROUND
WL	EXIST WATER LINE
BBT	EXIST BBT FIBER LINE
	EXIST ROW
	EXIST UPRR ROW

0 50' 100'
SCALE: 1" = 100'

Texas Department of Transportation

© 2019 BY TEXAS DEPARTMENT OF TRANSPORTATION ALL RIGHTS RESERVED

CONSOR
1501 N. MESA, STE #200, EL PASO, TX 79902 F-12040
PHONE: (915) 313-3680

US67 CORRIDOR STUDY

EXISTING UTILITY LAYOUT

SHEET 23 OF 38

FED. RD. DIV. NO.	FEDERAL AID PROJECT NO.		SHEET NO.
STATE	DISTRICT	COUNTY	
TEXAS	ELP	BREWSTER, PECOS, PRESIDIO	
CONT	SECT	JOB	HIGHWAY NO
5000	00	116	US 67

C_US67_SC_UTL22.dgn

12/23/2019 5:43:26 PM H:\TXPROJ\TX2543-03\Dwg\DGN\Utilities\C_US67_SC_UTL22.dgn

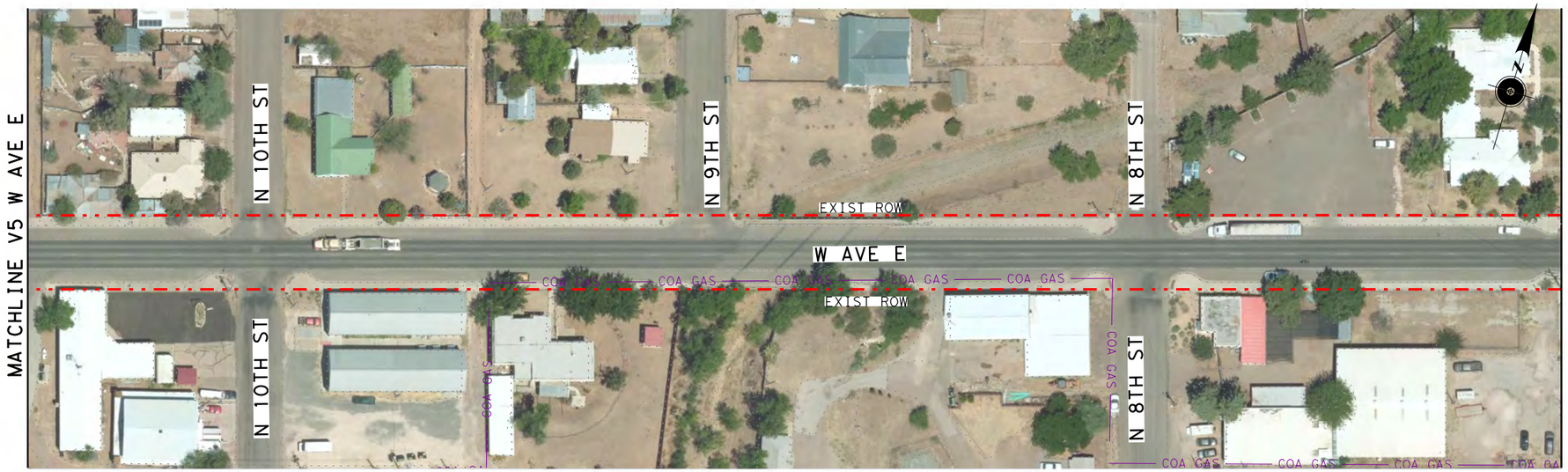

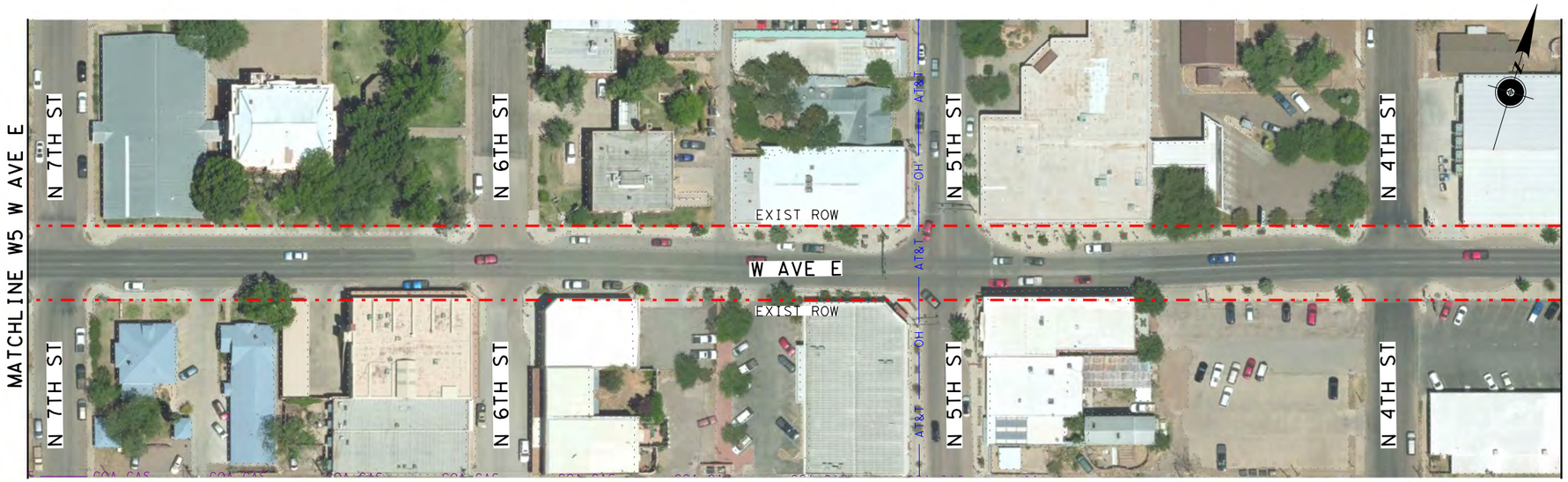

LEGEND

- EXIST ELECTRIC METER
- EXIST ELECTRIC PEDESTAL
- EXIST ELECTRIC JUNCTION BOX
- EXIST ELECTRIC POWER POLE/ SERVICE POLE
- EXIST ELECTRIC PULL BOX
- EXIST GAS METER
- EXIST GENERIC JUNCTION BOX
- EXIST GENERIC MANHOLE
- EXIST GENERIC PEDESTAL UTILITY
- EXIST GENERIC VALVE COVER
- EXIST GENERIC VENT
- EXIST GENERIC VALVE
- EXIST GUY ANCHOR
- EXIST SANITARY SEWER
- EXIST SANITARY SEWER MANHOLE WASTE WATER
- EXIST SUE SANITARY SEWER MANHOLE
- EXIST SUE TELEPHONE HANDHOLE
- EXIST SUE TELEPHONE MANHOLE
- EXIST SUE TELEPHONE PEDESTAL
- EXIST TELEPHONE JUNCTION BOX
- EXIST TELEPHONE MANHOLE
- EXIST TELEPHONE PEDESTAL
- EXIST WATER FIRE HYDRANT
- EXIST WATER VALVE COVER
- EXIST WATER METER
- EXIST WATER VALVE

OE OE	EXIST OVERHEAD ELECTRIC POWER LINE
GL	EXIST GAS LINE
FL FOC	EXIST FIBER LIGHT UNDERGROUND
ET GAS	PROPOSED ENERGY TRANSFER GAS
UG CL	EXIST CENTURY LINK UNDERGROUND
FOC CL	EXIST CENTURY LINK OVERHEAD
COA GAS	EXIST CITY OF ALPINE GAS
AT&T OH	EXIST AT&T OVERHEAD
AT&T UG	EXIST AT&T UNDERGROUND
WL WL	EXIST WATER LINE
BBT	EXIST BBT FIBER LINE
	EXIST ROW
	EXIST UPRR ROW

0 50′ 100′
SCALE: 1" = 100′

Texas Department of Transportation

© 2019 BY TEXAS DEPARTMENT OF TRANSPORTATION ALL RIGHTS RESERVED

CONSOR
1501 N. MESA, STE #200, EL PASO, TX 79902 F-12040
PHONE (915) 213-3680

US67 CORRIDOR STUDY

EXISTING UTILITY LAYOUT

SHEET 24 OF 38

FED. RD. DIV. NO.	FEDERAL AID PROJECT NO.		SHEET NO.
STATE	DISTRICT	COUNTY	
TEXAS	ELP	BREWSTER, PECOS, PRESIDIO	
CONT	SECT	JOB	HIGHWAY NO
5000	00	116	US 67

C_US67_SC_UTL22-A.dgn

12/24/2019 9:57:55 AM H:\TXPROJ\TX2543-03\Dwg\DGN\Utilities\C_US67_SC_UTL22-A.dgn

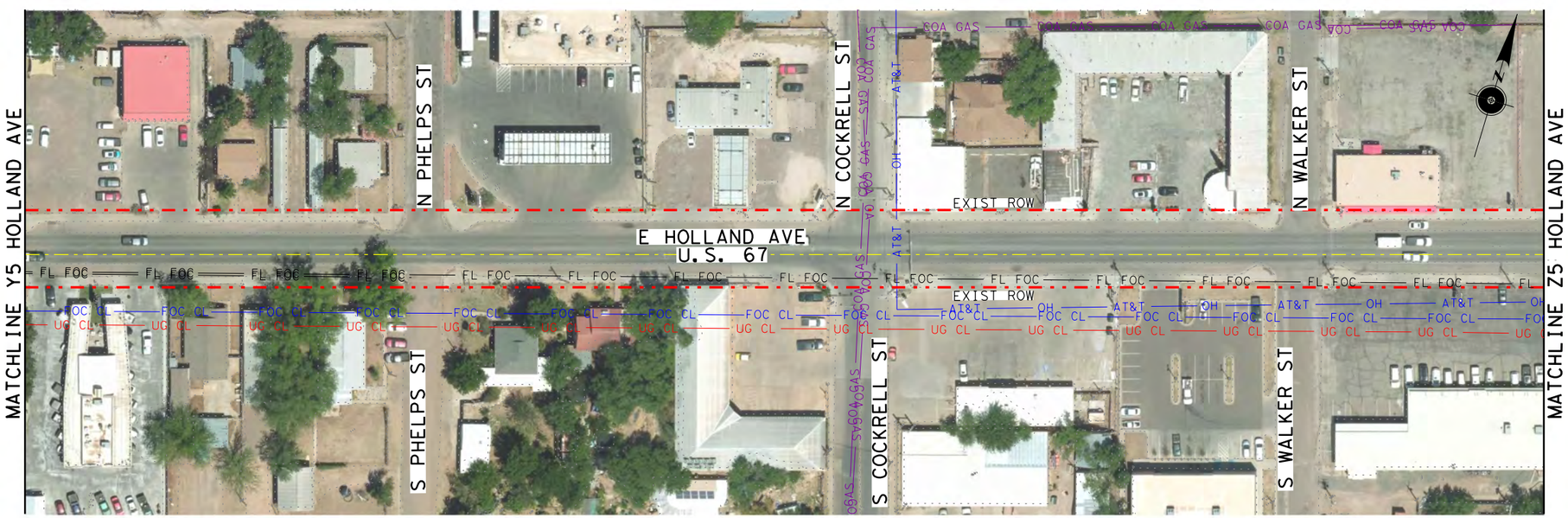

LEGEND

- EXIST ELECTRIC METER
- EXIST ELECTRIC PEDESTAL
- EXIST ELECTRIC JUNCTION BOX
- EXIST ELECTRIC POWER POLE/ SERVICE POLE
- EXIST ELECTRIC PULL BOX
- EXIST GAS METER
- EXIST GENERIC JUNCTION BOX
- EXIST GENERIC MANHOLE
- EXIST GENERIC PEDESTAL UTILITY
- EXIST GENERIC VALVE COVER
- EXIST GENERIC VENT
- EXIST GENERIC VALVE
- EXIST GUY ANCHOR
- EXIST SANITARY SEWER
- EXIST SANITARY SEWER MANHOLE WASTE WATER
- EXIST SUE SANITARY SEWER MANHOLE
- EXIST SUE TELEPHONE HANDHOLE
- EXIST SUE TELEPHONE MANHOLE
- EXIST SUE TELEPHONE PEDESTAL
- EXIST TELEPHONE JUNCTION BOX
- EXIST TELEPHONE MANHOLE
- EXIST TELEPHONE PEDESTAL
- EXIST WATER FIRE HYDRANT
- EXIST WATER VALVE COVER
- EXIST WATER METER
- EXIST WATER VALVE

- OE — EXIST OVERHEAD ELECTRIC POWER LINE
- GL — EXIST GAS LINE
- FL FOC — EXIST FIBER LIGHT UNDERGROUND
- ET GAS — PROPOSED ENERGY TRANSFER GAS
- UG CL — EXIST CENTURY LINK UNDERGROUND
- FOC CL — EXIST CENTURY LINK OVERHEAD
- COA GAS — EXIST CITY OF ALPINE GAS
- AT&T OH — EXIST AT&T OVERHEAD
- AT&T UG — EXIST AT&T UNDERGROUND
- WL — EXIST WATER LINE
- BBT — EXIST BBT FIBER LINE
- EXIST ROW
- EXIST UPRR ROW

0 50' 100'
SCALE: 1" = 100'

Texas Department of Transportation

© 2019 BY TEXAS DEPARTMENT OF TRANSPORTATION ALL RIGHTS RESERVED

CONSOR
1501 N. MESA, STE #200, EL PASO, TX 79902 F-12040
PHONE: (915) 313-3680

US67 CORRIDOR STUDY

EXISTING UTILITY LAYOUT

SHEET 25 OF 38

FED. RD. DIV. NO.	FEDERAL AID PROJECT NO.		SHEET NO.
STATE	DISTRICT	COUNTY	
TEXAS	ELP	BREWSTER, PECOS, PRESIDIO	
CONT	SECT	JOB	HIGHWAY NO
5000	00	116	US 67

C_US67_SC_UTL23.dgn

12/23/2019 5:44:06 PM H:\TXPROJ\TX2543-03\Dwg\DGN\Utilities\C_US67_SC_UTL23.dgn

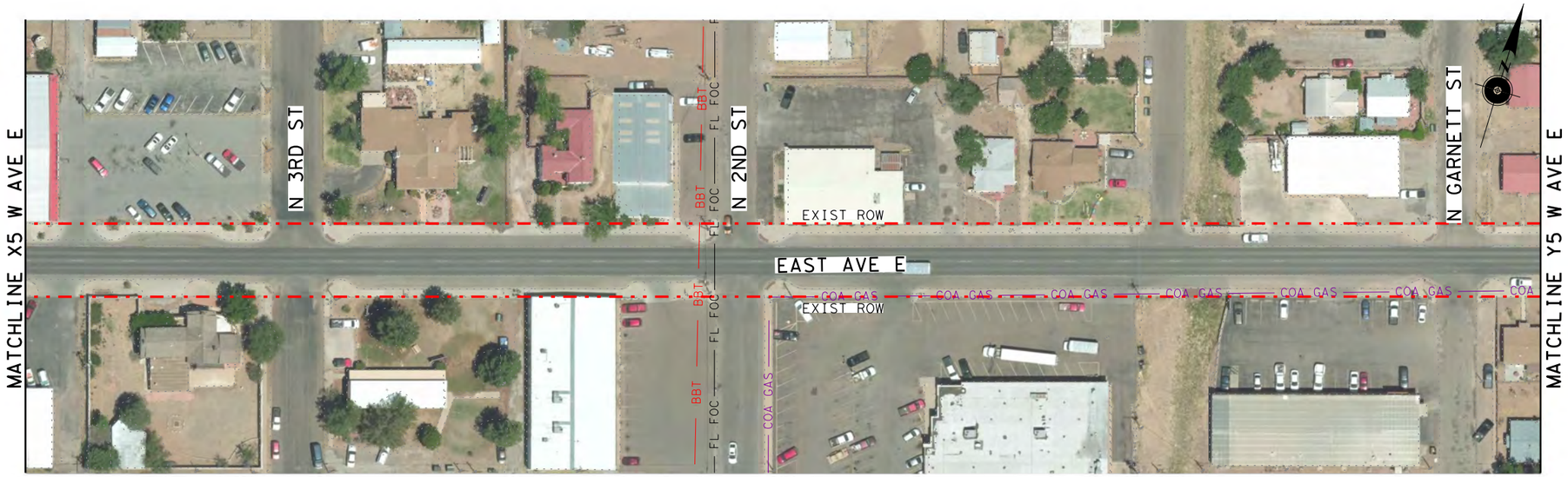

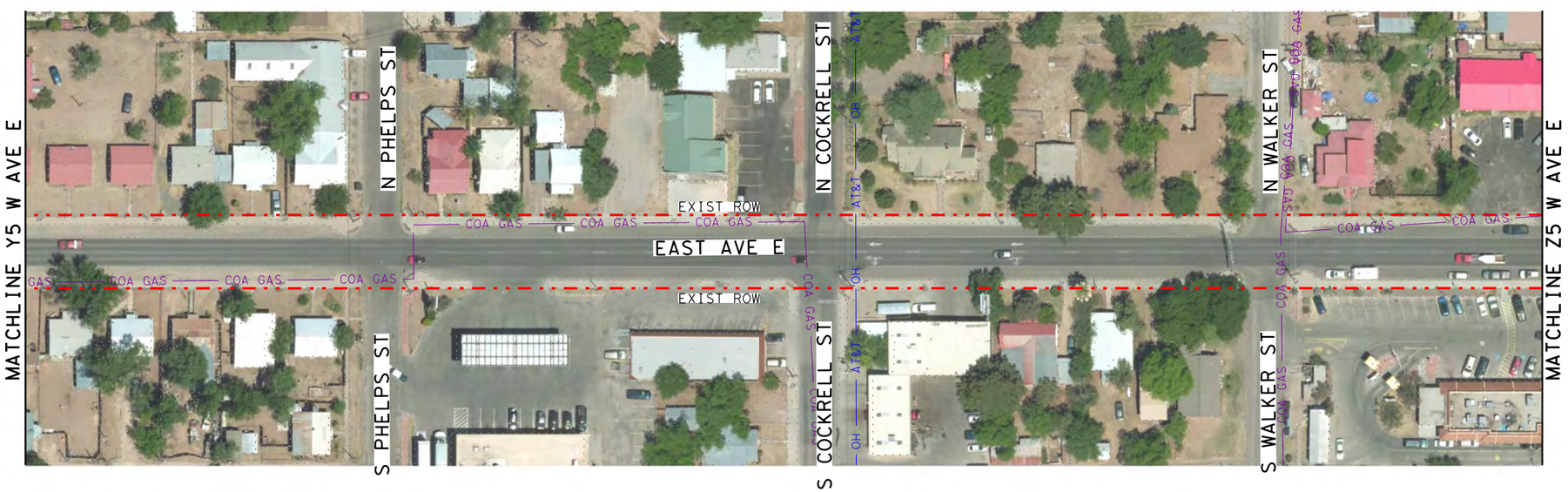

LEGEND

- EXIST ELECTRIC METER
- EXIST ELECTRIC PEDESTAL
- EXIST ELECTRIC JUNCTION BOX
- EXIST ELECTRIC POWER POLE/ SERVICE POLE
- EXIST ELECTRIC PULL BOX
- EXIST GAS METER
- EXIST GENERIC JUNCTION BOX
- EXIST GENERIC MANHOLE
- EXIST GENERIC PEDESTAL UTILITY
- EXIST GENERIC VALVE COVER
- EXIST GENERIC VENT
- EXIST GENERIC VALVE
- EXIST GUY ANCHOR
- EXIST SANITARY SEWER
- EXIST SANITARY SEWER MANHOLE WASTE WATER
- EXIST SUE SANITARY SEWER MANHOLE
- EXIST SUE TELEPHONE HANDHOLE
- EXIST SUE TELEPHONE MANHOLE
- EXIST SUE TELEPHONE PEDESTAL
- EXIST TELEPHONE JUNCTION BOX
- EXIST TELEPHONE MANHOLE
- EXIST TELEPHONE PEDESTAL
- EXIST WATER FIRE HYDRANT
- EXIST WATER VALVE COVER
- EXIST WATER METER
- EXIST WATER VALVE

- OE — EXIST OVERHEAD ELECTRIC POWER LINE
- GL — EXIST GAS LINE
- FL FOC — EXIST FIBER LIGHT UNDERGROUND
- ET GAS — PROPOSED ENERGY TRANSFER GAS
- UG CL — EXIST CENTURY LINK UNDERGROUND
- FOC CL — EXIST CENTURY LINK OVERHEAD
- COA GAS — EXIST CITY OF ALPINE GAS
- AT&T OH — EXIST AT&T OVERHEAD
- AT&T UG — EXIST AT&T UNDERGROUND
- WL — EXIST WATER LINE
- BBT — EXIST BBT FIBER LINE
- EXIST ROW
- EXIST UPRR ROW

0 50' 100'
SCALE: 1" = 100'

Texas Department of Transportation

© 2019 BY TEXAS DEPARTMENT OF TRANSPORTATION ALL RIGHTS RESERVED

CONSOR
1501 N. MESA, STE #200, EL PASO, TX 79902 F-12040
PHONE: (915) 313-9680

US67 CORRIDOR STUDY

EXISTING UTILITY LAYOUT

SHEET 26 OF 38

FED. RD. DIV. NO.	FEDERAL AID PROJECT NO.		SHEET NO.
STATE	DISTRICT	COUNTY	
TEXAS	ELP	BREWSTER, PECOS, PRESIDIO	
CONT	SECT	JOB	HIGHWAY NO
5000	00	116	US 67

C_US67_SC_UTL23-A.dgn

12/24/2019 12:41:33 PM H:\TXPROJ\TX2543-03\Dwg\DGN\Utilities\C_US67_SC_UTL23-A.dgn

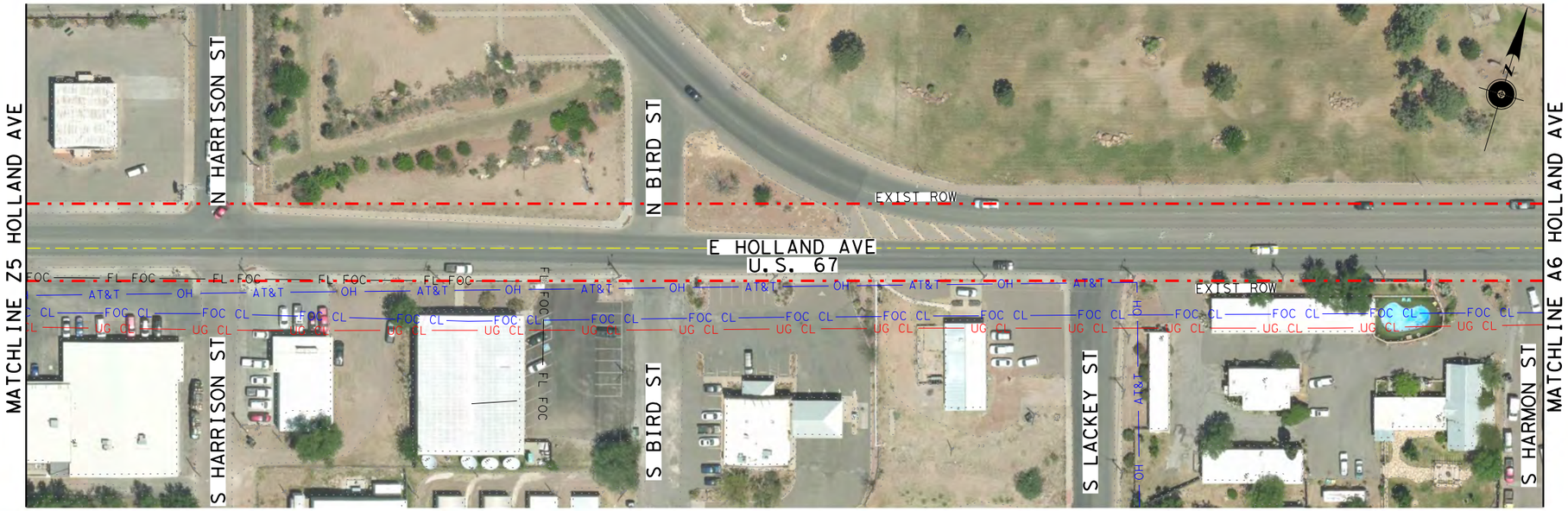

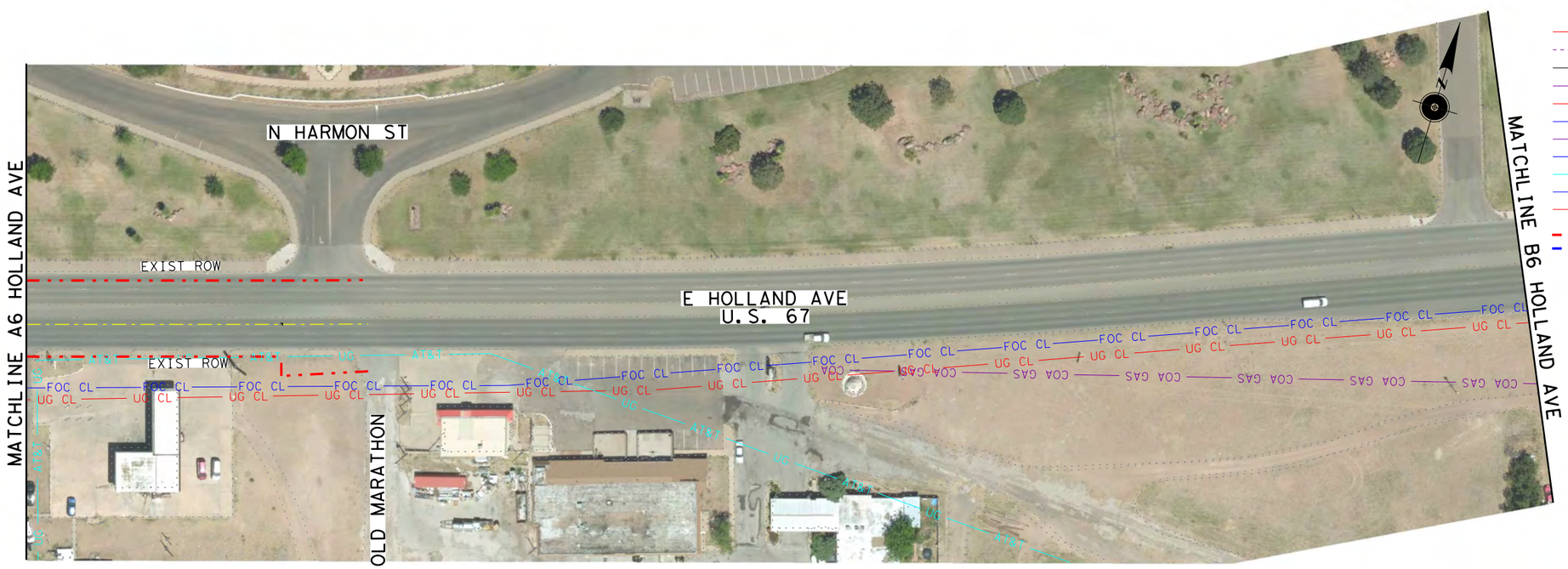

LEGEND

- EXIST ELECTRIC METER
- EXIST ELECTRIC PEDESTAL
- EXIST ELECTRIC JUNCTION BOX
- EXIST ELECTRIC POWER POLE/ SERVICE POLE
- EXIST ELECTRIC PULL BOX
- EXIST GAS METER
- EXIST GENERIC JUNCTION BOX
- EXIST GENERIC MANHOLE
- EXIST GENERIC PEDESTAL UTILITY
- EXIST GENERIC VALVE COVER
- EXIST GENERIC VENT
- EXIST GENERIC VALVE
- EXIST GUY ANCHOR
- EXIST SANITARY SEWER
- EXIST SANITARY SEWER MANHOLE WASTE WATER
- EXIST SUE SANITARY SEWER MANHOLE
- EXIST SUE TELEPHONE HANDHOLE
- EXIST SUE TELEPHONE MANHOLE
- EXIST SUE TELEPHONE PEDESTAL
- EXIST TELEPHONE JUNCTION BOX
- EXIST TELEPHONE MANHOLE
- EXIST TELEPHONE PEDESTAL
- EXIST WATER FIRE HYDRANT
- EXIST WATER VALVE COVER
- EXIST WATER METER
- EXIST WATER VALVE

- OE — OE — EXIST OVERHEAD ELECTRIC POWER LINE
- GL — EXIST GAS LINE
- FL FOC — EXIST FIBER LIGHT UNDERGROUND
- ET GAS — PROPOSED ENERGY TRANSFER GAS
- UG CL — EXIST CENTURY LINK UNDERGROUND
- FOC CL — EXIST CENTURY LINK OVERHEAD
- COA GAS — EXIST CITY OF ALPINE GAS
- AT&T — OH — EXIST AT&T OVERHEAD
- AT&T — UG — EXIST AT&T UNDERGROUND
- WL — WL — EXIST WATER LINE
- BBT — EXIST BBT FIBER LINE
- EXIST ROW
- EXIST UPRR ROW

0 50' 100'
SCALE: 1" = 100'

Texas Department of Transportation

© 2019 BY TEXAS DEPARTMENT OF TRANSPORTATION ALL RIGHTS RESERVED

CONSOR
1501 N. MESA, STE #200, EL PASO, TX 79902 F-12040
PHONE: (915) 313-3680

US67 CORRIDOR STUDY

EXISTING UTILITY LAYOUT

SHEET 27 OF 38

FED. RD. DIV. NO.	FEDERAL AID PROJECT NO.		SHEET NO.
STATE	DISTRICT	COUNTY	
TEXAS	ELP	BREWSTER, PECOS, PRESIDIO	
CONT	SECT	JOB	HIGHWAY NO
5000	00	116	US 67

12/23/2019 5:44:41 PM H:\TXPROJ\TX2543-03\Dwg\DGN\Utilities\C_US67_SC_UTL24.dgn

C_US67_SC_UTL24.dgn

LEGEND

- EXIST ELECTRIC METER
- EXIST ELECTRIC PEDESTAL
- EXIST ELECTRIC JUNCTION BOX
- EXIST ELECTRIC POWER POLE/ SERVICE POLE
- EXIST ELECTRIC PULL BOX
- EXIST GAS METER
- EXIST GENERIC JUNCTION BOX
- EXIST GENERIC MANHOLE
- EXIST GENERIC PEDESTAL UTILITY
- EXIST GENERIC VALVE COVER
- EXIST GENERIC VENT
- EXIST GENERIC VALVE
- EXIST GUY ANCHOR
- EXIST SANITARY SEWER
- EXIST SANITARY SEWER MANHOLE WASTE WATER
- EXIST SUE SANITARY SEWER MANHOLE
- EXIST SUE TELEPHONE HANDHOLE
- EXIST SUE TELEPHONE MANHOLE
- EXIST SUE TELEPHONE PEDESTAL
- EXIST TELEPHONE JUNCTION BOX
- EXIST TELEPHONE MANHOLE
- EXIST TELEPHONE PEDESTAL
- EXIST WATER FIRE HYDRANT
- EXIST WATER VALVE COVER
- EXIST WATER METER
- EXIST WATER VALVE

- OE — EXIST OVERHEAD ELECTRIC POWER LINE
- GL — EXIST GAS LINE
- FL FOC — EXIST FIBER LIGHT UNDERGROUND
- ET GAS — PROPOSED ENERGY TRANSFER GAS
- UG CL — EXIST CENTURY LINK UNDERGROUND
- FOC CL — EXIST CENTURY LINK OVERHEAD
- COA GAS — EXIST CITY OF ALPINE GAS
- AT&T OH — EXIST AT&T OVERHEAD
- AT&T UG — EXIST AT&T UNDERGROUND
- WL — EXIST WATER LINE
- BBT — EXIST BBT FIBER LINE
- EXIST ROW
- EXIST UPRR ROW

0 50′ 100′

SCALE: 1" = 100′

Texas Department of Transportation

© 2019 BY TEXAS DEPARTMENT OF TRANSPORTATION ALL RIGHTS RESERVED

CONSOR

1501 N. MESA, STE #200, EL PASO, TX 79902 F-12040
PHONE: (915) 313-3680

US67 CORRIDOR STUDY

EXISTING UTILITY LAYOUT

SHEET 28 OF 38

FED. RD. DIV. NO.	FEDERAL AID PROJECT NO.		SHEET NO.
STATE	DISTRICT	COUNTY	
TEXAS	ELP	BREWSTER, PECOS, PRESIDIO	
CONT	SECT	JOB	HIGHWAY NO
5000	00	116	US 67

C_US67_SC_UTL24-A.dgn

12/24/2019 12:42:09 PM H:\TXPROJ\TX2543-03\Dwg\DGN\Utilities\C_US67_SC_UTL24-A.dgn

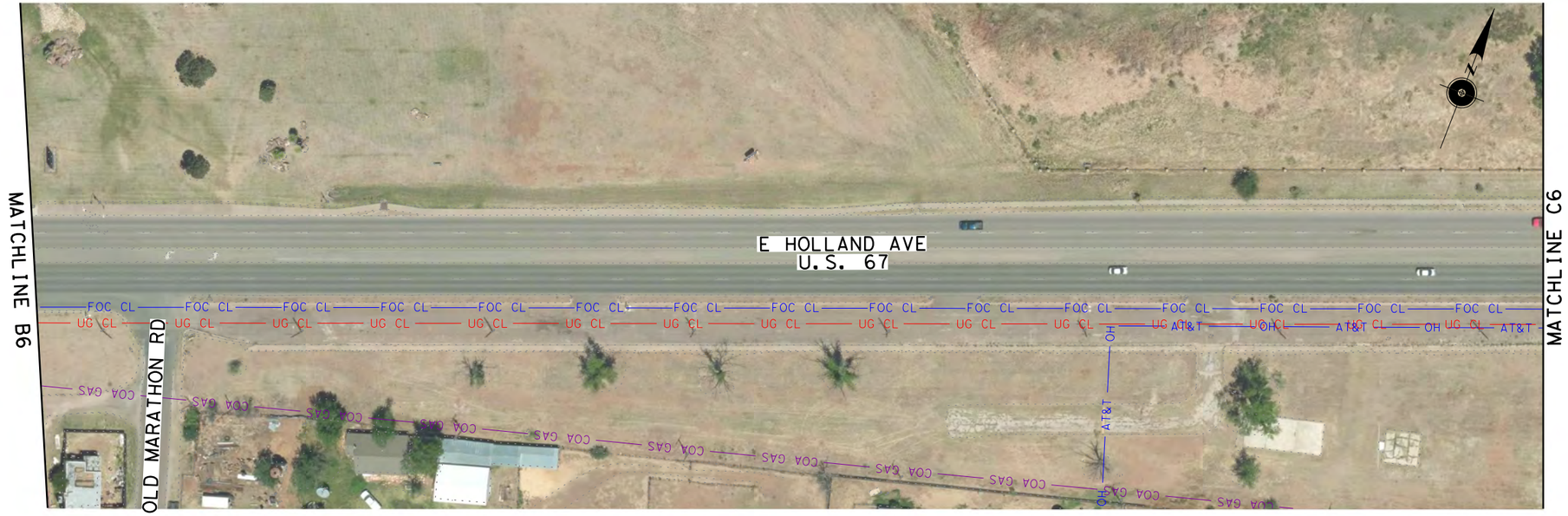

LEGEND

- EXIST ELECTRIC METER
- EXIST ELECTRIC PEDESTAL
- EXIST ELECTRIC JUNCTION BOX
- EXIST ELECTRIC POWER POLE/ SERVICE POLE
- EXIST ELECTRIC PULL BOX
- EXIST GAS METER
- EXIST GENERIC JUNCTION BOX
- EXIST GENERIC MANHOLE
- EXIST GENERIC PEDESTAL UTILITY
- EXIST GENERIC VALVE COVER
- EXIST GENERIC VENT
- EXIST GENERIC VALVE
- EXIST GUY ANCHOR
- EXIST SANITARY SEWER
- EXIST SANITARY SEWER MANHOLE WASTE WATER
- EXIST SUE SANITARY SEWER MANHOLE
- EXIST SUE TELEPHONE HANDHOLE
- EXIST SUE TELEPHONE MANHOLE
- EXIST SUE TELEPHONE PEDESTAL
- EXIST TELEPHONE JUNCTION BOX
- EXIST TELEPHONE MANHOLE
- EXIST TELEPHONE PEDESTAL
- EXIST WATER FIRE HYDRANT
- EXIST WATER VALVE COVER
- EXIST WATER METER
- EXIST WATER VALVE

OE — OE	EXIST OVERHEAD ELECTRIC POWER LINE
GL	EXIST GAS LINE
FL FOC	EXIST FIBER LIGHT UNDERGROUND
ET GAS	PROPOSED ENERGY TRANSFER GAS
UG CL	EXIST CENTURY LINK UNDERGROUND
FOC CL	EXIST CENTURY LINK OVERHEAD
COA GAS	EXIST CITY OF ALPINE GAS
AT&T — OH	EXIST AT&T OVERHEAD
AT&T — UG	EXIST AT&T UNDERGROUND
WL — WL	EXIST WATER LINE
BBT	EXIST BBT FIBER LINE

0 50′ 100′
SCALE: 1" = 100′

Texas Department of Transportation

© 2019 BY TEXAS DEPARTMENT OF TRANSPORTATION ALL RIGHTS RESERVED

CONSOR
1501 N. MESA, STE #200, EL PASO, TX 79902 F-12040
PHONE: (915) 313-3680

US67 CORRIDOR STUDY

EXISTING UTILITY LAYOUT

SHEET 29 OF 38

FED. RD. DIV. NO.	FEDERAL AID PROJECT NO.		SHEET NO.
STATE	DISTRICT	COUNTY	
TEXAS	ELP	BREWSTER, PECOS, PRESIDIO	
CONT	SECT	JOB	HIGHWAY NO
5000	00	116	US 67

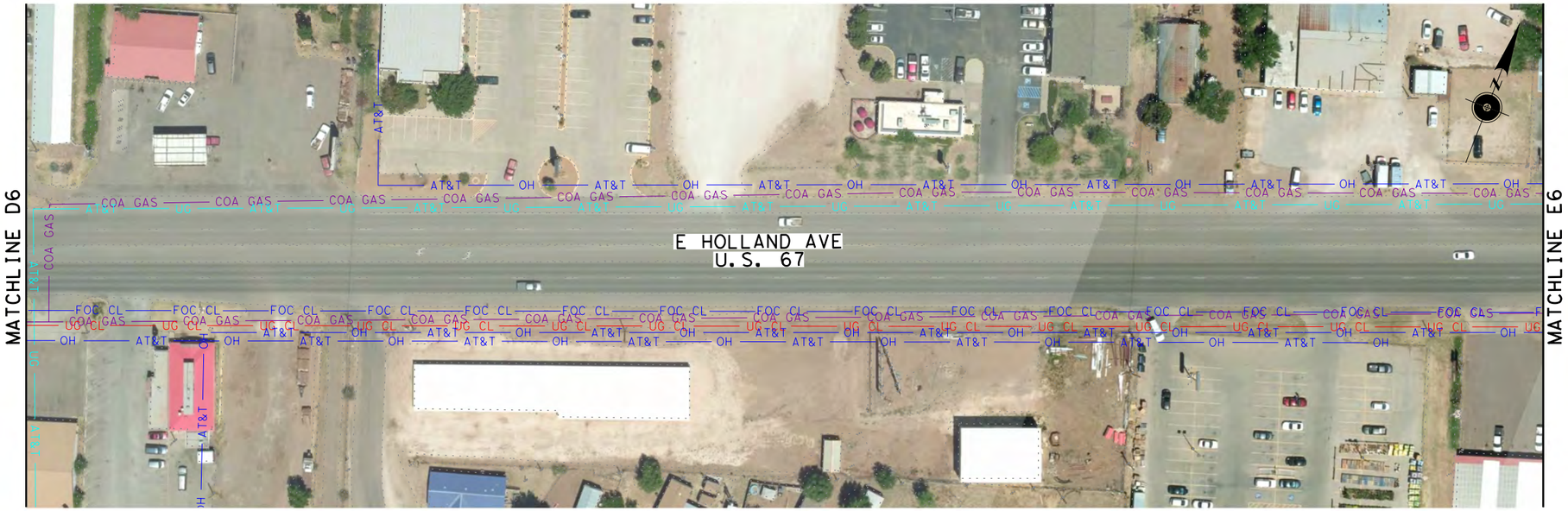

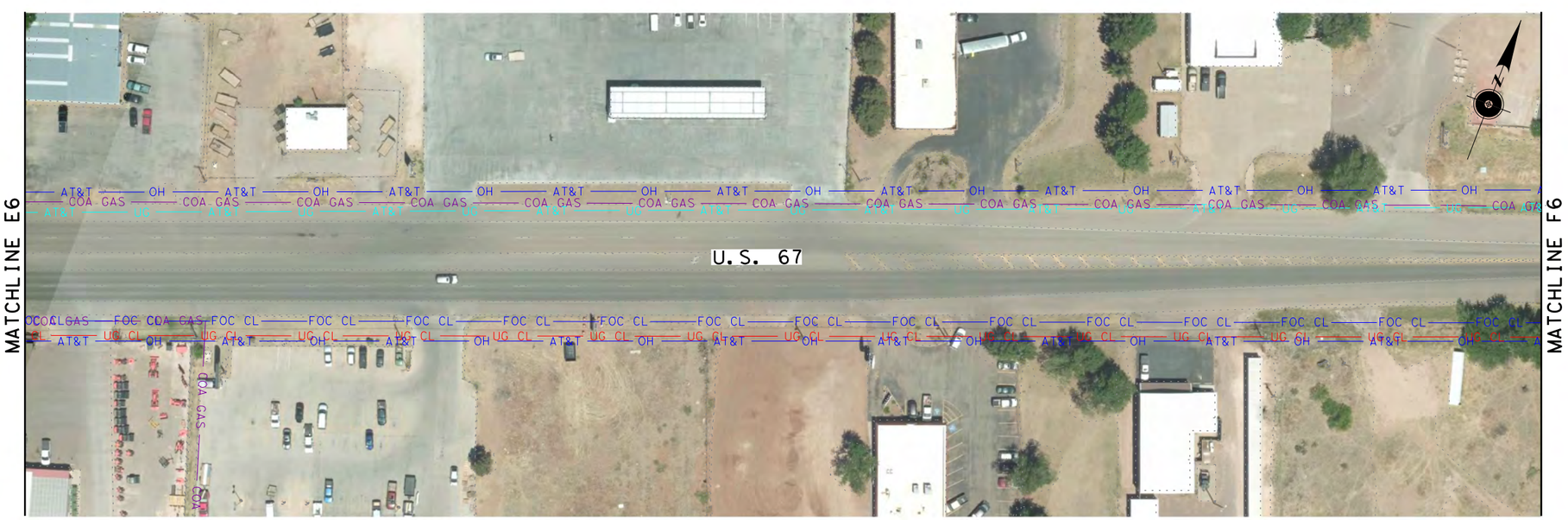

LEGEND

- EXIST ELECTRIC METER
- EXIST ELECTRIC PEDESTAL
- EXIST ELECTRIC JUNCTION BOX
- EXIST ELECTRIC POWER POLE/ SERVICE POLE
- EXIST ELECTRIC PULL BOX
- EXIST GAS METER
- EXIST GENERIC JUNCTION BOX
- EXIST GENERIC MANHOLE
- EXIST GENERIC PEDESTAL UTILITY
- EXIST GENERIC VALVE COVER
- EXIST GENERIC VENT
- EXIST GENERIC VALVE
- EXIST GUY ANCHOR
- EXIST SANITARY SEWER
- EXIST SANITARY SEWER MANHOLE WASTE WATER
- EXIST SUE SANITARY SEWER MANHOLE
- EXIST SUE TELEPHONE HANDHOLE
- EXIST SUE TELEPHONE MANHOLE
- EXIST SUE TELEPHONE PEDESTAL
- EXIST TELEPHONE JUNCTION BOX
- EXIST TELEPHONE MANHOLE
- EXIST TELEPHONE PEDESTAL
- EXIST WATER FIRE HYDRANT
- EXIST WATER VALVE COVER
- EXIST WATER METER
- EXIST WATER VALVE

OE — OE	EXIST OVERHEAD ELECTRIC POWER LINE
GL	EXIST GAS LINE
FL FOC	EXIST FIBER LIGHT UNDERGROUND
ET GAS	PROPOSED ENERGY TRANSFER GAS
UG CL	EXIST CENTURY LINK UNDERGROUND
FOC CL	EXIST CENTURY LINK OVERHEAD
COA GAS	EXIST CITY OF ALPINE GAS
AT&T — OH	EXIST AT&T OVERHEAD
AT&T — UG	EXIST AT&T UNDERGROUND
WL — WL	EXIST WATER LINE
BBT	EXIST BBT FIBER LINE

0 50′ 100′
SCALE: 1" = 100′

Texas Department of Transportation

© 2019 BY TEXAS DEPARTMENT OF TRANSPORTATION ALL RIGHTS RESERVED

CONSOR
1501 N. MESA, STE #200, EL PASO, TX 79902 F-12040
PHONE: (915) 313-9680

US67 CORRIDOR STUDY

EXISTING UTILITY LAYOUT

SHEET 30 OF 38

FED. RD. DIV. NO.	FEDERAL AID PROJECT NO.		SHEET NO.
STATE	DISTRICT	COUNTY	
TEXAS	ELP	BREWSTER, PECOS, PRESIDIO	
CONT	SECT	JOB	HIGHWAY NO
5000	00	116	US 67

C_US67_SC_UTL26.dgn

12/23/2019 5:45:36 PM H:\TXPROJ\TX2543-03\Dwg\DGN\Utilities\C_US67_SC_UTL26.dgn

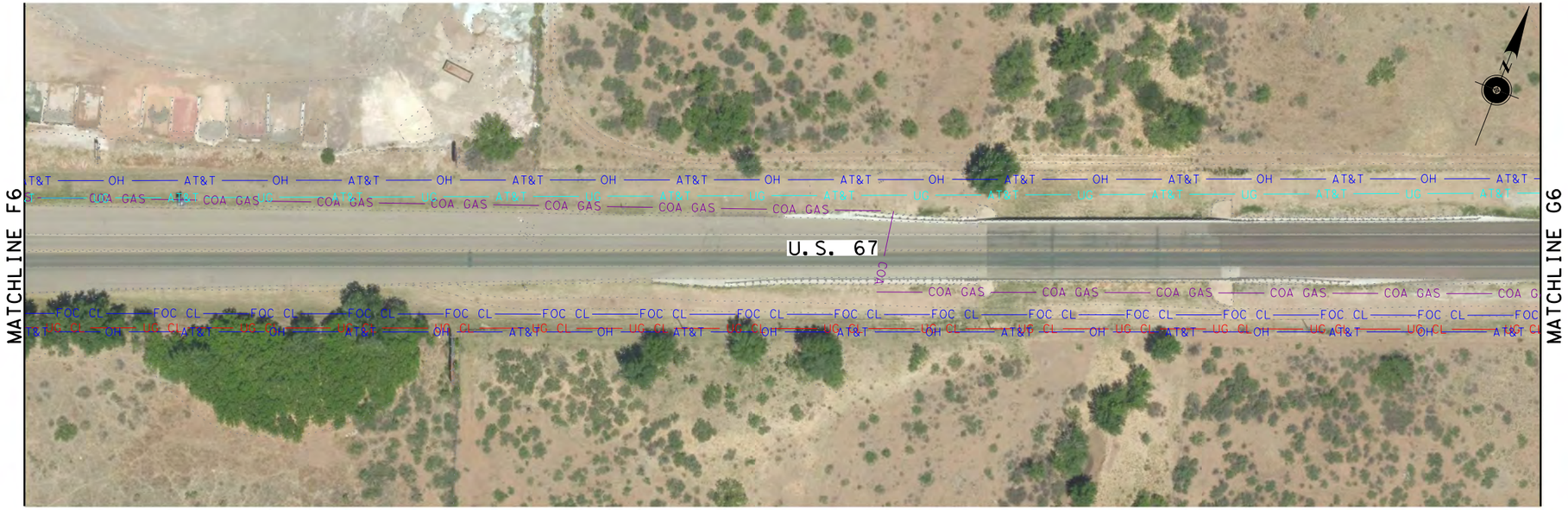



LEGEND

- EXIST ELECTRIC METER
- EXIST ELECTRIC PEDESTAL
- EXIST ELECTRIC JUNCTION BOX
- EXIST ELECTRIC POWER POLE/ SERVICE POLE
- EXIST ELECTRIC PULL BOX
- EXIST GAS METER
- EXIST GENERIC JUNCTION BOX
- EXIST GENERIC MANHOLE
- EXIST GENERIC PEDESTAL UTILITY
- EXIST GENERIC VALVE COVER
- EXIST GENERIC VENT
- EXIST GENERIC VALVE
- EXIST GUY ANCHOR
- EXIST SANITARY SEWER
- EXIST SANITARY SEWER MANHOLE WASTE WATER
- EXIST SUE SANITARY SEWER MANHOLE
- EXIST SUE TELEPHONE HANDHOLE
- EXIST SUE TELEPHONE MANHOLE
- EXIST SUE TELEPHONE PEDESTAL
- EXIST TELEPHONE JUNCTION BOX
- EXIST TELEPHONE MANHOLE
- EXIST TELEPHONE PEDESTAL
- EXIST WATER FIRE HYDRANT
- EXIST WATER VALVE COVER
- EXIST WATER METER
- EXIST WATER VALVE

OE — OE	EXIST OVERHEAD ELECTRIC POWER LINE
GL	EXIST GAS LINE
FL FOC	EXIST FIBER LIGHT UNDERGROUND
ET GAS	PROPOSED ENERGY TRANSFER GAS
UG CL	EXIST CENTURY LINK UNDERGROUND
FOC CL	EXIST CENTURY LINK OVERHEAD
COA GAS	EXIST CITY OF ALPINE GAS
AT&T OH	EXIST AT&T OVERHEAD
AT&T UG	EXIST AT&T UNDERGROUND
WL — WL	EXIST WATER LINE
BBT	EXIST BBT FIBER LINE

0 50' 100'
SCALE: 1" = 100'

Texas Department of Transportation

© 2019 BY TEXAS DEPARTMENT OF TRANSPORTATION ALL RIGHTS RESERVED

CONSOR
1501 N. MESA, STE #200, EL PASO, TX 79902 F-12040
PHONE: (915) 313-3680

US67 CORRIDOR STUDY

EXISTING UTILITY LAYOUT

SHEET 31 OF 38

FED. RD. DIV. NO.	FEDERAL AID PROJECT NO.		SHEET NO.
STATE	DISTRICT	COUNTY	
TEXAS	ELP	BREWSTER, PECOS, PRESIDIO	
CONT	SECT	JOB	HIGHWAY NO
5000	00	116	US 67

12/23/2019 5:46:19 PM H:\TXPROJ\TX2543-03\Dwg\DGN\Utilities\C_US67_SC_UTL27.dgn

C_US67_SC_UTL27.dgn

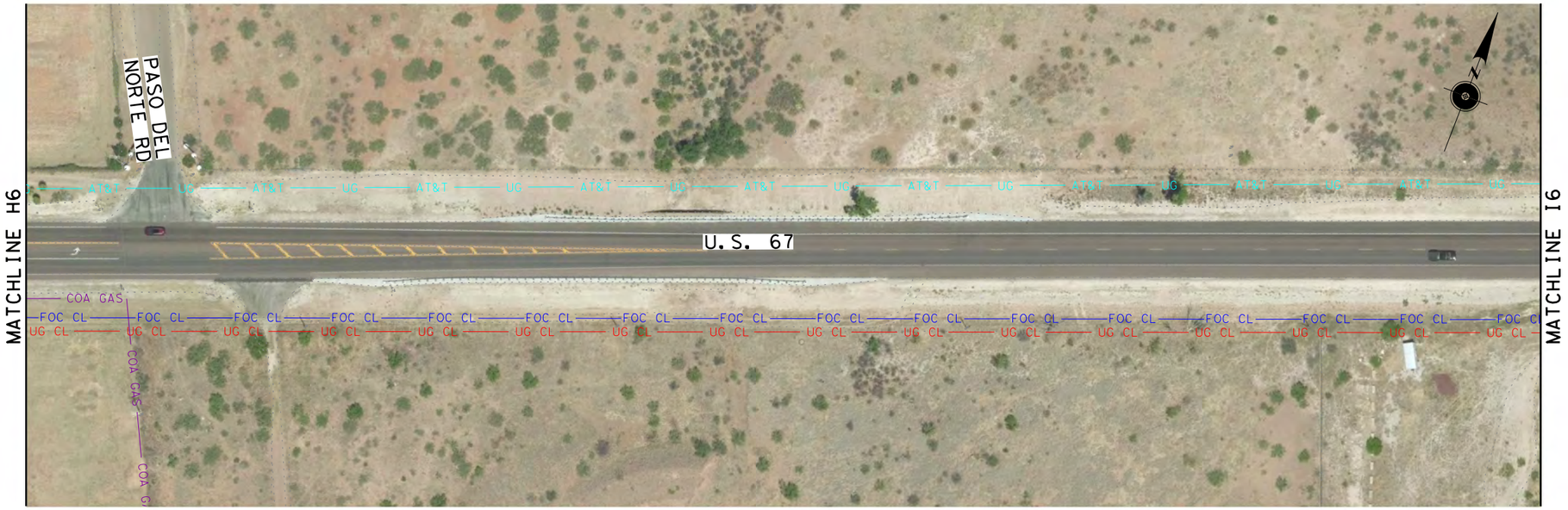

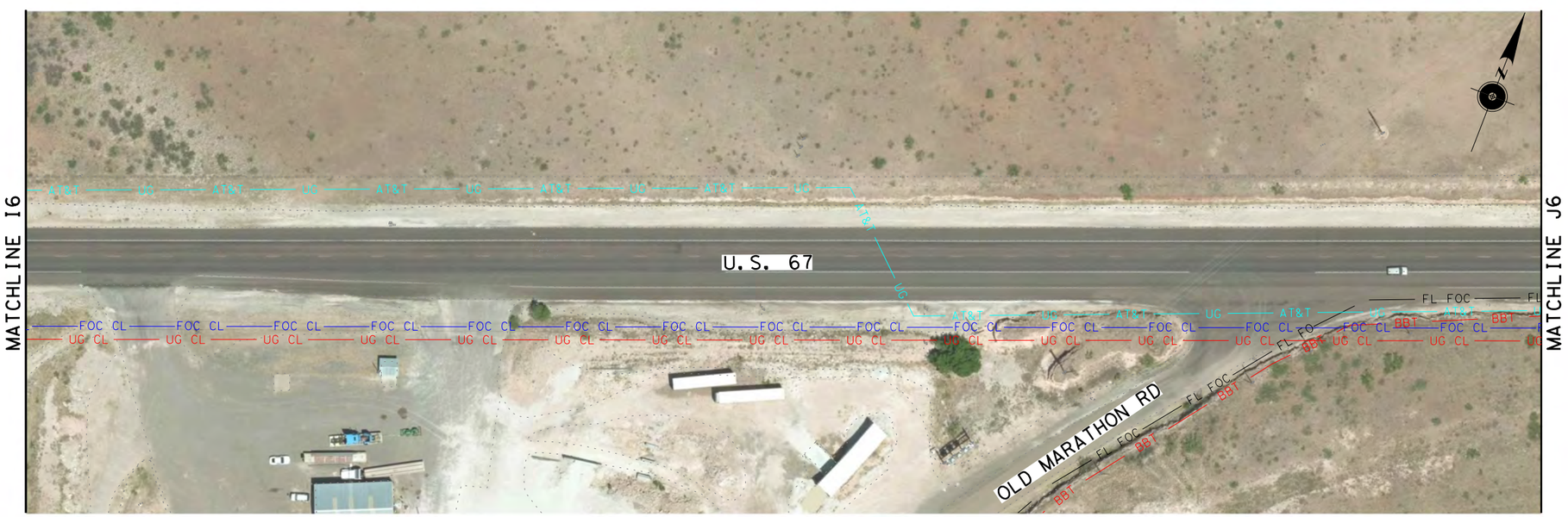

LEGEND

- EXIST ELECTRIC METER
- EXIST ELECTRIC PEDESTAL
- EXIST ELECTRIC JUNCTION BOX
- EXIST ELECTRIC POWER POLE/ SERVICE POLE
- EXIST ELECTRIC PULL BOX
- EXIST GAS METER
- EXIST GENERIC JUNCTION BOX
- EXIST GENERIC MANHOLE
- EXIST GENERIC PEDESTAL UTILITY
- EXIST GENERIC VALVE COVER
- EXIST GENERIC VENT
- EXIST GENERIC VALVE
- EXIST GUY ANCHOR
- EXIST SANITARY SEWER
- EXIST SANITARY SEWER MANHOLE WASTE WATER
- EXIST SUE SANITARY SEWER MANHOLE
- EXIST SUE TELEPHONE HANDHOLE
- EXIST SUE TELEPHONE MANHOLE
- EXIST SUE TELEPHONE PEDESTAL
- EXIST TELEPHONE JUNCTION BOX
- EXIST TELEPHONE MANHOLE
- EXIST TELEPHONE PEDESTAL
- EXIST WATER FIRE HYDRANT
- EXIST WATER VALVE COVER
- EXIST WATER METER
- EXIST WATER VALVE

OE — OE	EXIST OVERHEAD ELECTRIC POWER LINE
GL	EXIST GAS LINE
FL FOC	EXIST FIBER LIGHT UNDERGROUND
ET GAS	PROPOSED ENERGY TRANSFER GAS
UG CL	EXIST CENTURY LINK UNDERGROUND
FOC CL	EXIST CENTURY LINK OVERHEAD
COA GAS	EXIST CITY OF ALPINE GAS
AT&T OH	EXIST AT&T OVERHEAD
AT&T UG	EXIST AT&T UNDERGROUND
WL — WL	EXIST WATER LINE
BBT	EXIST BBT FIBER LINE

0 50′ 100′
SCALE: 1" = 100′

Texas Department of Transportation

© 2019 BY TEXAS DEPARTMENT OF TRANSPORTATION ALL RIGHTS RESERVED

CONSOR
1501 N. MESA, STE #200, EL PASO, TX 79902 F-12040
PHONE: (915) 313-3680

US67 CORRIDOR STUDY

EXISTING UTILITY LAYOUT

SHEET 32 OF 38

FED. RD. DIV. NO.	FEDERAL AID PROJECT NO.		SHEET NO.
STATE	DISTRICT	COUNTY	
TEXAS	ELP	BREWSTER, PECOS, PRESIDIO	
CONT	SECT	JOB	HIGHWAY NO
5000	00	116	US 67

12/23/2019 5:46:45 PM H:\TXPROJ\TX2543-03\Dwg\DGN\Utilities\C_US67_SC_UTL28.dgn

C_US67_SC_UTL28.dgn

LEGEND

- 12/12 ELECTRIC (BELOW)
- 12/12 ELECTRIC (ABOVE)
- 12/12 ELECTRIC (BURIED)
- 12/12 ELECTRIC (UNKNOWN)
- 12/12 GAS (BELOW)
- 12/12 GAS (ABOVE)
- 12/12 GAS (UNKNOWN)
- 12/12 GENERAL (BELOW)
- 12/12 GENERAL (ABOVE)
- 12/12 GENERAL (UNKNOWN)
- 12/12 GENERAL (BURIED

LEGEND

Symbol	Description
	EXIST ELECTRIC METER
	EXIST ELECTRIC PEDESTAL
	EXIST ELECTRIC JUNCTION BOX
	EXIST ELECTRIC POWER POLE/ SERVICE POLE
	EXIST ELECTRIC PULL BOX
	EXIST GAS METER
	EXIST GENERIC JUNCTION BOX
	EXIST GENERIC MANHOLE
	EXIST GENERIC PEDESTAL UTILITY
	EXIST GENERIC VALVE COVER
	EXIST GENERIC VENT
	EXIST GENERIC VALVE
	EXIST GUY ANCHOR
	EXIST SANITARY SEWER
	EXIST SANITARY SEWER MANHOLE WASTE WATER
	EXIST SUE SANITARY SEWER MANHOLE
	EXIST SUE TELEPHONE HANDHOLE
	EXIST SUE TELEPHONE MANHOLE
	EXIST SUE TELEPHONE PEDESTAL
	EXIST TELEPHONE JUNCTION BOX
	EXIST TELEPHONE MANHOLE
	EXIST TELEPHONE PEDESTAL
	EXIST WATER FIRE HYDRANT
	EXIST WATER VALVE COVER
	EXIST WATER METER
	EXIST WATER VALVE
OE — OE	EXIST OVERHEAD ELECTRIC POWER LINE
GL	EXIST GAS LINE
FL FOC	EXIST FIBER LIGHT UNDERGROUND
ET GAS	PROPOSED ENERGY TRANSFER GAS
UG CL	EXIST CENTURY LINK UNDERGROUND
FOC CL	EXIST CENTURY LINK OVERHEAD
COA GAS	EXIST CITY OF ALPINE GAS
AT&T — OH	EXIST AT&T OVERHEAD
AT&T — UG	EXIST AT&T UNDERGROUND
WL — WL	EXIST WATER LINE
BBT	EXIST BBT FIBER LINE

0 50' 100'
SCALE: 1" = 100'

NO.	DATE	REVISION	APPROV.

CONSOR
F-12040

©2019

Texas Department of Transportation

US67 CORRIDOR STUDY

EXISTING UTILITY LAYOUT

SHEET 34 OF 38

FED RD DIV NO.	FEDERAL AID PROJECT		SHEET NO.
STATE	DISTRICT	COUNTY	
TEXAS	ELP	BREWSTER, PECOS, PRESIDIO	
CONTROL	SECTION	JOB	HIGHWAY
5000	00	116	US 67

12/23/2019 10:04:28 PM H:\TXPROJ\TX2543-03\Dwg\DGN\Utilities\C_US67_SC_UTL30.dgn

LEGEND

- 12/13 ELECTRIC BOX(S)
- 12/13 ELECTRIC MANHOLE(S)
- 12/13 ELECTRIC VAULT(S) (EV)
- 12/13 ELECTRIC METER(S)
- 12/13 ELECTRIC POLE(S)
- 12/13 ELECTRIC POLE(S) W/ GUY(S)
- 12/13 ELECTRIC GUY(S)
- 12/13 ELECTRIC LIGHT(S) (EL)
- 12/13 ELECTRIC PEDESTAL(S)
- 12/13 GENERAL MANHOLE(S) (UTILITY)
- 12/13 GENERAL BOX(S) (UTILITY)
- 12/13 GENERAL VAULT(S) (UTILITY)
- 12/13 GENERAL METER(S) (UTILITY)
- 12/13 CAT VAULT(S)
- 12/13 CAT MANHOLE(S)
- 12/13 CAT BOX(S)
- 12/13 CAT METER(S)
- 12/13 CAT POLE(S)
- 12/13 CAT POLE(S) W/ GUY(S)
- 12/13 CAT GUY(S)
- 12/13 CAT LIGHT(S) (CL)
- 12/13 CAT PEDESTAL(S)
- 12/13 TELEPHONE MANHOLE(S)
- 12/13 TELEPHONE BOX(S)
- 12/13 TELEPHONE VAULT(S)
- 12/13 TELEPHONE METER(S)
- 12/13 TELEPHONE POLE(S)
- 12/13 TELEPHONE PEDESTAL(S)
- 12/13 WATER VALVE(S)
- 12/13 WATER METER(S)
- 12/13 WATER BOX(S)
- 12/13 WATER WELL(S)
- 12/13 GENERAL ELECTRIC POLE(S) (GE)
- 12/13 CAT POLE(S) (CP)
- 12/13 CAT POLE(S) W/ GUY(S)(CPG)
- 12/13 CAT POLE(S) W/ GUY(S)(CPG)
- 12/13 CAT GUY(S)(CG)
- 12/13 CAT LIGHT(S) (CL)
- 12/13 CAT PEDESTAL(S)
- 12/13 CAT METER(S)
- 12/13 CAT BOX(S)
- 12/13 CAT VAULT(S)
- 12/13 CAT MANHOLE(S)
- 12/13 CAT VALVE(S)
- 12/13 CAT WELL(S)





LEGEND

- 12/13 ELECTRIC BOX(S)
- 12/13 ELECTRIC MANHOLE(S)
- 12/13 ELECTRIC VAULT(S) (EV)
- 12/13 ELECTRIC METER(S)
- 12/13 ELECTRIC POLE(S)
- 12/13 ELECTRIC POLE(S) W/ GUY(S)
- 12/13 ELECTRIC GUY(S)
- 12/13 ELECTRIC LIGHT(S) (EL)
- 12/13 ELECTRIC PEDESTAL(S)
- 12/13 GENERAL MANHOLE(S) (UTILITY)
- 12/13 GENERAL BOX(S) (UTILITY)
- 12/13 GENERAL VAULT(S) (UTILITY)
- 12/13 GENERAL METER(S) (UTILITY)
- 12/13 CAT VAULT(S)
- 12/13 CAT MANHOLE(S)
- 12/13 CAT BOX(S)
- 12/13 CAT METER(S)
- 12/13 CAT POLE(S)
- 12/13 CAT POLE(S) W/ GUY(S)
- 12/13 CAT GUY(S)
- 12/13 CAT LIGHT(S) (CL)
- 12/13 CAT PEDESTAL(S)
- 12/13 TELEPHONE MANHOLE(S)
- 12/13 TELEPHONE BOX(S)
- 12/13 TELEPHONE VAULT(S)
- 12/13 TELEPHONE METER(S)
- 12/13 TELEPHONE POLE(S)
- 12/13 TELEPHONE PEDESTAL(S)
- 12/13 WATER VALVE(S)
- 12/13 WATER METER(S)
- 12/13 WATER BOX(S)
- 12/13 WATER WELL(S)
- 12/13 GENERAL ELECTRIC POLE(S) (GE)
- 12/13 CAT POLE(S) (CP)
- 12/13 CAT POLE(S) W/ GUY(S)(CPG)
- 12/13 CAT POLE(S) W/ GUY(S)(CPG)
- 12/13 CAT GUY(S)(CG)
- 12/13 CAT LIGHT(S) (CL)
- 12/13 CAT PEDESTAL(S)
- 12/13 CAT METER(S)
- 12/13 CAT BOX(S)
- 12/13 CAT VAULT(S)
- 12/13 CAT MANHOLE(S)
- 12/13 CAT VALVE(S)
- 12/13 CAT WELL(S)

CONSOR

CONSOR

CONSOR

LEGEND

- EXISTING ELECTRIC BARRIER
- EXISTING ELECTRIC BARRIER
- EXISTING ELECTRIC BARRIER

LEGEND

- 12/13 ELECTRIC WAYPT
- 12/13 ELECTRIC WAYPT
- 12/13 ELECTRIC WAYPT

LEGEND

EXIST ELECTRIC METER
EXIST ELECTRIC PEDESTAL
EXIST ELECTRIC JUNCTION BOX
EXIST ELECTRIC POWER POLE/ SERVICE POLE
EXIST ELECTRIC PULL BOX
EXIST GAS METER
EXIST GENERIC JUNCTION BOX
EXIST GENERIC MANHOLE
EXIST GENERIC PEDESTAL UTILITY
EXIST GENERIC VALVE COVER
EXIST GENERIC VENT
EXIST GENERIC VALVE
EXIST GUY ANCHOR
EXIST SANITARY SEWER
EXIST SANITARY SEWER MANHOLE WASTE WATER
EXIST SUE SANITARY SEWER MANHOLE
EXIST SUE TELEPHONE HANDHOLE
EXIST SUE TELEPHONE MANHOLE
EXIST SUE TELEPHONE PEDESTAL
EXIST TELEPHONE JUNCTION BOX
EXIST TELEPHONE MANHOLE
EXIST TELEPHONE PEDESTAL
EXIST WATER FIRE HYDRANT
EXIST WATER VALVE COVER
EXIST WATER METER
EXIST WATER VALVE

OE — OE — EXIST OVERHEAD ELECTRIC POWER LINE
GL — EXIST GAS LINE
FL FOC — EXIST FIBER LIGHT UNDERGROUND
ET GAS — PROPOSED ENERGY TRANSFER GAS
UG CL — EXIST CENTURY LINK UNDERGROUND
FOC CL — EXIST CENTURY LINK OVERHEAD
COA GAS — EXIST CITY OF ALPINE GAS
AT&T — OH — EXIST AT&T OVERHEAD
AT&T — UG — EXIST AT&T UNDERGROUND
WL — WL — EXIST WATER LINE
BBT — EXIST BBT FIBER LINE





0 50 100
SCALE: 1" = 100'

CONSOR

©2019
Texas Department of Transportation

US67 CORRIDOR STUDY

EXISTING
UTILITY
LAYOUT

SHEET 38 OF 38

STATE	DISTRICT	COUNTY	
TEXAS	ELP	BREWSTER, PECOS, PRESIDIO	
CONTROL	SECTION	JOB	HIGHWAY
5000	00	116	US 67

LEGEND

EXIST ELECTRIC METER
EXIST ELECTRIC PEDESTAL
EXIST ELECTRIC JUNCTION BOX
EXIST ELECTRIC POWER POLE/ SERVICE POLE
EXIST ELECTRIC PULL BOX
EXIST GAS METER
EXIST GENERIC JUNCTION BOX
EXIST GENERIC MANHOLE
EXIST GENERIC PEDESTAL UTILITY
EXIST GENERIC VALVE COVER
EXIST GENERIC VENT
EXIST GENERIC VALVE
EXIST GUY ANCHOR
EXIST SANITARY SEWER
EXIST SANITARY SEWER MANHOLE WASTE WATER
EXIST SUE SANITARY SEWER MANHOLE
EXIST SUE TELEPHONE HANDHOLE
EXIST SUE TELEPHONE MANHOLE
EXIST SUE TELEPHONE PEDESTAL
EXIST TELEPHONE JUNCTION BOX
EXIST TELEPHONE MANHOLE
EXIST TELEPHONE PEDESTAL
EXIST WATER FIRE HYDRANT
EXIST WATER VALVE COVER
EXIST WATER METER
EXIST WATER VALVE

OE — OE — EXIST OVERHEAD ELECTRIC POWER LINE
GL — EXIST GAS LINE
FL FOC — EXIST FIBER LIGHT UNDERGROUND
ET GAS — PROPOSED ENERGY TRANSFER GAS
UG CL — EXIST CENTURY LINK UNDERGROUND
FOC CL — EXIST CENTURY LINK OVERHEAD
COA GAS — EXIST CITY OF ALPINE GAS
AT&T — OH — EXIST AT&T OVERHEAD
AT&T — UG — EXIST AT&T UNDERGROUND
WL — WL — EXIST WATER LINE
BBT — EXIST BBT FIBER LINE

0 50 100
SCALE: 1" = 100'

CONSOR

©2019
Texas Department of Transportation

US67 CORRIDOR STUDY

EXISTING
UTILITY
LAYOUT

SHEET 38 OF 38

STATE TEXAS DISTRICT ELP COUNTY BREWSTER, PECOS, PRESIDIO
CONTROL 5000 SECTION 00 JOB 116 HIGHWAY US 67

LEGEND

- EXISTING ROW
- EXISTING EASEMENT
- PROPOSED ROW
- PROPOSED EASEMENT
- PROPERTY LINE

CURVE

CURVE 1	0°00'00"	0.00	0.00	0.00
CURVE 2	0°00'00"	0.00	0.00	0.00
CURVE 3	0°00'00"	0.00	0.00	0.00
CURVE

LEGEND

- EXISTING EDGE OF PAVEMENT
- EXISTING LANE LINE
- EXISTING CENTERLINE
- EXISTING RIGHT OF WAY
- EXISTING CONCRETE BARRIER

NOTES

1. ALL DIMENSIONS ARE ESTIMATED.
2. ALL DIMENSIONS ARE IN FEET.
3. ALL DIMENSIONS ARE TO THE EDGE OF PAVEMENT UNLESS OTHERWISE NOTED.

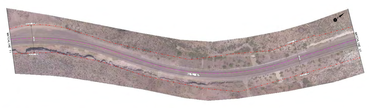

















LEGEND

- EXISTING EDGE OF PAVEMENT
- EXISTING LANE LINE
- EXISTING CENTERLINE
- EXISTING RIGHT OF WAY
- EXISTING CONCRETE BARRIER

NOTES

1. ALL DIMENSIONS ARE ESTIMATED.
2. ALL DIMENSIONS ARE IN FEET.
3. ALL DIMENSIONS ARE TO THE EDGE OF PAVEMENT UNLESS OTHERWISE NOTED.

www.dot.ca.gov

Caltrans District 7 Logo

CONSOR

SR-57 / SR-60 / I-10

EX EXHIBIT

LAYOUT

DESIGNED	RDM	DRAWN	RDM	CHECKED	RDM
REVIEWED	JRM	SUPERVISED	JRM	DATE	2/2/2026

www.dot.ca.gov

Caltrans District 7 Logo

CONSOR

SR-57 / SR-60 / I-10

EX EXHIBIT

LAYOUT

DESIGNED	RDM	DRAWN	RDM	CHECKED	RDM
REVIEWED	JRM	SUPERVISED	JRM	DATE	2/2/2026

LEGEND

- EXISTING ROW
- EXISTING EASEMENT
- PROPOSED ROW
- PROPOSED EASEMENT
- PROPERTY LINE

SHEET

SHEET 1 OF 2 SHEETS
SHEET 1 OF 2 SHEETS
SHEET 1 OF 2 SHEETS

LEGEND

- EXISTING ROW
- EXISTING ROW
- EXISTING ROW
- EXISTING ROW
- EXISTING ROW

NOTES

1. ALL DIMENSIONS ARE APPROXIMATE.
2. ALL DIMENSIONS ARE IN FEET.
3. ALL DIMENSIONS ARE HORIZONTAL.
4. ALL DIMENSIONS ARE MEASURED FROM THE ROW LINE.















Kimley»Horn

FOR REVIEW PURPOSES

CONSOR

CONSOR ENGINEERS, LLC

EXHIBIT

E1.1

LEGEND

- EXISTING ROW
- EXISTING ROW
- EXISTING ROW
- EXISTING ROW
- EXISTING ROW

NOTES

1. ALL DIMENSIONS ARE APPROXIMATE.
2. ALL DIMENSIONS ARE IN FEET.
3. ALL DIMENSIONS ARE HORIZONTAL.
4. ALL DIMENSIONS ARE MEASURED FROM THE ROW LINE.

Kimley»Horn

FOR REVIEW PURPOSES

CONSOR

CONSOR ENGINEERS, LLC

EXHIBIT

E1.1

LEGEND

- EXISTING ROW
- EXISTING ROW
- EXISTING ROW
- EXISTING ROW

INDEX

[illegible]

NOTES

[illegible]







CONSOR

EAST SANDIA TRUCK

EXISTING
LAYOUT

[illegible]

LEGEND

- EXISTING ROW
- EXISTING ROW
- EXISTING ROW
- EXISTING ROW

INDEX

[illegible]

NOTES

[illegible]

CONSOR

EAST SANDIA TRUCK

EXISTING
LAYOUT

[illegible]

LEGEND

- EXIST ROW
- CENTERLINE
- EXIST UPRR ROW
- CENTERLINE UPRR

INDEX

SHEET 1 THROUGH SHEET 3: US 67 IN CITY OF PRESIDIO, TX MATCHLINE A THROUGH F

SHEET 4 THROUGH SHEET 9: US 67 BETWEEN PRESIDIO & MARFA MATCHLINE F THROUGH T3

SHEET 10 THROUGH SHEET 12: US 67 IN CITY OF MARFA, TX MATCHLINE T3 THROUGH 23

SHEET 13 THROUGH SHEET 15: US 67 BETWEEN MARFA & ALPINE MATCHLINE 23 THROUGH J5

SHEET 16 THROUGH SHEET 28: US 67 IN CITY OF ALPINE, TX MATCHLINE J5 THROUGH J6

SHEET 29 THROUGH SHEET 34: US 67 BETWEEN ALPINE & IH10 MATCHLINE J6 THROUGH N8

NOTES:

1. ROW LINES ARE BASED FROM TxDOT'S OCTOBER 2017 SURVEY FOR US 67 DESIGN FLIGHT.
2. CONTROL DATA INFORMATION IS LOCATED IN TxDOT'S PLANS OF EXISTING ROW- CSJ:0104-06-024.

0 50' 100'
SCALE: 1" = 100'

Texas Department of Transportation

© 2019 BY TEXAS DEPARTMENT OF TRANSPORTATION ALL RIGHTS RESERVED

CONSOR
1501 N. MESA, STE #200, EL PASO, TX 79902 F-12040
PHONE: (915) 313-3580

US67 CORRIDOR STUDY

EXISTING ROW LAYOUT

SHEET 10 OF 34

FED. RD. DIV. NO.	FEDERAL AID PROJECT NO.		SHEET NO.
STATE	DISTRICT	COUNTY	
TEXAS	ELP	BREWSTER, PECOS, PRESIDIO	
CONT	SECT	JOB	HIGHWAY NO
5000	00	116	US 67

C_US67_SC_ROW10.dgn

10/31/2019 10:06:36 AM H:\TXPROJ\TX2543-03\Dwg\DGN\Misc\C_US67_SC_ROW10.dgn

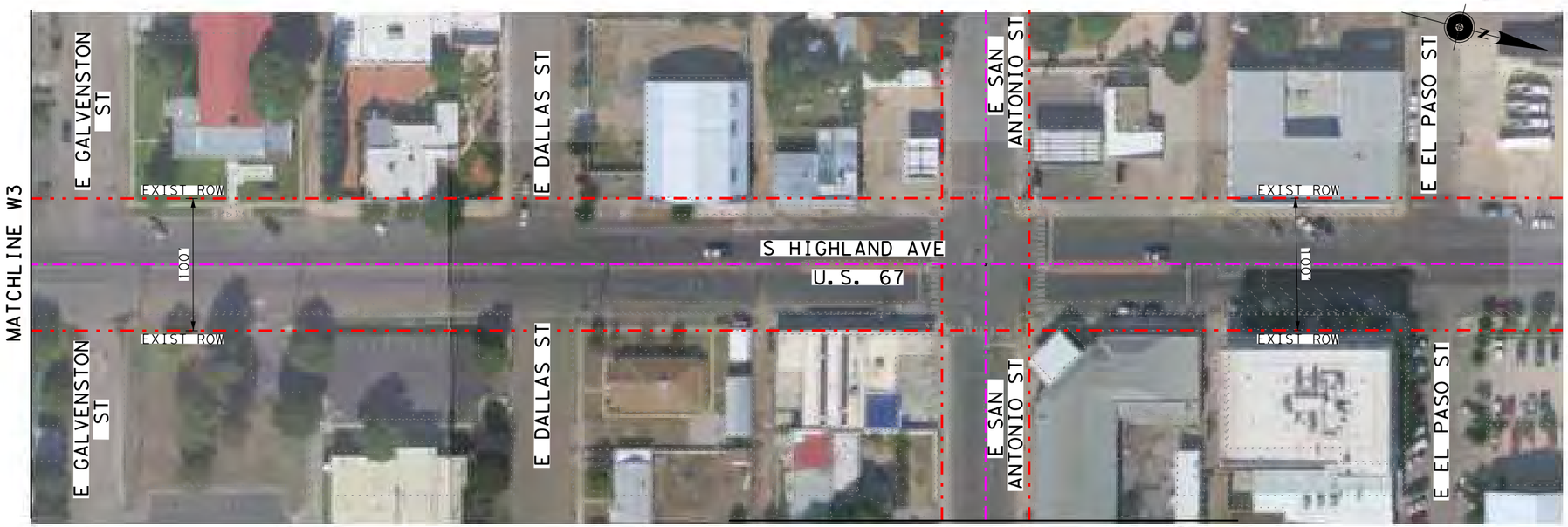

LEGEND

- EXIST ROW
- CENTERLINE
- EXIST UPRR ROW
- CENTERLINE UPRR

INDEX

SHEET 1 THROUGH SHEET 3: US 67 IN CITY OF PRESIDIO, TX MATCHLINE A THROUGH F

SHEET 4 THROUGH SHEET 9: US 67 BETWEEN PRESIDIO & MARFA MATCHLINE F THROUGH T3

SHEET 10 THROUGH SHEET 12: US 67 IN CITY OF MARFA, TX MATCHLINE T3 THROUGH 23

SHEET 13 THROUGH SHEET 15: US 67 BETWEEN MARFA & ALPINE MATCHLINE 23 THROUGH J5

SHEET 16 THROUGH SHEET 28: US 67 IN CITY OF ALPINE, TX MATCHLINE J5 THROUGH J6

SHEET 29 THROUGH SHEET 34: US 67 BETWEEN ALPINE & IH10 MATCHLINE J6 THROUGH N8

NOTES:

1. ROW LINES ARE BASED FROM TxDOT'S OCTOBER 2017 SURVEY FOR US 67 DESIGN FLIGHT.
2. CONTROL DATA INFORMATION IS LOCATED IN TxDOT'S PLANS OF EXISTING ROW-CSJ:0104-06-024.

0 50' 100'
SCALE: 1" = 100'

Texas Department of Transportation

© 2019 BY TEXAS DEPARTMENT OF TRANSPORTATION ALL RIGHTS RESERVED

CONSOR
1501 N. MESA, STE #200, EL PASO, TX 79902 F-12040
PHONE:(915) 313-3580

US67 CORRIDOR STUDY

EXISTING ROW LAYOUT

SHEET 11 OF 34

FED. RD. DIV. NO.	FEDERAL AID PROJECT NO.		SHEET NO.
STATE	DISTRICT	COUNTY	
TEXAS	ELP	BREWSTER, PECOS, PRESIDIO	
CONT	SECT	JOB	HIGHWAY NO
5000	00	116	US 67

C_US67_SC_ROW11.dgn

10/31/2019 10:06:46 AM H:\TXPROJ\TX2543-03\Dwg\DGN\Misc\C_US67_SC_ROW11.dgn

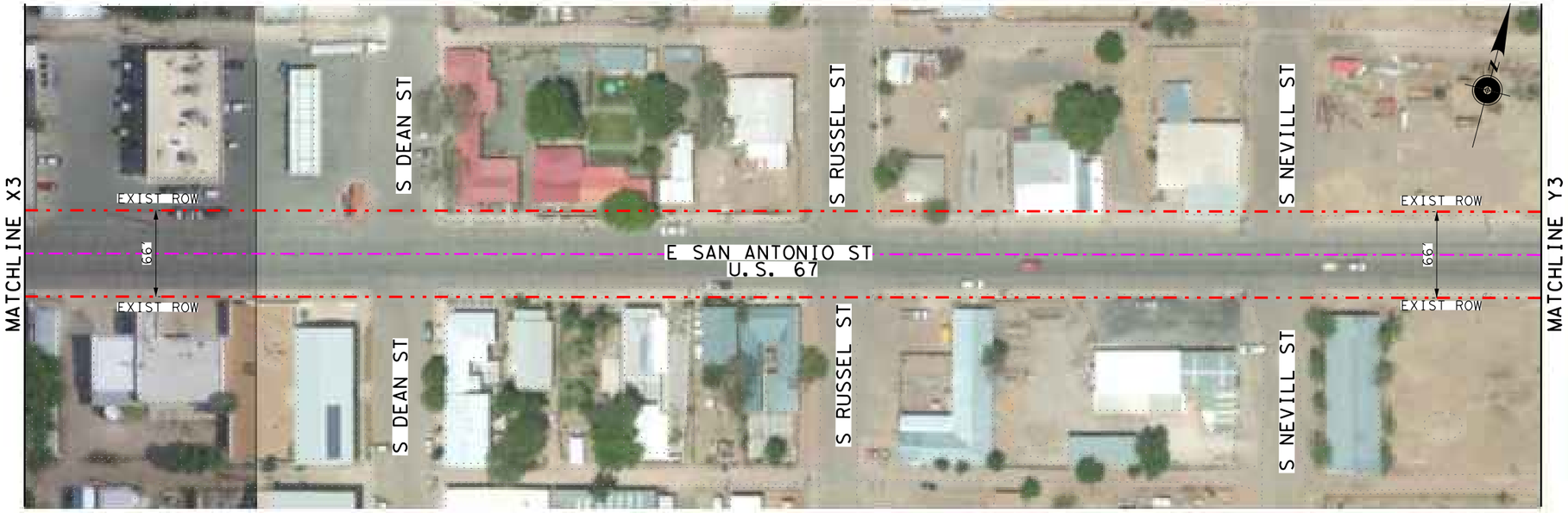

LEGEND

- EXIST ROW
- CENTERLINE
- EXIST UPRR ROW
- CENTERLINE UPRR

INDEX

SHEET 1 THROUGH SHEET 3: US 67 IN CITY OF PRESIDIO, TX MATCHLINE A THROUGH F

SHEET 4 THROUGH SHEET 9: US 67 BETWEEN PRESIDIO & MARFA MATCHLINE F THROUGH T3

SHEET 10 THROUGH SHEET 12: US 67 IN CITY OF MARFA, TX MATCHLINE T3 THROUGH 23

SHEET 13 THROUGH SHEET 15: US 67 BETWEEN MARFA & ALPINE MATCHLINE 23 THROUGH J5

SHEET 16 THROUGH SHEET 28: US 67 IN CITY OF ALPINE, TX MATCHLINE J5 THROUGH J6

SHEET 29 THROUGH SHEET 34: US 67 BETWEEN ALPINE & IH10 MATCHLINE J6 THROUGH N8

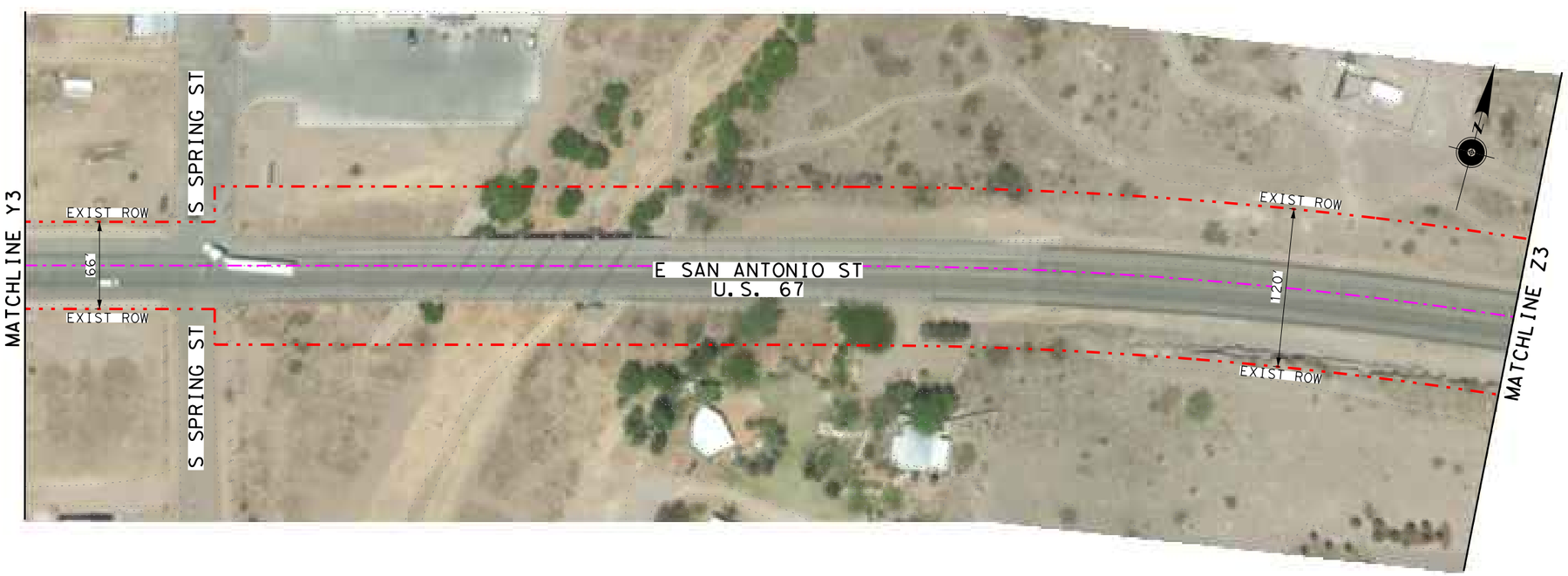

NOTES:

1. ROW LINES ARE BASED FROM TxDOT'S OCTOBER 2017 SURVEY FOR US 67 DESIGN FLIGHT.
2. CONTROL DATA INFORMATION IS LOCATED IN TxDOT'S PLANS OF EXISTING ROW- CSJ:0104-06-024.

0 50' 100'
SCALE: 1" = 100'

Texas Department of Transportation

© 2019 BY TEXAS DEPARTMENT OF TRANSPORTATION ALL RIGHTS RESERVED

CONSOR
1501 N. MESA, STE #200, EL PASO, TX 79902 F-12040
PHONE:(915) 313-3680

US67 CORRIDOR STUDY

EXISTING ROW LAYOUT

SHEET 12 OF 34

FED. RD. DIV. NO.	FEDERAL AID PROJECT NO.		SHEET NO.
STATE	DISTRICT	COUNTY	
TEXAS	ELP	BREWSTER, PECOS, PRESIDIO	
CONT	SECT	JOB	HIGHWAY NO
5000	00	116	US 67

C_US67_SC_ROW12.dgn

10/31/2019 10:06:52 AM H:\TXPROJ\TX2543-03\Dwg\DGN\Misc\C_US67_SC_ROW12.dgn

LEGEND

[illegible]

NOTES

[illegible]

CONSOR

[illegible]













LEGEND

[illegible]

NOTES

[illegible]

CONSOR

[illegible]

LEGEND

[illegible]

[illegible]

NOTES

[illegible]

CONSOR

[illegible]

[illegible]



LEGEND

[illegible]

[illegible]

NOTES

[illegible]

CONSOR

[illegible]

[illegible]

LEGEND

- EX. CURBS
- EX. EDGE OF PAVEMENT
- EX. EDGE OF WATER
- EX. EDGE OF GRAVEL
- EX. EDGE OF DIRT

NOTES

1. ALL DIMENSIONS ARE ESTIMATED.
2. ALL DIMENSIONS ARE IN FEET.
3. ALL DIMENSIONS ARE ESTIMATED UNLESS OTHERWISE NOTED.

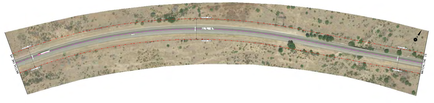





LEGEND

- EX. CURBS
- EX. EDGE OF PAVEMENT
- EX. EDGE OF WATER
- EX. EDGE OF GRAVEL
- EX. EDGE OF DIRT

NOTES

1. ALL DIMENSIONS ARE ESTIMATED.
2. ALL DIMENSIONS ARE IN FEET.
3. ALL DIMENSIONS ARE ESTIMATED UNLESS OTHERWISE NOTED.

CONSOR

EAST CARRIZO PLAIN

EX. EDGE OF PAVEMENT

LATERAL

CONSOR

EAST CARRIZO PLAIN

EX. EDGE OF PAVEMENT

LATERAL



LEGEND

- EXIST ROW
- CENTERLINE
- EXIST UPRR ROW
- CENTERLINE UPRR

INDEX

SHEET 1 THROUGH SHEET 3: US 67 IN CITY OF PRESIDIO, TX MATCHLINE A THROUGH F

SHEET 4 THROUGH SHEET 9: US 67 BETWEEN PRESIDIO & MARFA MATCHLINE F THROUGH T3

SHEET 10 THROUGH SHEET 12: US 67 IN CITY OF MARFA, TX MATCHLINE T3 THROUGH 23

SHEET 13 THROUGH SHEET 15: US 67 BETWEEN MARFA & ALPINE MATCHLINE 23 THROUGH J5

SHEET 16 THROUGH SHEET 28: US 67 IN CITY OF ALPINE, TX MATCHLINE J5 THROUGH J6

SHEET 29 THROUGH SHEET 34: US 67 BETWEEN ALPINE & IH10 MATCHLINE J6 THROUGH N8

NOTES:

1. ROW LINES ARE BASED FROM TxDOT'S OCTOBER 2017 SURVEY FOR US 67 DESIGN FLIGHT.
2. CONTROL DATA INFORMATION IS LOCATED IN TxDOT'S PLANS OF EXISTING ROW- CSJ:0104-06-024.

0 50' 100'
SCALE: 1" = 100'

Texas Department of Transportation

© 2019 BY TEXAS DEPARTMENT OF TRANSPORTATION ALL RIGHTS RESERVED

CONSOR
1501 N. MESA, STE #200, EL PASO, TX 79902 F-12040
PHONE:(915) 313-3680

US67 CORRIDOR STUDY

EXISTING ROW LAYOUT

SHEET 16 OF 34

FED. RD. DIV. NO.	FEDERAL AID PROJECT NO.		SHEET NO.
STATE	DISTRICT	COUNTY	
TEXAS	ELP	BREWSTER, PECOS, PRESIDIO	
CONT	SECT	JOB	HIGHWAY NO
5000	00	116	US 67



LEGEND

- EXIST ROW
- CENTERLINE
- EXIST UPRR ROW
- CENTERLINE UPRR

INDEX

SHEET 1 THROUGH SHEET 3: US 67 IN CITY OF PRESIDIO, TX MATCHLINE A THROUGH F

SHEET 4 THROUGH SHEET 9: US 67 BETWEEN PRESIDIO & MARFA MATCHLINE F THROUGH T3

SHEET 10 THROUGH SHEET 12: US 67 IN CITY OF MARFA, TX MATCHLINE T3 THROUGH 23

SHEET 13 THROUGH SHEET 15: US 67 BETWEEN MARFA & ALPINE MATCHLINE 23 THROUGH J5

SHEET 16 THROUGH SHEET 28: US 67 IN CITY OF ALPINE, TX MATCHLINE J5 THROUGH J6

SHEET 29 THROUGH SHEET 34: US 67 BETWEEN ALPINE & IH10 MATCHLINE J6 THROUGH N8

NOTES:

1. ROW LINES ARE BASED FROM TxDOT'S OCTOBER 2017 SURVEY FOR US 67 DESIGN FLIGHT.
2. CONTROL DATA INFORMATION IS LOCATED IN TxDOT'S PLANS OF EXISTING ROW-CSJ:0104-06-024.

0 50' 100'
SCALE: 1" = 100'

Texas Department of Transportation

© 2019 BY TEXAS DEPARTMENT OF TRANSPORTATION ALL RIGHTS RESERVED

CONSOR
1501 N. MESA, STE #200, EL PASO, TX 79902 F-12040
PHONE: (915) 313-3680

US67 CORRIDOR STUDY

EXISTING ROW LAYOUT

SHEET 17 OF 34

FED. RD. DIV. NO.	FEDERAL AID PROJECT NO.		SHEET NO.
STATE	DISTRICT	COUNTY	
TEXAS	ELP	BREWSTER, PECOS, PRESIDIO	
CONT	SECT	JOB	HIGHWAY NO
5000	00	116	US 67

C_US67_SC_ROW17.dgn

10/31/2019 10:07:08 AM H:\TXPROJ\TX2543-03\Dwg\DGN\Misc\C_US67_SC_ROW17.dgn

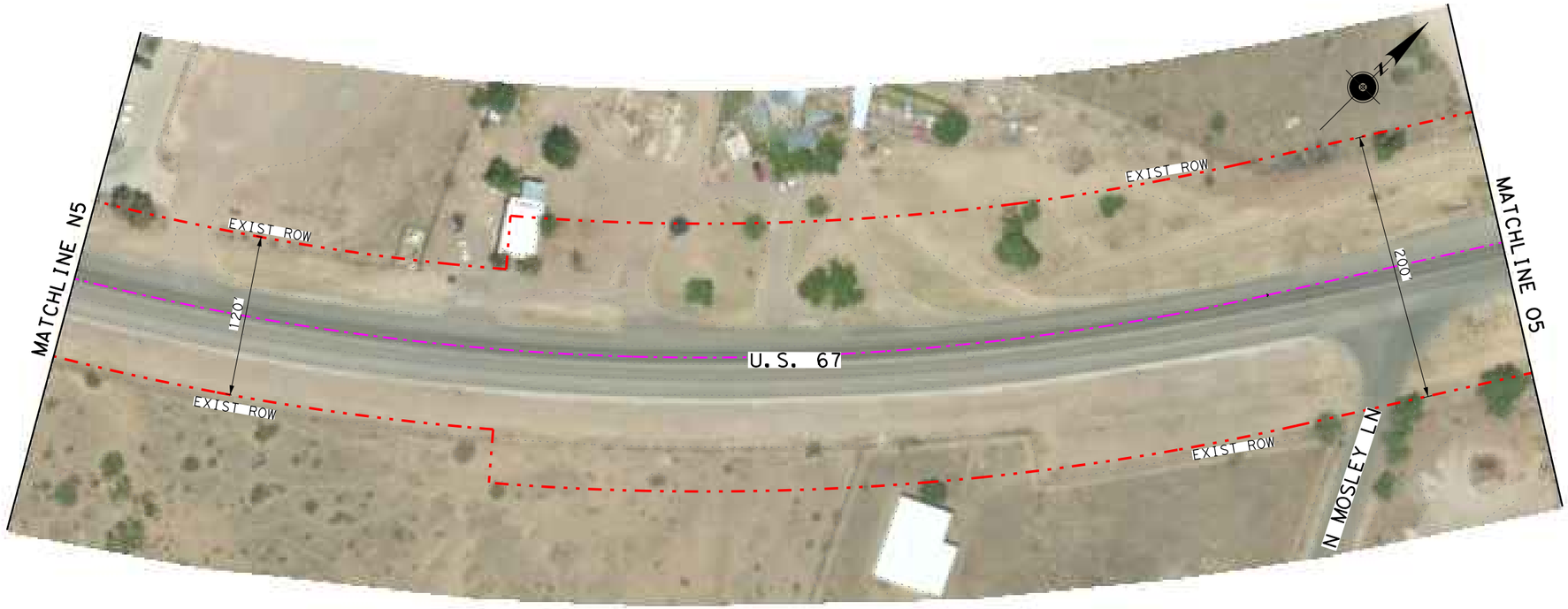

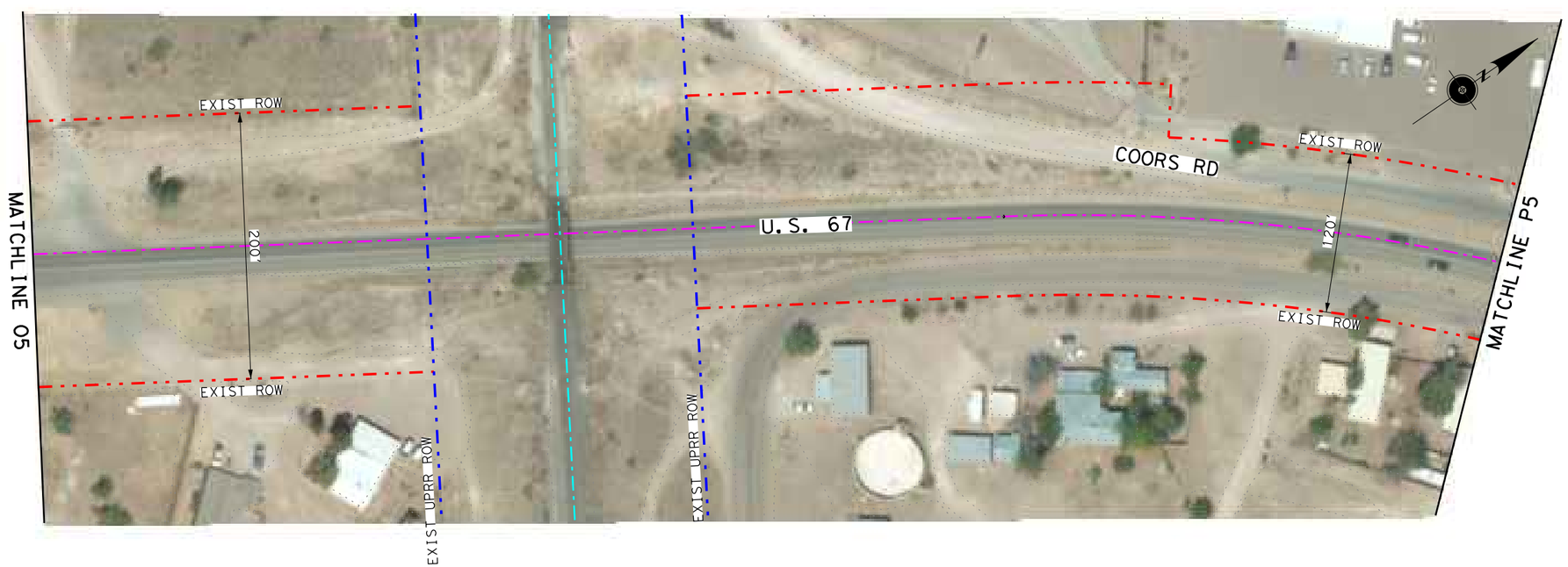

LEGEND

- EXIST ROW
- CENTERLINE
- EXIST UPRR ROW
- CENTERLINE UPRR

INDEX

SHEET 1 THROUGH SHEET 3: US 67 IN CITY OF PRESIDIO, TX MATCHLINE A THROUGH F

SHEET 4 THROUGH SHEET 9: US 67 BETWEEN PRESIDIO & MARFA MATCHLINE F THROUGH T3

SHEET 10 THROUGH SHEET 12: US 67 IN CITY OF MARFA, TX MATCHLINE T3 THROUGH 23

SHEET 13 THROUGH SHEET 15: US 67 BETWEEN MARFA & ALPINE MATCHLINE 23 THROUGH J5

SHEET 16 THROUGH SHEET 28: US 67 IN CITY OF ALPINE, TX MATCHLINE J5 THROUGH J6

SHEET 29 THROUGH SHEET 34: US 67 BETWEEN ALPINE & IH10 MATCHLINE J6 THROUGH N8

NOTES:

1. ROW LINES ARE BASED FROM TxDOT'S OCTOBER 2017 SURVEY FOR US 67 DESIGN FLIGHT.
2. CONTROL DATA INFORMATION IS LOCATED IN TxDOT'S PLANS OF EXISTING ROW- CSJ:0104-06-024.

0 50' 100'
SCALE: 1" = 100'

Texas Department of Transportation

© 2019 BY TEXAS DEPARTMENT OF TRANSPORTATION ALL RIGHTS RESERVED

CONSOR
1501 N. MESA, STE #200, EL PASO, TX 79902 F-12040
PHONE: (915) 313-3680

US67 CORRIDOR STUDY

EXISTING ROW LAYOUT

SHEET 18 OF 34

FED. RD. DIV. NO.	FEDERAL AID PROJECT NO.		SHEET NO.
STATE	DISTRICT	COUNTY	
TEXAS	ELP	BREWSTER, PECOS, PRESIDIO	
CONT	SECT	JOB	HIGHWAY NO
5000	00	116	US 67

C_US67_SC_ROW18.dgn

10/31/2019 10:07:19 AM H:\TXPROJ\TX2543-03\Dwg\DGN\Misc\C_US67_SC_ROW18.dgn

LEGEND

- EXIST ROW
- CENTERLINE
- EXIST UPRR ROW
- CENTERLINE UPRR

INDEX

SHEET 1 THROUGH SHEET 3: US 67 IN CITY OF PRESIDIO, TX MATCHLINE A THROUGH F

SHEET 4 THROUGH SHEET 9: US 67 BETWEEN PRESIDIO & MARFA MATCHLINE F THROUGH T3

SHEET 10 THROUGH SHEET 12: US 67 IN CITY OF MARFA, TX MATCHLINE T3 THROUGH 23

SHEET 13 THROUGH SHEET 15: US 67 BETWEEN MARFA & ALPINE MATCHLINE 23 THROUGH J5

SHEET 16 THROUGH SHEET 28: US 67 IN CITY OF ALPINE, TX MATCHLINE J5 THROUGH J6

SHEET 29 THROUGH SHEET 34: US 67 BETWEEN ALPINE & IH10 MATCHLINE J6 THROUGH N8

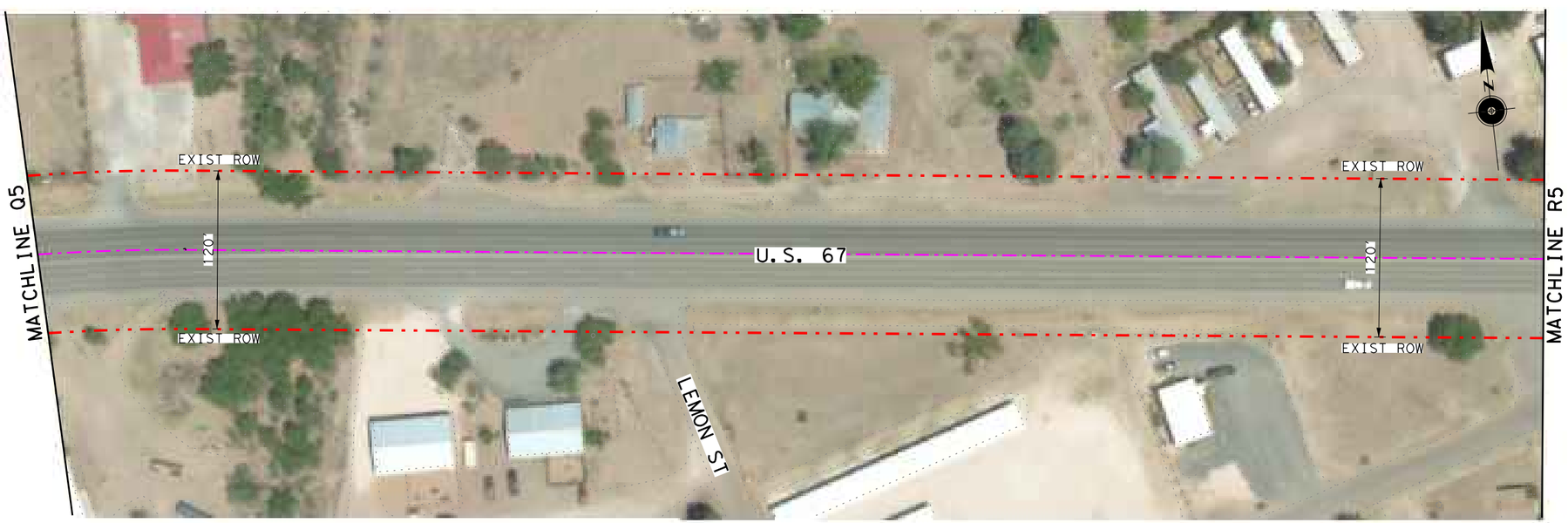

NOTES:

1. ROW LINES ARE BASED FROM TxDOT'S OCTOBER 2017 SURVEY FOR US 67 DESIGN FLIGHT.
2. CONTROL DATA INFORMATION IS LOCATED IN TxDOT'S PLANS OF EXISTING ROW- CSJ:0104-06-024.

0 50' 100'
SCALE: 1" = 100'

Texas Department of Transportation

© 2019 BY TEXAS DEPARTMENT OF TRANSPORTATION ALL RIGHTS RESERVED

CONSOR
1501 N. MESA, STE #200, EL PASO, TX 79902 F-12040
PHONE: (915) 313-3680

US67 CORRIDOR STUDY

EXISTING ROW LAYOUT

SHEET 19 OF 34

FED. RD. DIV. NO.	FEDERAL AID PROJECT NO.		SHEET NO.
STATE	DISTRICT	COUNTY	
TEXAS	ELP	BREWSTER, PECOS, PRESIDIO	
CONT	SECT	JOB	HIGHWAY NO
5000	00	116	US 67

C_US67_SC_ROW19.dgn

10/31/2019 10:07:25 AM H:\TXPROJ\TX2543-03\Dwg\DGN\Misc\C_US67_SC_ROW19.dgn



LEGEND

- EXIST ROW
- CENTERLINE
- EXIST UPRR ROW
- CENTERLINE UPRR

INDEX

SHEET 1 THROUGH SHEET 3: US 67 IN CITY OF PRESIDIO, TX MATCHLINE A THROUGH F

SHEET 4 THROUGH SHEET 9: US 67 BETWEEN PRESIDIO & MARFA MATCHLINE F THROUGH T3

SHEET 10 THROUGH SHEET 12: US 67 IN CITY OF MARFA, TX MATCHLINE T3 THROUGH 23

SHEET 13 THROUGH SHEET 15: US 67 BETWEEN MARFA & ALPINE MATCHLINE 23 THROUGH J5

SHEET 16 THROUGH SHEET 28: US 67 IN CITY OF ALPINE, TX MATCHLINE J5 THROUGH J6

SHEET 29 THROUGH SHEET 34: US 67 BETWEEN ALPINE & IH10 MATCHLINE J6 THROUGH N8

NOTES:

1. ROW LINES ARE BASED FROM TxDOT'S OCTOBER 2017 SURVEY FOR US 67 DESIGN FLIGHT.
2. CONTROL DATA INFORMATION IS LOCATED IN TxDOT'S PLANS OF EXISTING ROW-CSJ:0104-06-024.

0 50' 100'
SCALE: 1" = 100'

Texas Department of Transportation

© 2019 BY TEXAS DEPARTMENT OF TRANSPORTATION ALL RIGHTS RESERVED

CONSOR
1501 N. MESA, STE #200, EL PASO, TX 79902 F-12040
PHONE: (915) 313-3680

US67 CORRIDOR STUDY

EXISTING ROW LAYOUT

SHEET 20 OF 34

FED. RD. DIV. NO.	FEDERAL AID PROJECT NO.		SHEET NO.
STATE	DISTRICT	COUNTY	
TEXAS	ELP	BREWSTER, PECOS, PRESIDIO	
CONT	SECT	JOB	HIGHWAY NO
5000	00	116	US 67

C_US67_SC_ROW20.dgn

10/31/2019 10:07:28 AM H:\TXPROJ\TX2543-03\Dwg\DGN\Misc\C_US67_SC_ROW20.dgn

LEGEND

- EXIST ROW
- CENTERLINE
- EXIST UPRR ROW
- CENTERLINE UPRR

INDEX

SHEET 1 THROUGH SHEET 3: US 67 IN CITY OF PRESIDIO, TX MATCHLINE A THROUGH F

SHEET 4 THROUGH SHEET 9: US 67 BETWEEN PRESIDIO & MARFA MATCHLINE F THROUGH T3

SHEET 10 THROUGH SHEET 12: US 67 IN CITY OF MARFA, TX MATCHLINE T3 THROUGH 23

SHEET 13 THROUGH SHEET 15: US 67 BETWEEN MARFA & ALPINE MATCHLINE 23 THROUGH J5

SHEET 16 THROUGH SHEET 28: US 67 IN CITY OF ALPINE, TX MATCHLINE J5 THROUGH J6

SHEET 29 THROUGH SHEET 34: US 67 BETWEEN ALPINE & IH10 MATCHLINE J6 THROUGH N8

NOTES:

1. ROW LINES ARE BASED FROM TxDOT'S OCTOBER 2017 SURVEY FOR US 67 DESIGN FLIGHT.
2. CONTROL DATA INFORMATION IS LOCATED IN TxDOT'S PLANS OF EXISTING ROW- CSJ:0104-06-024.

0 50' 100'
SCALE: 1" = 100'

Texas Department of Transportation

© 2019 BY TEXAS DEPARTMENT OF TRANSPORTATION ALL RIGHTS RESERVED

CONSOR
1501 N. MESA, STE #200, EL PASO, TX 79902 F-12040
PHONE:(915) 313-9680

US67 CORRIDOR STUDY

EXISTING ROW LAYOUT

SHEET 21 OF 34

FED. RD. DIV. NO.	FEDERAL AID PROJECT NO.		SHEET NO.
STATE	DISTRICT	COUNTY	
TEXAS	ELP	BREWSTER, PECOS, PRESIDIO	
CONT	SECT	JOB	HIGHWAY NO
5000	00	116	US 67

C_US67_SC_ROW21.dgn

10/31/2019 10:07:36 AM H:\TXPROJ\TX2543-03\Dwg\DGN\Misc\C_US67_SC_ROW21.dgn

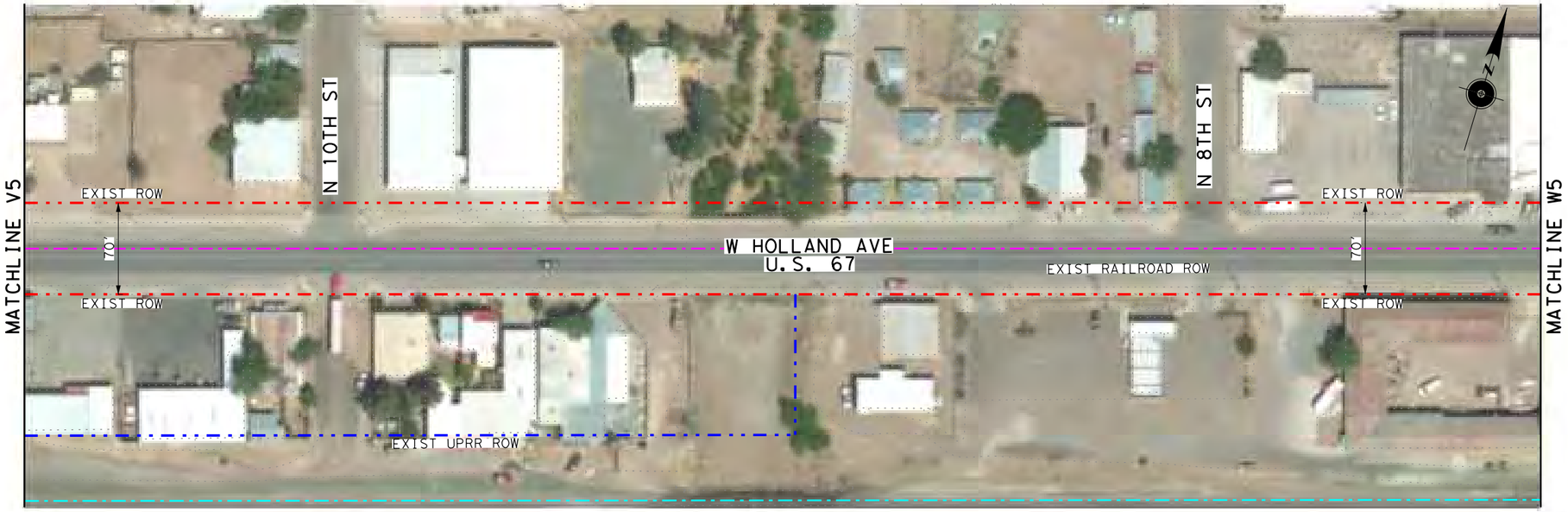

LEGEND

- EXIST ROW
- CENTERLINE
- EXIST UPRR ROW
- CENTERLINE UPRR

INDEX

SHEET 1 THROUGH SHEET 3: US 67 IN CITY OF PRESIDIO, TX MATCHLINE A THROUGH F

SHEET 4 THROUGH SHEET 9: US 67 BETWEEN PRESIDIO & MARFA MATCHLINE F THROUGH T3

SHEET 10 THROUGH SHEET 12: US 67 IN CITY OF MARFA, TX MATCHLINE T3 THROUGH 23

SHEET 13 THROUGH SHEET 15: US 67 BETWEEN MARFA & ALPINE MATCHLINE 23 THROUGH J5

SHEET 16 THROUGH SHEET 28: US 67 IN CITY OF ALPINE, TX MATCHLINE J5 THROUGH J6

SHEET 29 THROUGH SHEET 34: US 67 BETWEEN ALPINE & IH10 MATCHLINE J6 THROUGH N8

NOTES:

1. ROW LINES ARE BASED FROM TxDOT'S OCTOBER 2017 SURVEY FOR US 67 DESIGN FLIGHT.
2. CONTROL DATA INFORMATION IS LOCATED IN TxDOT'S PLANS OF EXISTING ROW- CSJ:0104-06-024.

0 50' 100'
SCALE: 1" = 100'

Texas Department of Transportation

© 2019 BY TEXAS DEPARTMENT OF TRANSPORTATION ALL RIGHTS RESERVED

CONSOR
1501 N. MESA, STE #200, EL PASO, TX 79902 F-12040
PHONE:(915) 313-3680

US67 CORRIDOR STUDY

EXISTING ROW LAYOUT

SHEET 22 OF 34

FED. RD. DIV. NO.	FEDERAL AID PROJECT NO.		SHEET NO.
STATE	DISTRICT	COUNTY	
TEXAS	ELP	BREWSTER, PECOS, PRESIDIO	
CONT	SECT	JOB	HIGHWAY NO
5000	00	116	US 67

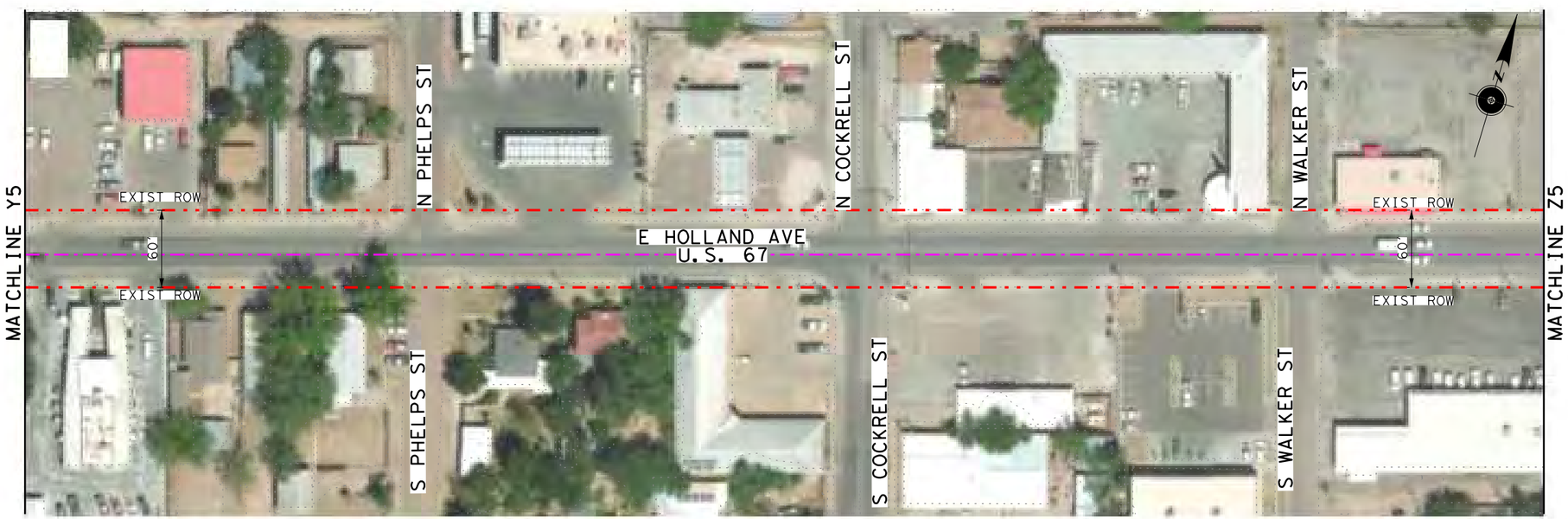

LEGEND

- EXIST ROW
- CENTERLINE
- EXIST UPRR ROW
- CENTERLINE UPRR

INDEX

SHEET 1 THROUGH SHEET 3: US 67 IN CITY OF PRESIDIO, TX MATCHLINE A THROUGH F

SHEET 4 THROUGH SHEET 9: US 67 BETWEEN PRESIDIO & MARFA MATCHLINE F THROUGH T3

SHEET 10 THROUGH SHEET 12: US 67 IN CITY OF MARFA, TX MATCHLINE T3 THROUGH 23

SHEET 13 THROUGH SHEET 15: US 67 BETWEEN MARFA & ALPINE MATCHLINE 23 THROUGH J5

SHEET 16 THROUGH SHEET 28: US 67 IN CITY OF ALPINE, TX MATCHLINE J5 THROUGH J6

SHEET 29 THROUGH SHEET 34: US 67 BETWEEN ALPINE & IH10 MATCHLINE J6 THROUGH N8

NOTES:

1. ROW LINES ARE BASED FROM TxDOT'S OCTOBER 2017 SURVEY FOR US 67 DESIGN FLIGHT.
2. CONTROL DATA INFORMATION IS LOCATED IN TxDOT'S PLANS OF EXISTING ROW- CSJ:0104-06-024.

0 50' 100'
SCALE: 1" = 100'

Texas Department of Transportation

© 2019 BY TEXAS DEPARTMENT OF TRANSPORTATION ALL RIGHTS RESERVED

CONSOR
1501 N. MESA, STE #200, EL PASO, TX 79902 F-12040
PHONE:(915) 313-3680

US67 CORRIDOR STUDY

EXISTING ROW LAYOUT

SHEET 23 OF 34

FED. RD. DIV. NO.	FEDERAL AID PROJECT NO.		SHEET NO.
STATE	DISTRICT	COUNTY	
TEXAS	ELP	BREWSTER, PECOS, PRESIDIO	
CONT	SECT	JOB	HIGHWAY NO
5000	00	116	US 67

C_US67_SC_ROW23.dgn

10/31/2019 10:07:52 AM H:\TXPROJ\TX2543-03\Dwg\DGN\Misc\C_US67_SC_ROW23.dgn

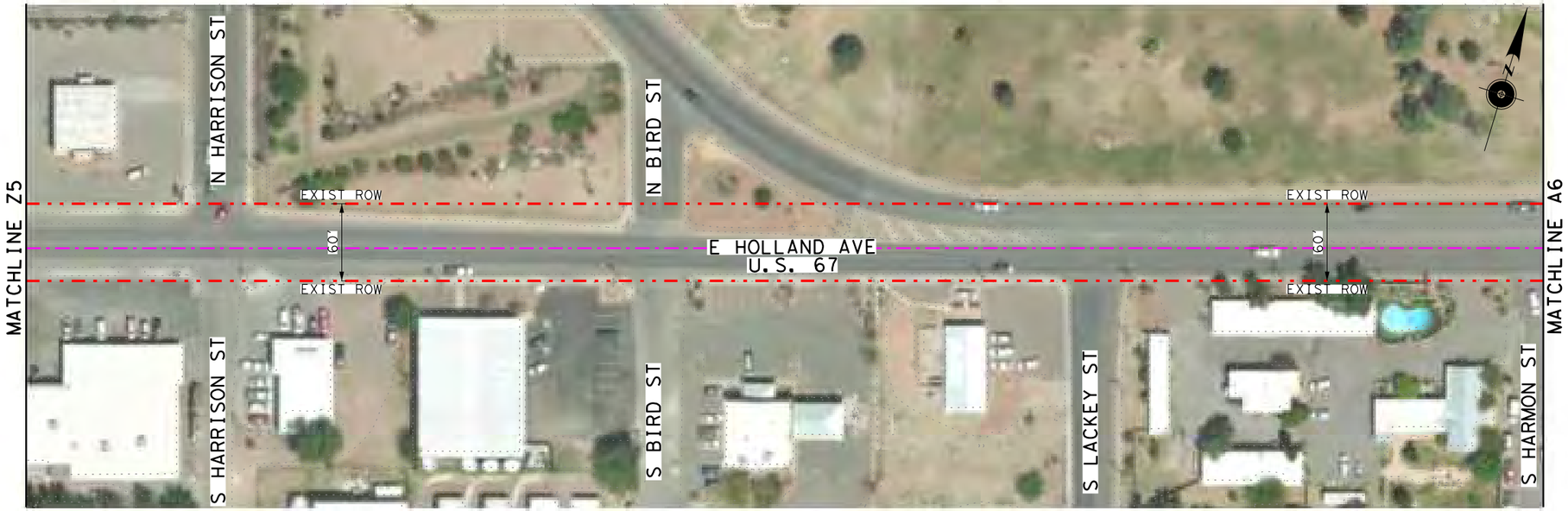

LEGEND

- EXIST ROW
- CENTERLINE
- EXIST UPRR ROW
- CENTERLINE UPRR

INDEX

SHEET 1 THROUGH SHEET 3: US 67 IN CITY OF PRESIDIO, TX MATCHLINE A THROUGH F

SHEET 4 THROUGH SHEET 9: US 67 BETWEEN PRESIDIO & MARFA MATCHLINE F THROUGH T3

SHEET 10 THROUGH SHEET 12: US 67 IN CITY OF MARFA, TX MATCHLINE T3 THROUGH 23

SHEET 13 THROUGH SHEET 15: US 67 BETWEEN MARFA & ALPINE MATCHLINE 23 THROUGH J5

SHEET 16 THROUGH SHEET 28: US 67 IN CITY OF ALPINE, TX MATCHLINE J5 THROUGH J6

SHEET 29 THROUGH SHEET 34: US 67 BETWEEN ALPINE & IH10 MATCHLINE J6 THROUGH N8

NOTES:

1. ROW LINES ARE BASED FROM TxDOT'S OCTOBER 2017 SURVEY FOR US 67 DESIGN FLIGHT.
2. CONTROL DATA INFORMATION IS LOCATED IN TxDOT'S PLANS OF EXISTING ROW- CSJ:0104-06-024.

0 50' 100'
SCALE: 1" = 100'

Texas Department of Transportation

© 2019 BY TEXAS DEPARTMENT OF TRANSPORTATION ALL RIGHTS RESERVED

CONSOR
1501 N. MESA, STE #200, EL PASO, TX 79902 F-12040
PHONE:(915) 313-3680

US67 CORRIDOR STUDY

EXISTING ROW LAYOUT

SHEET 24 OF 34

FED. RD. DIV. NO.	FEDERAL AID PROJECT NO.		SHEET NO.
STATE	DISTRICT	COUNTY	
TEXAS	ELP	BREWSTER, PECOS, PRESIDIO	
CONT	SECT	JOB	HIGHWAY NO
5000	00	116	US 67

C_US67_SC_ROW24.dgn

10/31/2019 10:07:58 AM H:\TXPROJ\TX2543-03\Dwg\DGN\Misc\C_US67_SC_ROW24.dgn

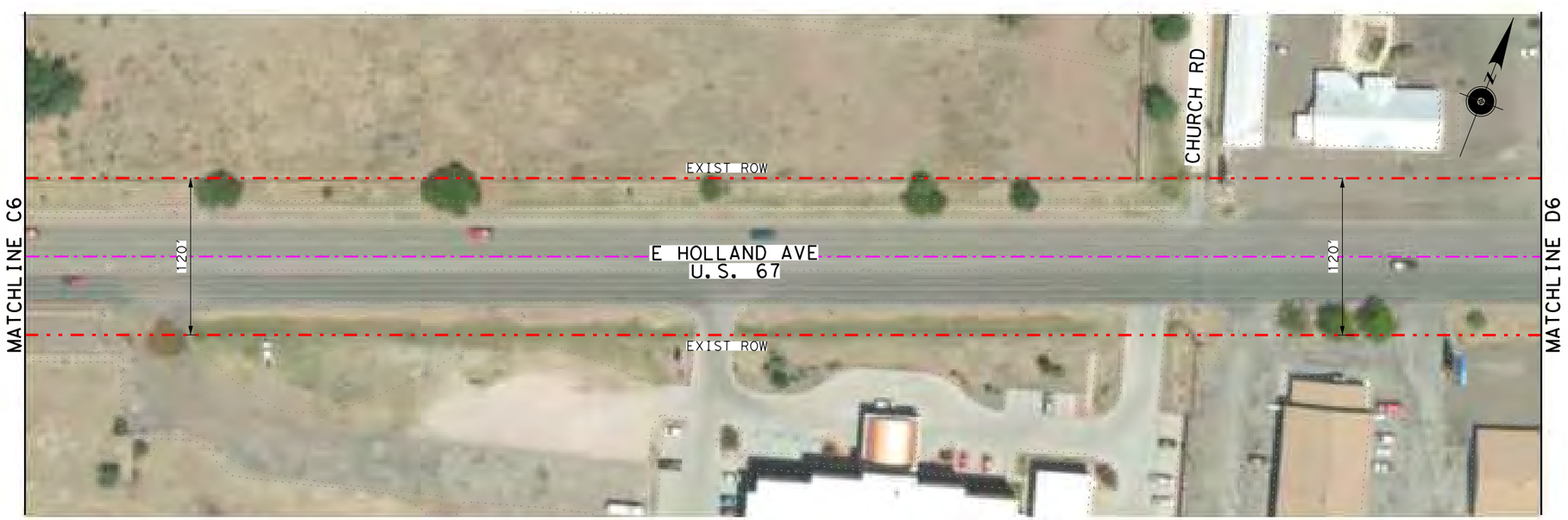

LEGEND

- EXIST ROW
- CENTERLINE
- EXIST UPRR ROW
- CENTERLINE UPRR

INDEX

SHEET 1 THROUGH SHEET 3: US 67 IN CITY OF PRESIDIO, TX MATCHLINE A THROUGH F

SHEET 4 THROUGH SHEET 9: US 67 BETWEEN PRESIDIO & MARFA MATCHLINE F THROUGH T3

SHEET 10 THROUGH SHEET 12: US 67 IN CITY OF MARFA, TX MATCHLINE T3 THROUGH 23

SHEET 13 THROUGH SHEET 15: US 67 BETWEEN MARFA & ALPINE MATCHLINE 23 THROUGH J5

SHEET 16 THROUGH SHEET 28: US 67 IN CITY OF ALPINE, TX MATCHLINE J5 THROUGH J6

SHEET 29 THROUGH SHEET 34: US 67 BETWEEN ALPINE & IH10 MATCHLINE J6 THROUGH N8

NOTES:

1. ROW LINES ARE BASED FROM TxDOT'S OCTOBER 2017 SURVEY FOR US 67 DESIGN FLIGHT.
2. CONTROL DATA INFORMATION IS LOCATED IN TxDOT'S PLANS OF EXISTING ROW- CSJ:0104-06-024.

0 50' 100'
SCALE: 1" = 100'

Texas Department of Transportation

© 2019 BY TEXAS DEPARTMENT OF TRANSPORTATION ALL RIGHTS RESERVED

CONSOR
1501 N. MESA, STE #200, EL PASO, TX 79902 F-12040
PHONE:(915) 313-9680

US67 CORRIDOR STUDY

EXISTING ROW LAYOUT

SHEET 25 OF 34

FED. RD. DIV. NO.	FEDERAL AID PROJECT NO.		SHEET NO.
STATE	DISTRICT	COUNTY	
TEXAS	ELP	BREWSTER, PECOS, PRESIDIO	
CONT	SECT	JOB	HIGHWAY NO
5000	00	116	US 67





LEGEND

- EXIST ROW
- CENTERLINE
- EXIST UPRR ROW
- CENTERLINE UPRR

INDEX

SHEET 1 THROUGH SHEET 3: US 67 IN CITY OF PRESIDIO, TX MATCHLINE A THROUGH F

SHEET 4 THROUGH SHEET 9: US 67 BETWEEN PRESIDIO & MARFA MATCHLINE F THROUGH T3

SHEET 10 THROUGH SHEET 12: US 67 IN CITY OF MARFA, TX MATCHLINE T3 THROUGH 23

SHEET 13 THROUGH SHEET 15: US 67 BETWEEN MARFA & ALPINE MATCHLINE 23 THROUGH J5

SHEET 16 THROUGH SHEET 28: US 67 IN CITY OF ALPINE, TX MATCHLINE J5 THROUGH J6

SHEET 29 THROUGH SHEET 34: US 67 BETWEEN ALPINE & IH10 MATCHLINE J6 THROUGH N8

NOTES:

1. ROW LINES ARE BASED FROM TxDOT'S OCTOBER 2017 SURVEY FOR US 67 DESIGN FLIGHT.
2. CONTROL DATA INFORMATION IS LOCATED IN TxDOT'S PLANS OF EXISTING ROW- CSJ:0104-06-024.

0 50' 100'
SCALE: 1" = 100'

Texas Department of Transportation

© 2019 BY TEXAS DEPARTMENT OF TRANSPORTATION ALL RIGHTS RESERVED

CONSOR
1501 N. MESA, STE #200, EL PASO, TX 79902 F-12040
PHONE:(915) 313-3680

US67 CORRIDOR STUDY

EXISTING ROW LAYOUT

SHEET 26 OF 34

FED. RD. DIV. NO.	FEDERAL AID PROJECT NO.		SHEET NO.
STATE	DISTRICT	COUNTY	
TEXAS	ELP	BREWSTER, PECOS, PRESIDIO	
CONT	SECT	JOB	HIGHWAY NO
5000	00	116	US 67

C_US67_SC_ROW26.dgn

10/31/2019 10:08:08 AM H:\TXPROJ\TX2543-03\Dwg\DGN\Misc\C_US67_SC_ROW26.dgn

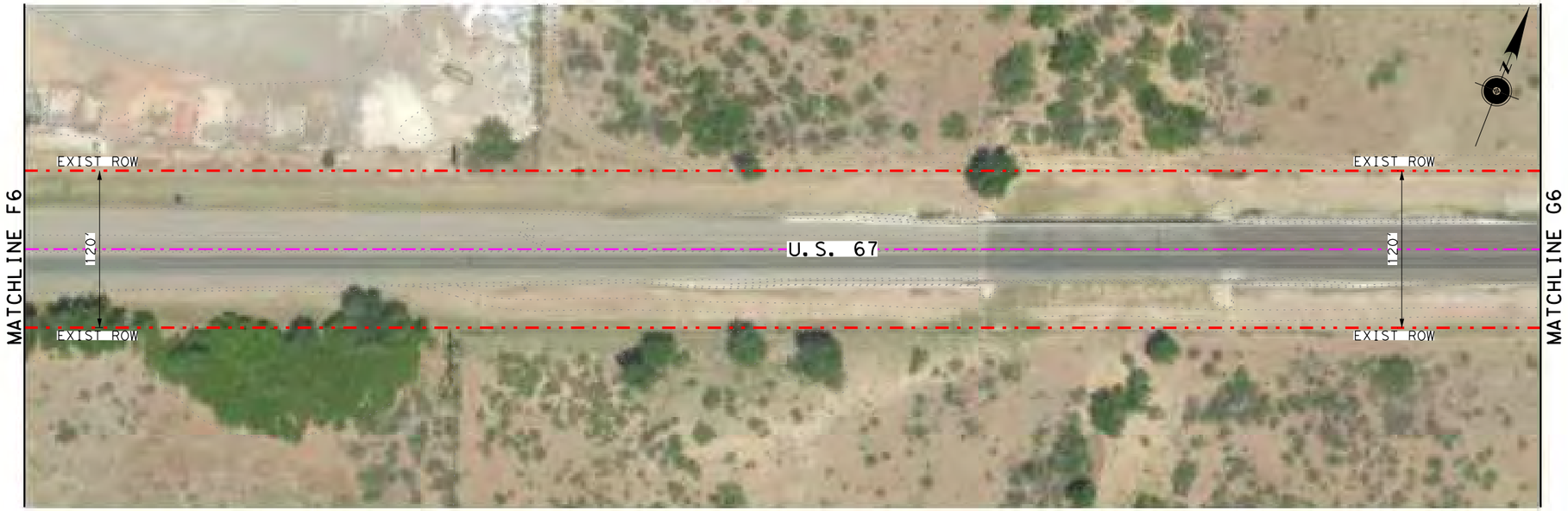

LEGEND

- EXIST ROW
- CENTERLINE
- EXIST UPRR ROW
- CENTERLINE UPRR

INDEX

SHEET 1 THROUGH SHEET 3: US 67 IN CITY OF PRESIDIO, TX MATCHLINE A THROUGH F

SHEET 4 THROUGH SHEET 9: US 67 BETWEEN PRESIDIO & MARFA MATCHLINE F THROUGH T3

SHEET 10 THROUGH SHEET 12: US 67 IN CITY OF MARFA, TX MATCHLINE T3 THROUGH 23

SHEET 13 THROUGH SHEET 15: US 67 BETWEEN MARFA & ALPINE MATCHLINE 23 THROUGH J5

SHEET 16 THROUGH SHEET 28: US 67 IN CITY OF ALPINE, TX MATCHLINE J5 THROUGH J6

SHEET 29 THROUGH SHEET 34: US 67 BETWEEN ALPINE & IH10 MATCHLINE J6 THROUGH N8

NOTES:

1. ROW LINES ARE BASED FROM TxDOT'S OCTOBER 2017 SURVEY FOR US 67 DESIGN FLIGHT.
2. CONTROL DATA INFORMATION IS LOCATED IN TxDOT'S PLANS OF EXISTING ROW- CSJ:0104-06-024.

0 50' 100'
SCALE: 1" = 100'

Texas Department of Transportation

© 2019 BY TEXAS DEPARTMENT OF TRANSPORTATION ALL RIGHTS RESERVED

CONSOR
1501 N. MESA, STE #200, EL PASO, TX 79902 F-12040
PHONE:(915) 313-3680

US67 CORRIDOR STUDY

EXISTING ROW LAYOUT

SHEET 27 OF 34

FED. RD. DIV. NO.	FEDERAL AID PROJECT NO.		SHEET NO.
STATE	DISTRICT	COUNTY	
TEXAS	ELP	BREWSTER, PECOS, PRESIDIO	
CONT	SECT	JOB	HIGHWAY NO
5000	00	116	US 67

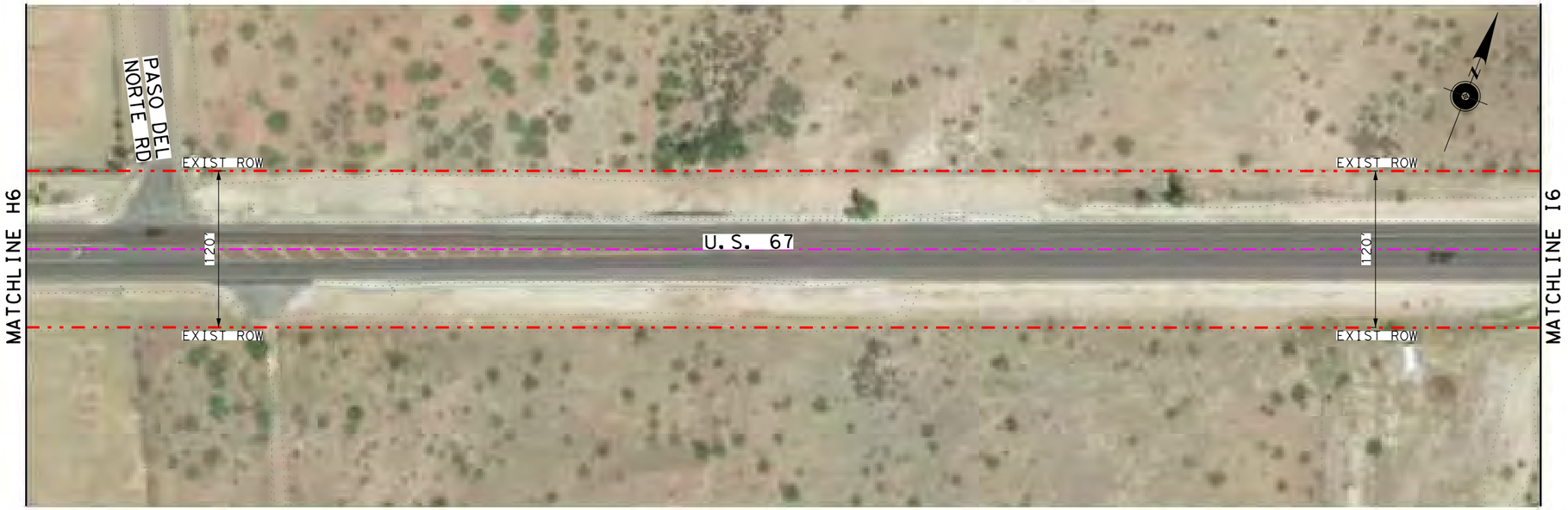

LEGEND

- EXIST ROW
- CENTERLINE
- EXIST UPRR ROW
- CENTERLINE UPRR

INDEX

SHEET 1 THROUGH SHEET 3: US 67 IN CITY OF PRESIDIO, TX MATCHLINE A THROUGH F

SHEET 4 THROUGH SHEET 9: US 67 BETWEEN PRESIDIO & MARFA MATCHLINE F THROUGH T3

SHEET 10 THROUGH SHEET 12: US 67 IN CITY OF MARFA, TX MATCHLINE T3 THROUGH 23

SHEET 13 THROUGH SHEET 15: US 67 BETWEEN MARFA & ALPINE MATCHLINE 23 THROUGH J5

SHEET 16 THROUGH SHEET 28: US 67 IN CITY OF ALPINE, TX MATCHLINE J5 THROUGH J6

SHEET 29 THROUGH SHEET 34: US 67 BETWEEN ALPINE & IH10 MATCHLINE J6 THROUGH N8



NOTES:

1. ROW LINES ARE BASED FROM TxDOT'S OCTOBER 2017 SURVEY FOR US 67 DESIGN FLIGHT.
2. CONTROL DATA INFORMATION IS LOCATED IN TxDOT'S PLANS OF EXISTING ROW- CSJ:0104-06-024.

0 50' 100'
SCALE: 1" = 100'

Texas Department of Transportation

© 2019 BY TEXAS DEPARTMENT OF TRANSPORTATION ALL RIGHTS RESERVED

CONSOR
1501 N. MESA, STE #200, EL PASO, TX 79902 F-12040
PHONE:(915) 313-9680

US67 CORRIDOR STUDY

EXISTING ROW LAYOUT

SHEET 28 OF 34

FED. RD. DIV. NO.	FEDERAL AID PROJECT NO.		SHEET NO.
STATE	DISTRICT	COUNTY	
TEXAS	ELP	BREWSTER, PECOS, PRESIDIO	
CONT	SECT	JOB	HIGHWAY NO
5000	00	116	US 67

C_US67_SC_ROW28.dgn

10/31/2019 10:08:23 AM H:\TXPROJ\TX2543-03\Dwg\DGN\Misc\C_US67_SC_ROW28.dgn

LEGEND

[illegible]

[illegible]

NOTES

[illegible]



LEGEND

[illegible]

[illegible]

NOTES

[illegible]

Pima County Transportation

CONSOR

1001 Cherrybrook Circle

Tucson, AZ 85704

520-297-9000 Fax 520-297-9001

www.consor.net

Drawn by: [illegible] Date: [illegible]

Checked by: [illegible] Date: [illegible]

Approved by: [illegible] Date: [illegible]

Scale: [illegible]

Project No. [illegible]

Sheet No. [illegible]

LEGEND

[illegible]

[illegible]

NOTES

[illegible]

2. [illegible]

Kern County Transportation Authority

CONSOR

1001 Corporate Drive
Bakersfield, CA 93308

Phone: (661) 392-2300
Fax: (661) 392-2301

Project Manager: [illegible]
Project Engineer: [illegible]
Drawn By: [illegible]
Checked By: [illegible]





LEGEND

[illegible]

[illegible]

NOTES

[illegible]

2. [illegible]

Kern County Transportation Authority

CONSOR

1001 Corporate Drive
Bakersfield, CA 93308

Phone: (661) 392-2300
Fax: (661) 392-2301

Project Manager: [illegible]
Project Engineer: [illegible]
Drawn By: [illegible]
Checked By: [illegible]

LEGEND

- EXISTING ROW
- EXISTING ROW
- PROPOSED ROW
- PROPOSED ROW
- PROPOSED ROW

NOTES

1. ALL DIMENSIONS ARE APPROXIMATE.
2. ALL DIMENSIONS ARE IN FEET.
3. ALL DIMENSIONS ARE HORIZONTAL.
4. ALL DIMENSIONS ARE MEASURED FROM THE ROW.











CONSOR

SR 91 CORRIDOR STUDY

EXISTING LANDUSE

EXHIBIT 2

SCALE: 1" = 1000'

DATE: 10/15/2008

DRAWN BY: CONSOR

CHECKED BY: CONSOR

LEGEND

- EXISTING ROW
- EXISTING ROW
- PROPOSED ROW
- PROPOSED ROW
- PROPOSED ROW

NOTES

1. ALL DIMENSIONS ARE APPROXIMATE.
2. ALL DIMENSIONS ARE IN FEET.
3. ALL DIMENSIONS ARE HORIZONTAL.
4. ALL DIMENSIONS ARE MEASURED FROM THE ROW.

CONSOR

SR 91 CORRIDOR STUDY

EXISTING LANDUSE

EXHIBIT 2

SCALE: 1" = 1000'

DATE: 10/15/2008

DRAWN BY: CONSOR

CHECKED BY: CONSOR

LEGEND

- EXISTING ROW
- EXISTING EASEMENT
- PROPOSED ROW
- PROPOSED EASEMENT
- PROPERTY LINE

CURVE

C1	0°00'00"	0.00	0.00
C2	0°00'00"	0.00	0.00
C3	0°00'00"	0.00	0.00
C4	0°00'00"	0.00	0.00

LEGEND

- [illegible]
- [illegible]
- [illegible]
- [illegible]

INDEX

[illegible]

NOTES

[illegible]

CONSOR

1001 GARDNER ROAD
CHARLOTTE, NC 28211

FY 2024 PRS
LATTA









LEGEND

- [illegible]
- [illegible]
- [illegible]
- [illegible]

INDEX

[illegible]

NOTES

[illegible]

CONSOR

1001 GARDNER ROAD
CHARLOTTE, NC 28211

FY 2024 PRS
LATTA

LEGEND

- EXISTING ROW
- EXISTING EASEMENT
- PROPOSED ROW
- PROPOSED EASEMENT

SHEET

[illegible]









NOTES

[illegible]

[illegible]

[illegible]

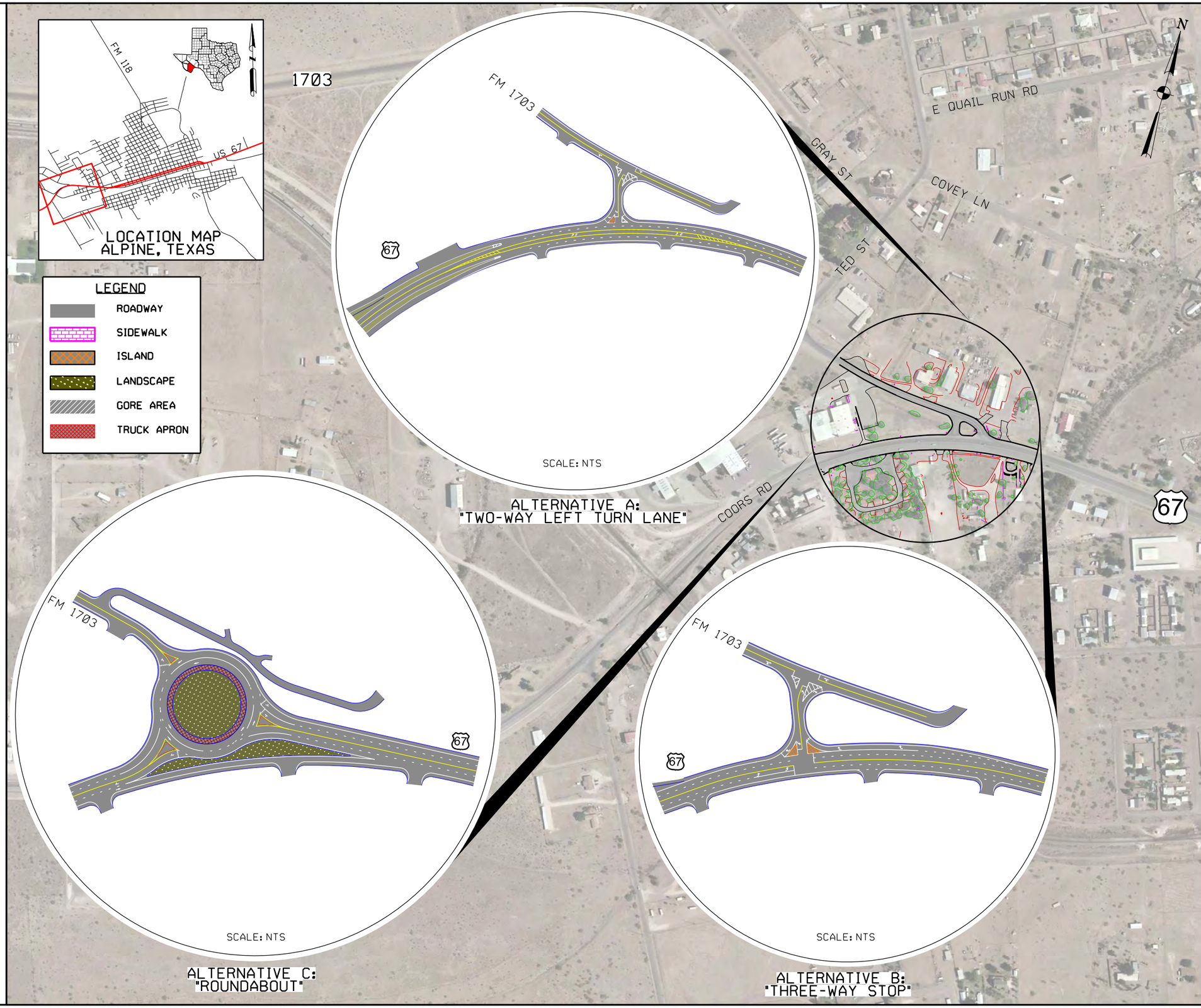

Texas Department of Transportation

© 2019 BY TEXAS DEPARTMENT OF TRANSPORTATION ALL RIGHTS RESERVED

US 67 CORRIDOR MASTER PLAN PROPOSED CONCEPTUAL ALTERNATIVES

BREWSTER, PECOS, PRESIDIO CNTY

FROM: INTERSTATE 10 W.OF FORT STOCKTON
TO: PRESIDIO/OJINAGA POE
CSJ: 5000-00-116
LENGTH: 142 MILES

INDEX OF SHEETS

SHEET 1 OF 17:	ALPINE- FM 1703 AND US 67
SHEET 2 OF 17:	ALPINE- ORANGE ST, WEST SUL ROSS AND US 67
SHEET 3 OF 17:	ALPINE- CHERRY ST AND US 67/ 15TH ST TO 12TH ST AND US 67/ 11TH ST AND US 67
SHEET 4 OF 17:	ALPINE- 5TH ST, E AVE AND HOLLAND AVE
SHEET 5 OF 17:	ALPINE- SUL ROSS UNIVERSITY AND US 67
SHEET 6 OF 17:	ALPINE- COMPLETE STREETS TYPICAL SECTIONS
SHEET 7 OF 17:	MARFA- LINCOLN ST AND HIGHLAND ST
SHEET 8 OF 17:	MARFA- SAN ANTONIO ST AND HIGHLAND AVE
SHEET 9 OF 17:	MARFA- COMPLETE STREETS TYPICAL SECTIONS
SHEET 10 OF 17:	PRESIDIO- US 67 AND BU 67
SHEET 11 OF 17:	PRESIDIO- O'REILY ST AND ERMA AVE
SHEET 12 OF 17:	PRESIDIO- HARRIGNTON ST, BLEDSOE BLVD AND US 67
SHEET 13 OF 17:	PRESIDIO- FM 170, UTOPIA AND US 67
SHEET 14 OF 17:	PRESIDIO- POE CONGESTION RELIEF
SHEET 15 OF 17:	PRESIDIO- POE CONGESTION RELIEF
SHEET 16 OF 17:	PRESIDIO- COMPLETE STREETS TYPICAL SECTIONS
SHEET 17 OF 17:	US 67 / US 90

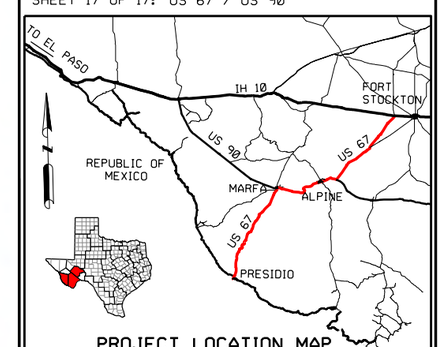

PROJECT LOCATION MAP

INTERSECTION OF US 67 @ FM 1703
ALT A:TWO-WAY LEFT TURN
ALT B:THREE-WAY STOP
ALT C:ROUNDABOUT

SCALE: NTS

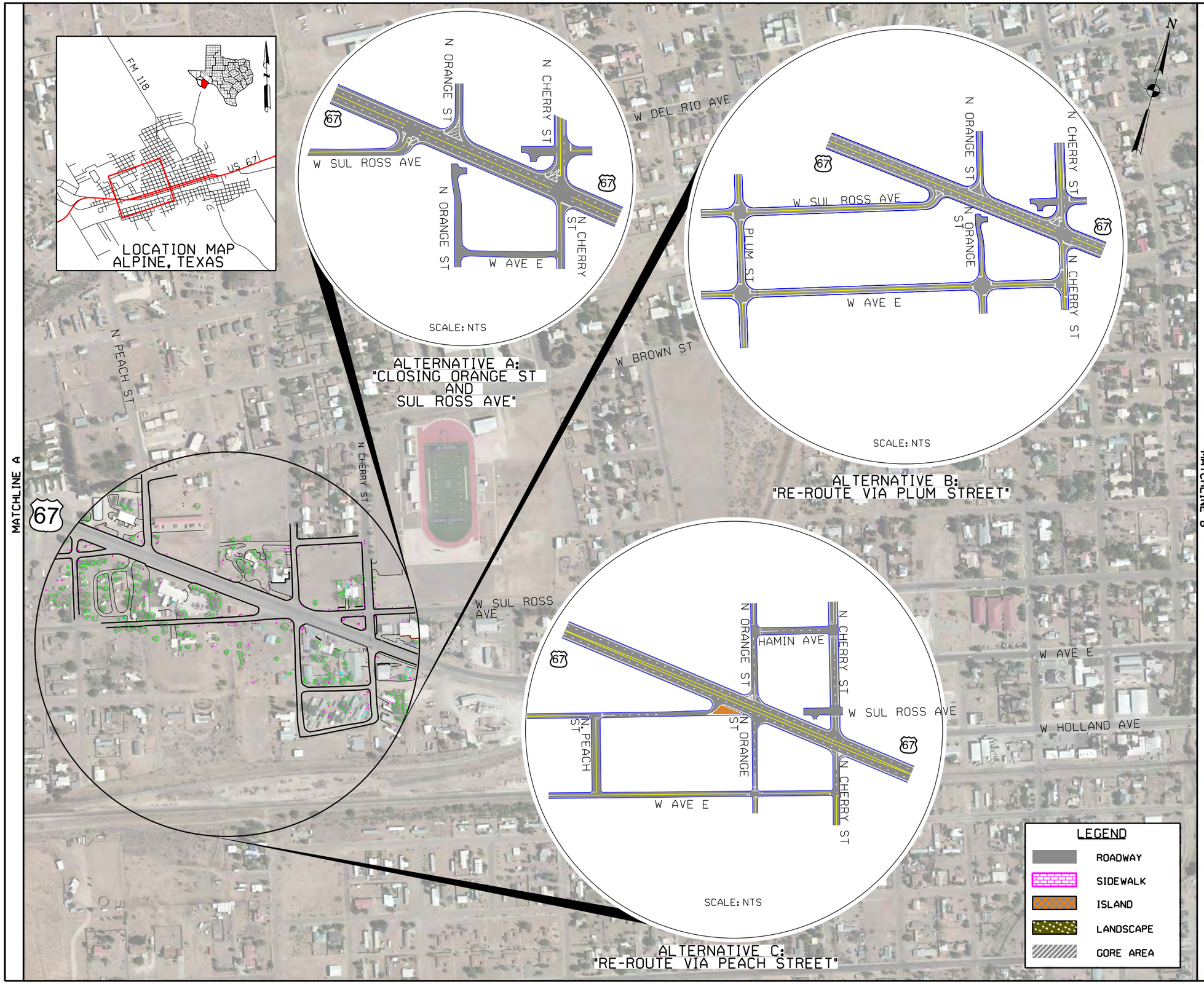

Texas Department of Transportation

© 2019 BY TEXAS DEPARTMENT OF TRANSPORTATION ALL RIGHTS RESERVED

US 67 CORRIDOR MASTER PLAN PROPOSED CONCEPTUAL ALTERNATIVES

BREWSTER, PECOS, PRESIDIO CNTY

FROM: INTERSTATE 10 W.OF FORT STOCKTON
TO: PRESIDIO/OJINAGA POE
CSJ: 5000-00-116
LENGTH: 142 MILES

INDEX OF SHEETS

SHEET 1 OF 17:	ALPINE- FM 1703 AND US 67
SHEET 2 OF 17:	ALPINE- ORANGE ST, WEST SUL ROSS AND US 67
SHEET 3 OF 17:	ALPINE- CHERRY ST AND US 67/ 15TH ST TO 12TH ST AND US 67/ 11TH ST AND US 67
SHEET 4 OF 17:	ALPINE- 5TH ST, E AVE AND HOLLAND AVE
SHEET 5 OF 17:	ALPINE- SUL ROSS UNIVERSITY AND US 67
SHEET 6 OF 17:	ALPINE- COMPLETE STREETS TYPICAL SECTIONS
SHEET 7 OF 17:	MARFA- LINCOLN ST AND HIGHLAND ST
SHEET 8 OF 17:	MARFA- SAN ANTONIO ST AND HIGHLAND AVE
SHEET 9 OF 17:	MARFA- COMPLETE STREETS TYPICAL SECTIONS
SHEET 10 OF 17:	PRESIDIO- US 67 AND BU 67
SHEET 11 OF 17:	PRESIDIO- O'REILY ST AND ERMA AVE
SHEET 12 OF 17:	PRESIDIO- HARRIGNTON ST, BLEDSOE BLVD AND US 67
SHEET 13 OF 17:	PRESIDIO- FM 170, UTOPIA AND US 67
SHEET 14 OF 17:	PRESIDIO- POE CONGESTION RELIEF
SHEET 15 OF 17:	PRESIDIO- POE CONGESTION RELIEF
SHEET 16 OF 17:	PRESIDIO- COMPLETE STREETS TYPICAL SECTIONS
SHEET 17 OF 17:	US 67 / US 90

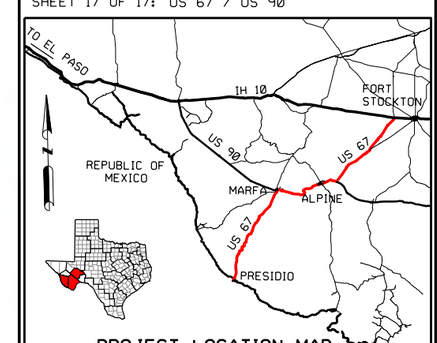

PROJECT LOCATION MAP

INTERSECTION OF
US 67 @ ORANGE ST,
W SUL ROSS
ALT A:CLOSE ORANGE ST
& SUL ROSS AVE
ALT B:RE-ROUTE PLUM ST
ALT C:RE-ROUTE PEACH ST

SCALE: NTS

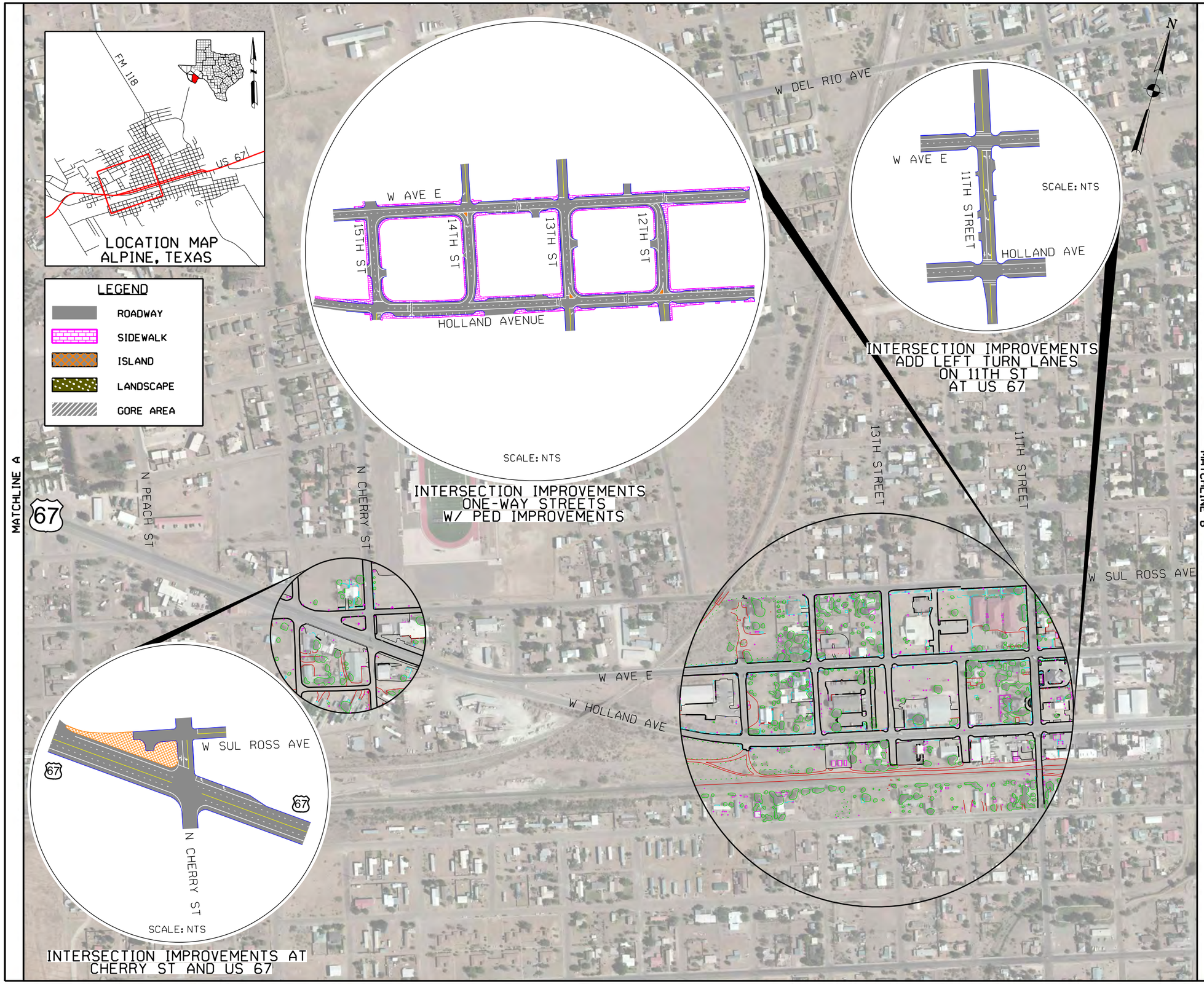

Texas Department of Transportation

© 2019 BY TEXAS DEPARTMENT OF TRANSPORTATION ALL RIGHTS RESERVED

US 67 CORRIDOR MASTER PLAN PROPOSED CONCEPTUAL ALTERNATIVES

BREWSTER, PECOS, PRESIDIO CNTY

FROM: INTERSTATE 10 W.OF FORT STOCKTON
TO: PRESIDIO/OJINAGA POE
CSJ: 5000-00-116
LENGTH: 142 MILES

INDEX OF SHEETS

SHEET 1 OF 17:	ALPINE- FM 1703 AND US 67
SHEET 2 OF 17:	ALPINE- ORANGE ST, WEST SUL ROSS AND US 67
SHEET 3 OF 17:	ALPINE- CHERRY ST AND US 67/ 15TH ST TO 12TH ST AND US 67/ 11TH ST AND US 67
SHEET 4 OF 17:	ALPINE- 5TH ST, E AVE AND HOLLAND AVE
SHEET 5 OF 17:	ALPINE- SUL ROSS UNIVERSITY AND US 67
SHEET 6 OF 17:	ALPINE- COMPLETE STREETS TYPICAL SECTIONS
SHEET 7 OF 17:	MARFA- LINCOLN ST AND HIGHLAND ST
SHEET 8 OF 17:	MARFA- SAN ANTONIO ST AND HIGHLAND AVE
SHEET 9 OF 17:	MARFA- COMPLETE STREETS TYPICAL SECTIONS
SHEET 10 OF 17:	PRESIDIO- US 67 AND BU 67
SHEET 11 OF 17:	PRESIDIO- O'REILY ST AND ERMA AVE
SHEET 12 OF 17:	PRESIDIO- HARRIGNTON ST, BLEDSOE BLVD AND US 67
SHEET 13 OF 17:	PRESIDIO- FM 170, UTOPIA AND US 67
SHEET 14 OF 17:	PRESIDIO- POE CONGESTION RELIEF
SHEET 15 OF 17:	PRESIDIO- POE CONGESTION RELIEF
SHEET 16 OF 17:	PRESIDIO- COMPLETE STREETS TYPICAL SECTIONS
SHEET 17 OF 17:	US 67 / US 90

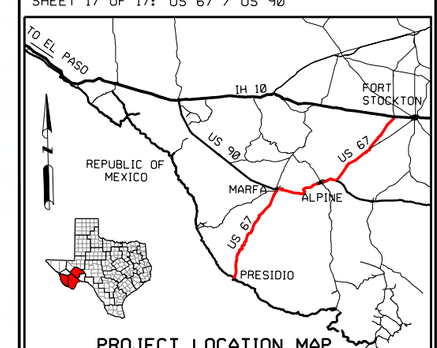

PROJECT LOCATION MAP

INTERSECTION IMPROV US 67 @ CHERRY ST , HOLLAND AVE. @ 15TH ST TO 12TH ST, INTERSECTIONS 11 ST @ HOLLAND AVE TO EAST AVE

SCALE: NTS

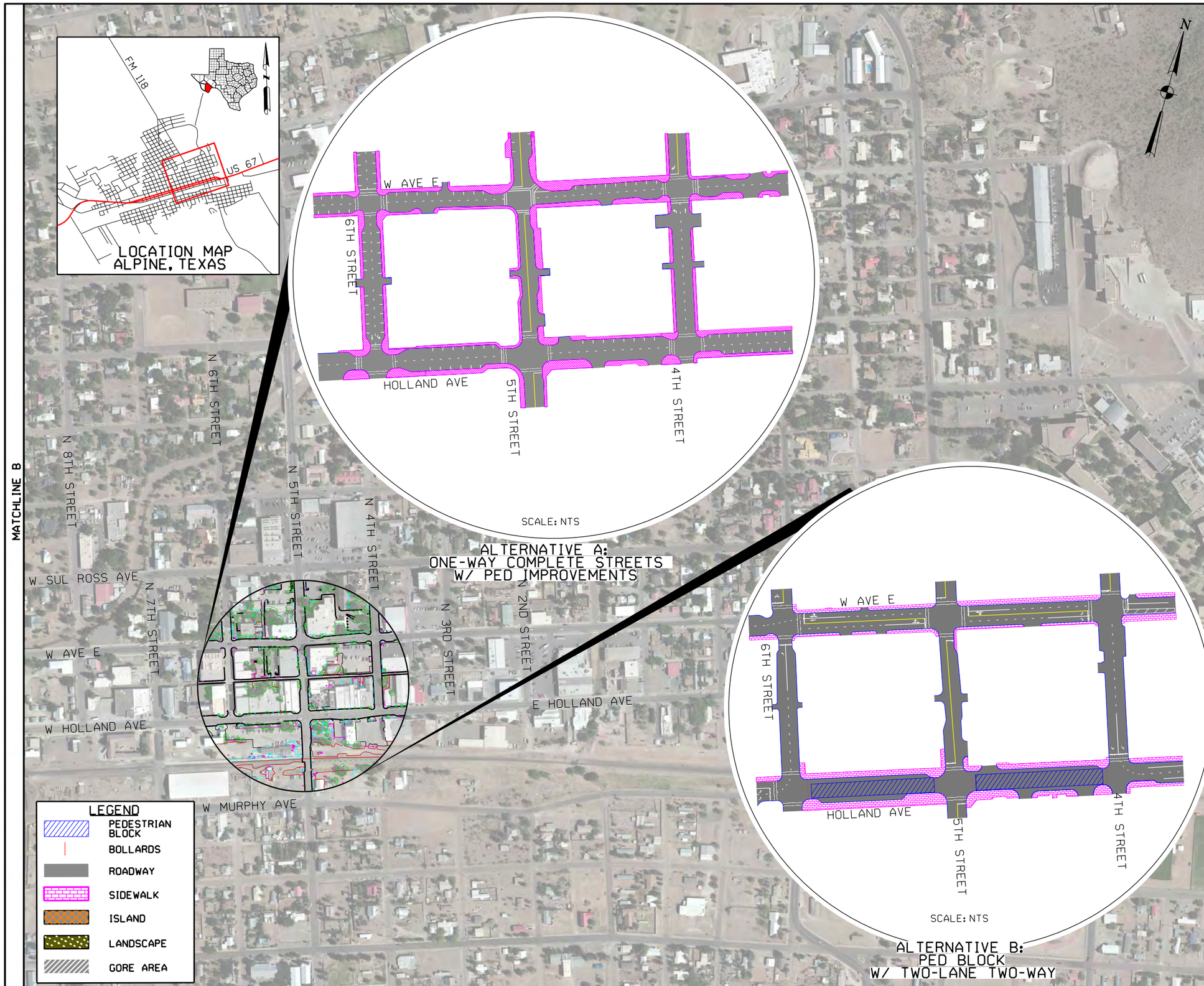

Texas Department of Transportation

© 2019 BY TEXAS DEPARTMENT OF TRANSPORTATION ALL RIGHTS RESERVED

US 67 CORRIDOR MASTER PLAN PROPOSED CONCEPTUAL ALTERNATIVES

BREWSTER, PECOS, PRESIDIO CNTY

FROM: INTERSTATE 10 W.OF FORT STOCKTON
TO: PRESIDIO/OJINAGA POE
CSJ: 5000-00-116
LENGTH: 142 MILES

INDEX OF SHEETS

SHEET 1 OF 17:	ALPINE- FM 1703 AND US 67
SHEET 2 OF 17:	ALPINE- ORANGE ST, WEST SUL ROSS AND US 67
SHEET 3 OF 17:	ALPINE- CHERRY ST AND US 67/ 15TH ST TO 12TH ST AND US 67/ 11TH ST AND US 67
SHEET 4 OF 17:	ALPINE- 5TH ST, E AVE AND HOLLAND AVE
SHEET 5 OF 17:	ALPINE- SUL ROSS UNIVERSITY AND US 67
SHEET 6 OF 17:	ALPINE- COMPLETE STREETS TYPICAL SECTIONS
SHEET 7 OF 17:	MARFA- LINCOLN ST AND HIGHLAND ST
SHEET 8 OF 17:	MARFA- SAN ANTONIO ST AND HIGHLAND AVE
SHEET 9 OF 17:	MARFA- COMPLETE STREETS TYPICAL SECTIONS
SHEET 10 OF 17:	PRESIDIO- US 67 AND BU 67
SHEET 11 OF 17:	PRESIDIO- O'REILY ST AND ERMA AVE
SHEET 12 OF 17:	PRESIDIO- HARRIGNTON ST, BLEDSOE BLVD AND US 67
SHEET 13 OF 17:	PRESIDIO- FM 170, UTOPIA AND US 67
SHEET 14 OF 17:	PRESIDIO- POE CONGESTION RELIEF
SHEET 15 OF 17:	PRESIDIO- POE CONGESTION RELIEF
SHEET 16 OF 17:	PRESIDIO- COMPLETE STREETS TYPICAL SECTIONS
SHEET 17 OF 17:	US 67 / US 90

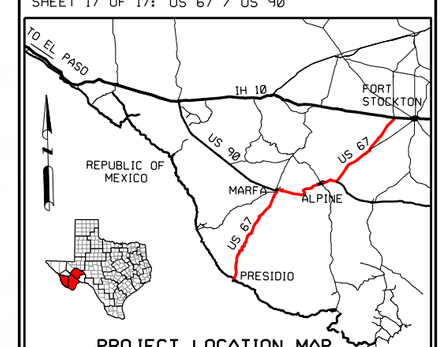

PROJECT LOCATION MAP

INTERSECTION OF
5TH ST, E AVE &
HOLLAND AVE
ALT A:ONE-WAY STREETS
W/ PED IMPROVEMENTS
ALT B:PED BLOCK
W/ TWO-LANE TWO-WAY

SCALE: NTS

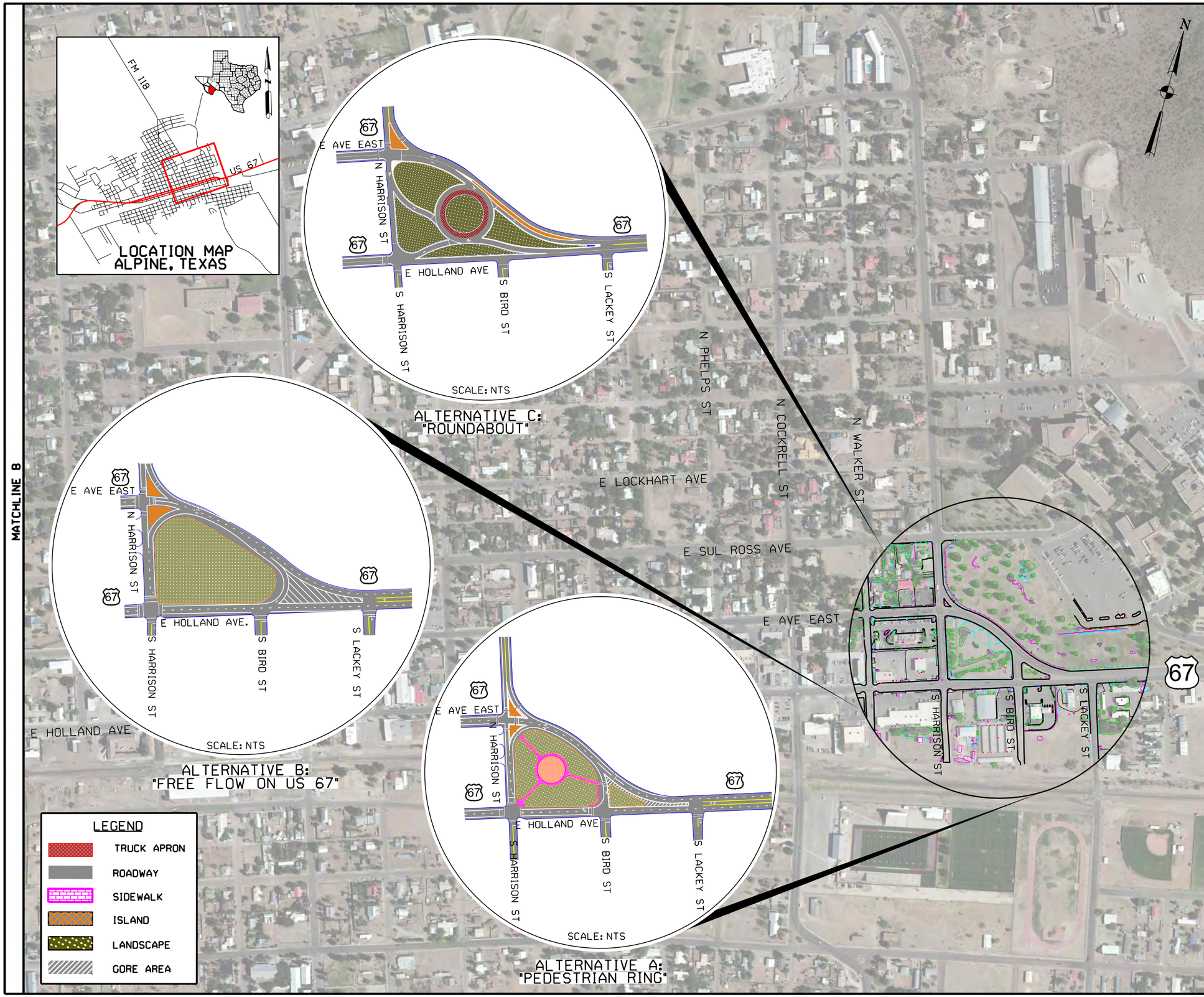

Texas Department of Transportation

© 2019 BY TEXAS DEPARTMENT OF TRANSPORTATION ALL RIGHTS RESERVED

US 67 CORRIDOR MASTER PLAN PROPOSED CONCEPTUAL ALTERNATIVES

BREWSTER, PECOS, PRESIDIO CNTY

FROM: INTERSTATE 10 W.OF FORT STOCKTON
TO: PRESIDIO/OJINAGA POE
CSJ: 5000-00-116
LENGTH: 142 MILES

INDEX OF SHEETS

SHEET 1 OF 17:	ALPINE- FM 1703 AND US 67
SHEET 2 OF 17:	ALPINE- ORANGE ST, WEST SUL ROSS AND US 67
SHEET 3 OF 17:	ALPINE- CHERRY ST AND US 67/ 15TH ST TO 12TH ST AND US 67/ 11TH ST AND US 67
SHEET 4 OF 17:	ALPINE- 5TH ST, E AVE AND HOLLAND AVE
SHEET 5 OF 17:	ALPINE- SUL ROSS UNIVERSITY AND US 67
SHEET 6 OF 17:	ALPINE- COMPLETE STREETS TYPICAL SECTIONS
SHEET 7 OF 17:	MARFA- LINCOLN ST AND HIGHLAND ST
SHEET 8 OF 17:	MARFA- SAN ANTONIO ST AND HIGHLAND AVE
SHEET 9 OF 17:	MARFA- COMPLETE STREETS TYPICAL SECTIONS
SHEET 10 OF 17:	PRESIDIO- US 67 AND BU 67
SHEET 11 OF 17:	PRESIDIO- O'REILY ST AND ERMA AVE
SHEET 12 OF 17:	PRESIDIO- HARRIGNTON ST, BLEDSOE BLVD AND US 67
SHEET 13 OF 17:	PRESIDIO- FM 170, UTOPIA AND US 67
SHEET 14 OF 17:	PRESIDIO- POE CONGESTION RELIEF
SHEET 15 OF 17:	PRESIDIO- POE CONGESTION RELIEF
SHEET 16 OF 17:	PRESIDIO- COMPLETE STREETS TYPICAL SECTIONS
SHEET 17 OF 17:	US 67 / US 90

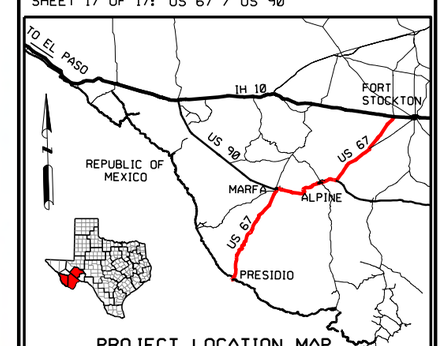

PROJECT LOCATION MAP

INTERSECTION OF SUL ROSS UNIV. & US 67
ALT A:PEDESTRIAN RING
ALT B:FREE FLOW US 67
ALT C:ROUNDABOUT

SCALE: NTS

SHEET 5 OF 17

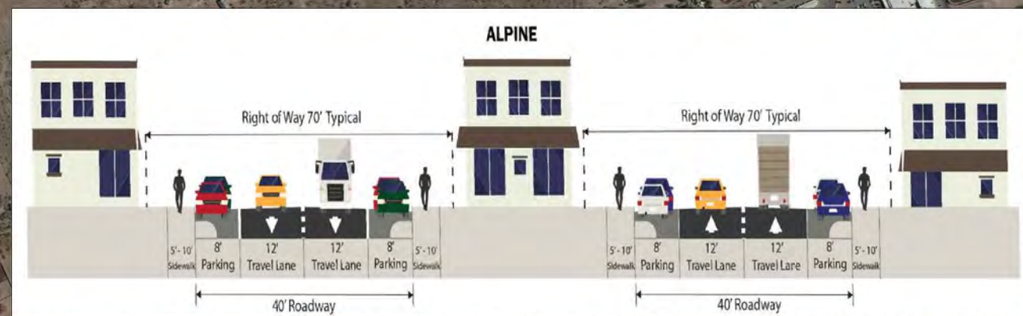

HOLLAND AVE. EAST AVE.

EXISTING TYPICAL SECTIONS–ALPINE

LEGEND

- US 67 CORRIDOR
- POTENTIAL BICYCLE NETWORK CONNECTIVITY
- ROADWAY NETWORK GAP
- PROGRAMED SHARED USE PATH

N

SUL ROSS STATE UNIVERSITY

ALPINE ELEMENTARY SCHOOL

FM 118

67

ALPINE MIDDLE SCHOOL

67

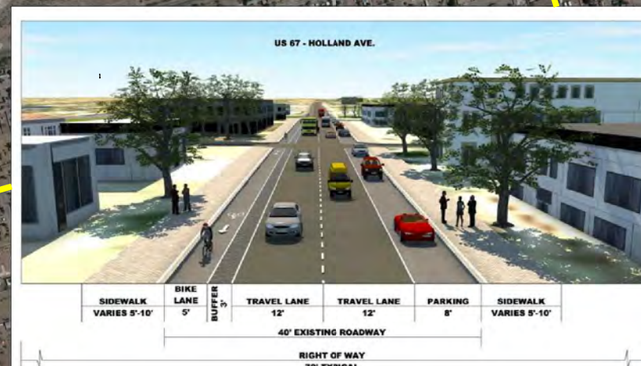

RECOMMENDED TYPICAL SECTIONS–HOLLAND AVE

RECOMMENDED TYPICAL SECTIONS–ALPINE AVE EAST

Texas Department of Transportation

© 2019 BY TEXAS DEPARTMENT OF TRANSPORTATION ALL RIGHTS RESERVED

US 67 CORRIDOR MASTER PLAN PROPOSED CONCEPTUAL ALTERNATIVES

BREWSTER, PECOS, PRESIDIO CNTY

FROM: INTERSTATE 10 W.OF FORT STOCKTON
TO: PRESIDIO/OJINAGA POE
CSJ: 5000-00-116
LENGTH: 142 MILES

INDEX OF SHEETS

SHEET 1 OF 17:	ALPINE- FM 1703 AND US 67
SHEET 2 OF 17:	ALPINE- ORANGE ST, WEST SUL ROSS AND US 67
SHEET 3 OF 17:	ALPINE- CHERRY ST AND US 67/ 15TH ST TO 12TH ST AND US 67/ 11TH ST AND US 67
SHEET 4 OF 17:	ALPINE- 5TH ST, E AVE AND HOLLAND AVE
SHEET 5 OF 17:	ALPINE- SUL ROSS UNIVERSITY AND US 67
SHEET 6 OF 17:	ALPINE- COMPLETE STREETS TYPICAL SECTIONS
SHEET 7 OF 17:	MARFA- LINCOLN ST AND HIGHLAND ST
SHEET 8 OF 17:	MARFA- SAN ANTONIO ST AND HIGHLAND AVE
SHEET 9 OF 17:	MARFA- COMPLETE STREETS TYPICAL SECTIONS
SHEET 10 OF 17:	PRESIDIO- US 67 AND BU 67
SHEET 11 OF 17:	PRESIDIO- O'REILY ST AND ERMA AVE
SHEET 12 OF 17:	PRESIDIO- HARRIGNTON ST, BLEDSOE BLVD AND US 67
SHEET 13 OF 17:	PRESIDIO- FM 170, UTOPIA AND US 67
SHEET 14 OF 17:	PRESIDIO- POE CONGESTION RELIEF
SHEET 15 OF 17:	PRESIDIO- POE CONGESTION RELIEF
SHEET 16 OF 17:	PRESIDIO- COMPLETE STREETS TYPICAL SECTIONS
SHEET 17 OF 17:	US 67 / US 90

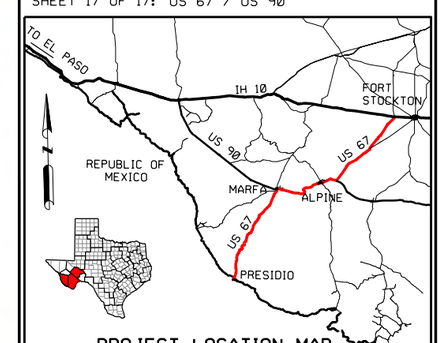

PROJECT LOCATION MAP

ALPINE COMPLETE STREETS TYPICAL SECTIONS

SCALE: NTS

SHEET 6 OF 17

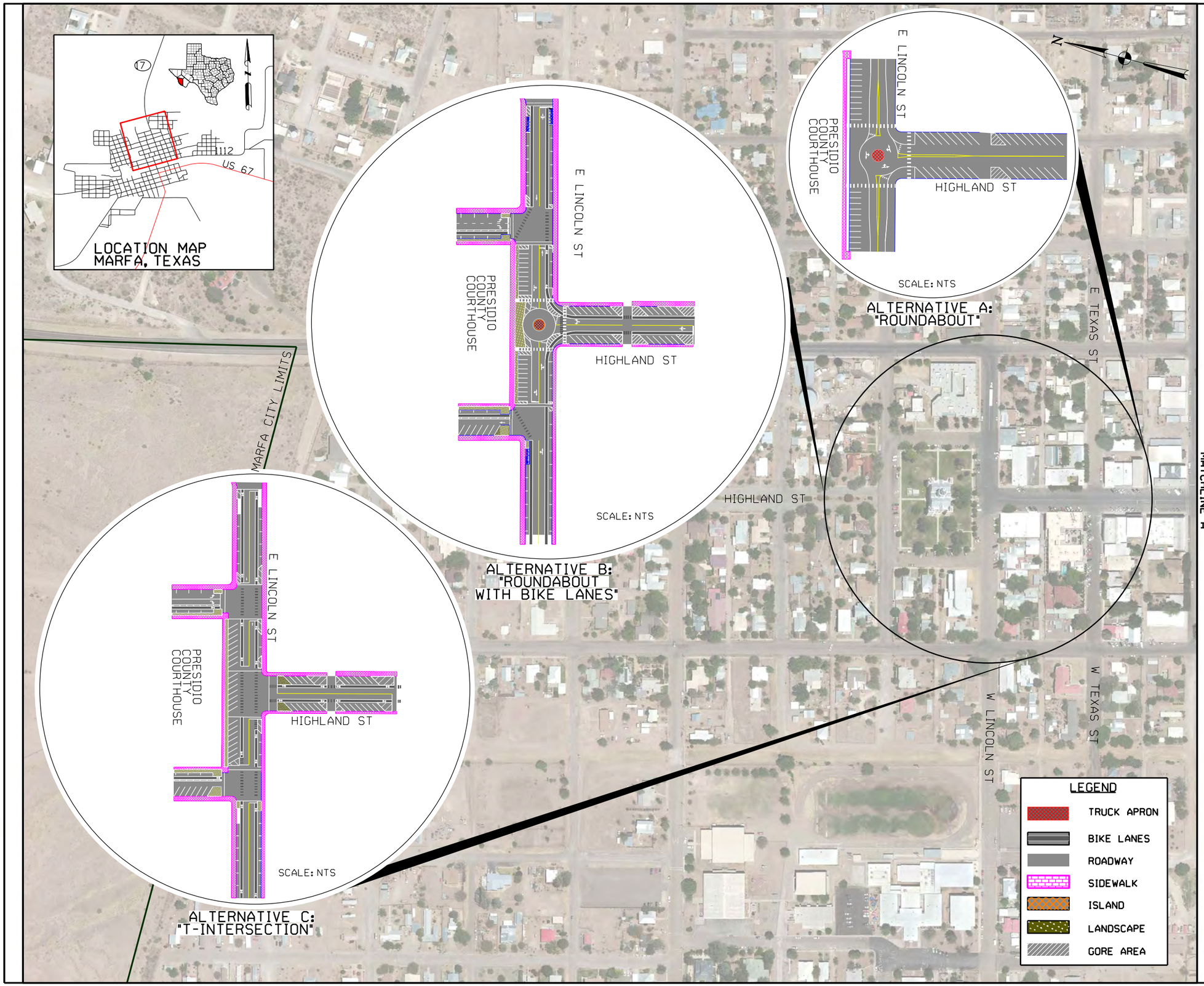

Texas Department of Transportation

© 2019 BY TEXAS DEPARTMENT OF TRANSPORTATION ALL RIGHTS RESERVED

US 67 CORRIDOR MASTER PLAN PROPOSED CONCEPTUAL ALTERNATIVES

BREWSTER, PECOS, PRESIDIO CNTY

FROM: INTERSTATE 10 W.OF FORT STOCKTON
TO: PRESIDIO/OJINAGA POE
CSJ: 5000-00-116
LENGTH: 142 MILES

INDEX OF SHEETS

SHEET 1 OF 17:	ALPINE- FM 1703 AND US 67
SHEET 2 OF 17:	ALPINE- ORANGE ST, WEST SUL ROSS AND US 67
SHEET 3 OF 17:	ALPINE- CHERRY ST AND US 67/ 15TH ST TO 12TH ST AND US 67/ 11TH ST AND US 67
SHEET 4 OF 17:	ALPINE- 5TH ST, E AVE AND HOLLAND AVE
SHEET 5 OF 17:	ALPINE- SUL ROSS UNIVERSITY AND US 67
SHEET 6 OF 17:	ALPINE- COMPLETE STREETS TYPICAL SECTIONS
SHEET 7 OF 17:	MARFA- LINCOLN ST AND HIGHLAND ST
SHEET 8 OF 17:	MARFA- SAN ANTONIO ST AND HIGHLAND AVE
SHEET 9 OF 17:	MARFA- COMPLETE STREETS TYPICAL SECTIONS
SHEET 10 OF 17:	PRESIDIO- US 67 AND BU 67
SHEET 11 OF 17:	PRESIDIO- O'REILY ST AND ERMA AVE
SHEET 12 OF 17:	PRESIDIO- HARRIGNTON ST, BLEDSOE BLVD AND US 67
SHEET 13 OF 17:	PRESIDIO- FM 170, UTOPIA AND US 67
SHEET 14 OF 17:	PRESIDIO- POE CONGESTION RELIEF
SHEET 15 OF 17:	PRESIDIO- POE CONGESTION RELIEF
SHEET 16 OF 17:	PRESIDIO- COMPLETE STREETS TYPICAL SECTIONS
SHEET 17 OF 17:	US 67 / US 90

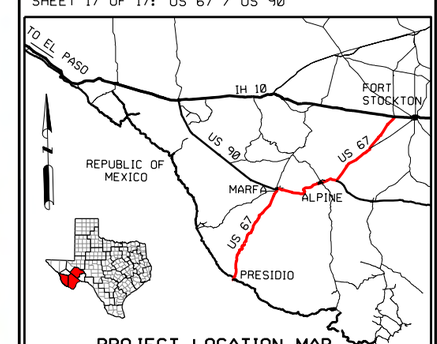

PROJECT LOCATION MAP

INTERSECTION OF
LINCOLN ST. &
HIGHLAND ST.
ALT A:ROUNDABOUT
ALT B:ROUNDABOUT
W/ BIKE LANES
ALT C:T-INTERSECTION

SCALE: NTS

SHEET 7 OF 17

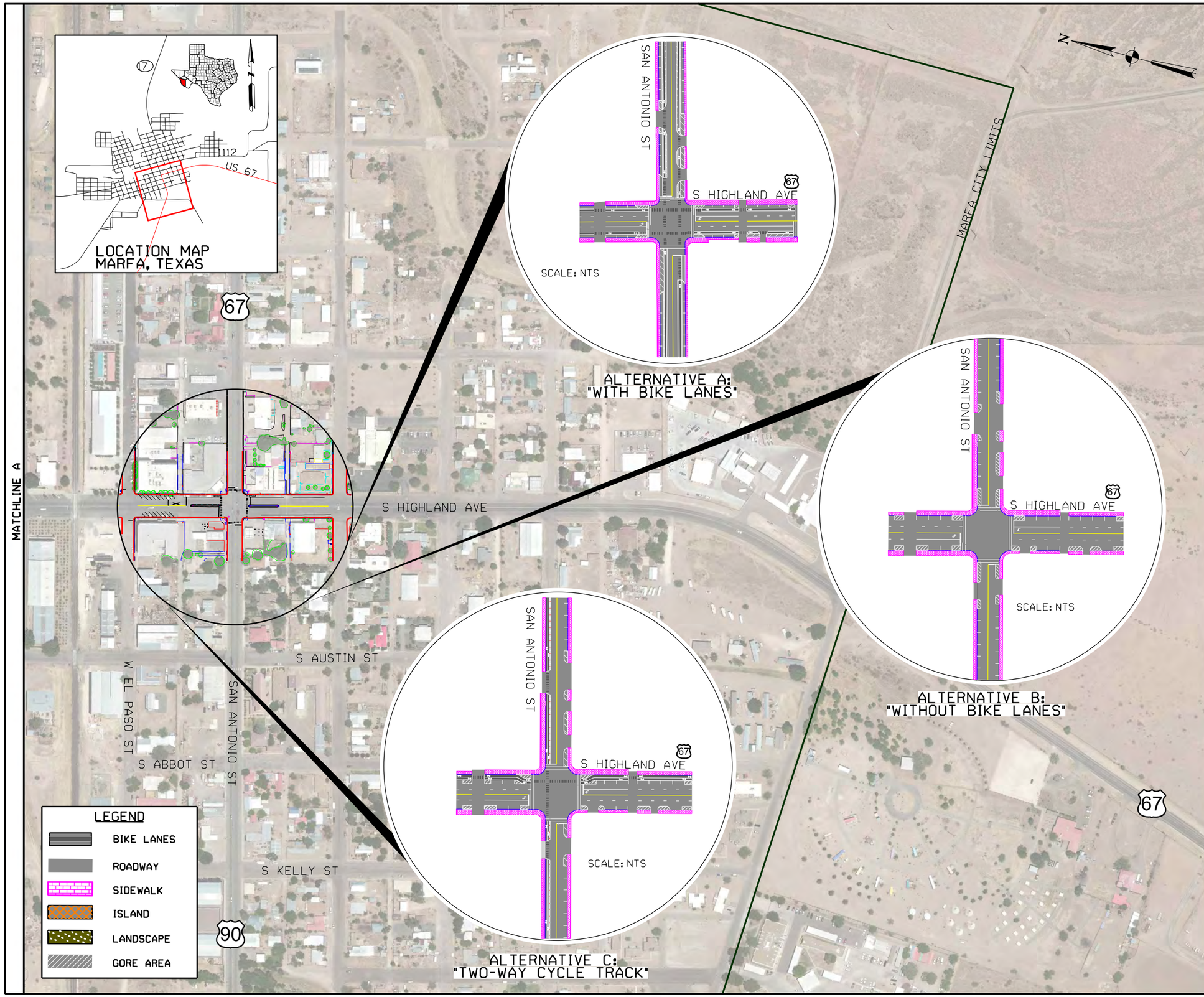

Texas Department of Transportation

© 2019 BY TEXAS DEPARTMENT OF TRANSPORTATION ALL RIGHTS RESERVED

US 67 CORRIDOR MASTER PLAN PROPOSED CONCEPTUAL ALTERNATIVES

BREWSTER, PECOS, PRESIDIO CNTY

FROM: INTERSTATE 10 W.OF FORT STOCKTON
TO: PRESIDIO/OJINAGA POE
CSJ: 5000-00-116
LENGTH: 142 MILES

INDEX OF SHEETS

SHEET 1 OF 17:	ALPINE- FM 1703 AND US 67
SHEET 2 OF 17:	ALPINE- ORANGE ST, WEST SUL ROSS AND US 67
SHEET 3 OF 17:	ALPINE- CHERRY ST AND US 67/ 15TH ST TO 12TH ST AND US 67/ 11TH ST AND US 67
SHEET 4 OF 17:	ALPINE- 5TH ST, E AVE AND HOLLAND AVE
SHEET 5 OF 17:	ALPINE- SUL ROSS UNIVERSITY AND US 67
SHEET 6 OF 17:	ALPINE- COMPLETE STREETS TYPICAL SECTIONS
SHEET 7 OF 17:	MARFA- LINCOLN ST AND HIGHLAND ST
SHEET 8 OF 17:	MARFA- SAN ANTONIO ST AND HIGHLAND AVE
SHEET 9 OF 17:	MARFA- COMPLETE STREETS TYPICAL SECTIONS
SHEET 10 OF 17:	PRESIDIO- US 67 AND BU 67
SHEET 11 OF 17:	PRESIDIO- O'REILY ST AND ERMA AVE
SHEET 12 OF 17:	PRESIDIO- HARRIGNTON ST, BLEDSOE BLVD AND US 67
SHEET 13 OF 17:	PRESIDIO- FM 170, UTOPIA AND US 67
SHEET 14 OF 17:	PRESIDIO- POE CONGESTION RELIEF
SHEET 15 OF 17:	PRESIDIO- POE CONGESTION RELIEF
SHEET 16 OF 17:	PRESIDIO- COMPLETE STREETS TYPICAL SECTIONS
SHEET 17 OF 17:	US 67 / US 90

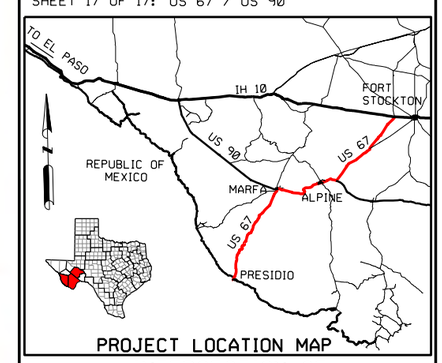

PROJECT LOCATION MAP

INTERSECTION OF
SAN ANTONIO ST
& HIGHLAND AVE
ALT A:W/ BIKE LANES
ALT B:W/OUT BIKE LANES
ALT C:TWO-WAY
CYCLE TRACK

SCALE: NTS

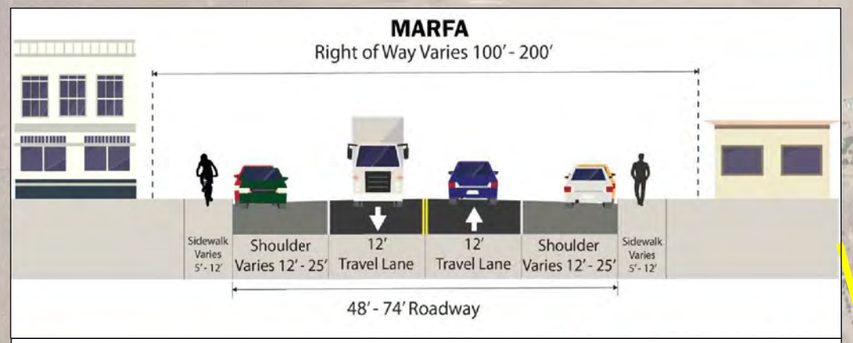

EXISTING TYPICAL SECTIONS–MARFA

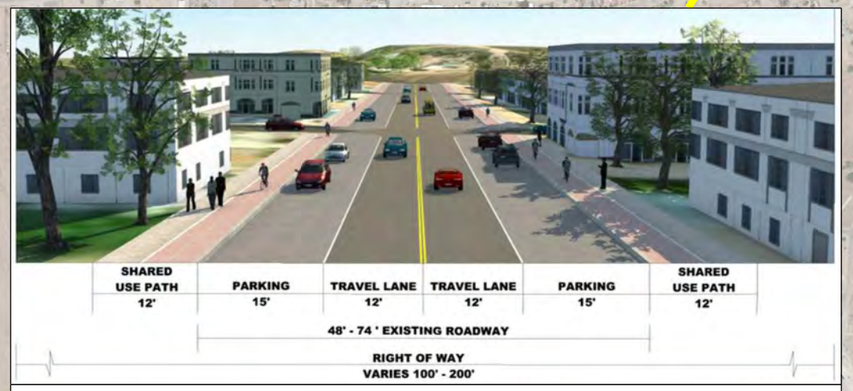

PROPOSED COMPLETE STREETS TYPICAL SECTIONS

MARFA SCHOOLS

SAN ANTONIO ST.

EL COSMICO

S. HIGHLAND AVE.

67

67

N

LEGEND

- US 67 CORRIDOR
- POTENTIAL BICYCLE NETWORK CONNECTIVITY
- ROADWAY NETWORK GAP
- PROGRAMED SHARED USE PATH

Texas Department of Transportation

© 2019 BY TEXAS DEPARTMENT OF TRANSPORTATION ALL RIGHTS RESERVED

US 67 CORRIDOR MASTER PLAN PROPOSED CONCEPTUAL ALTERNATIVES

BREWSTER, PECOS, PRESIDIO CNTY

FROM: INTERSTATE 10 W.OF FORT STOCKTON
TO: PRESIDIO/OJINAGA POE
CSJ: 5000-00-116
LENGTH: 142 MILES

INDEX OF SHEETS

SHEET 1 OF 17:	ALPINE- FM 1703 AND US 67
SHEET 2 OF 17:	ALPINE- ORANGE ST, WEST SUL ROSS AND US 67
SHEET 3 OF 17:	ALPINE- CHERRY ST AND US 67/ 15TH ST TO 12TH ST AND US 67/ 11TH ST AND US 67
SHEET 4 OF 17:	ALPINE- 5TH ST, E AVE AND HOLLAND AVE
SHEET 5 OF 17:	ALPINE- SUL ROSS UNIVERSITY AND US 67
SHEET 6 OF 17:	ALPINE- COMPLETE STREETS TYPICAL SECTIONS
SHEET 7 OF 17:	MARFA- LINCOLN ST AND HIGHLAND ST
SHEET 8 OF 17:	MARFA- SAN ANTONIO ST AND HIGHLAND AVE
SHEET 9 OF 17:	MARFA- COMPLETE STREETS TYPICAL SECTIONS
SHEET 10 OF 17:	PRESIDIO- US 67 AND BU 67
SHEET 11 OF 17:	PRESIDIO- O'REILY ST AND ERMA AVE
SHEET 12 OF 17:	PRESIDIO- HARRIGNTON ST, BLEDSOE BLVD AND US 67
SHEET 13 OF 17:	PRESIDIO- FM 170, UTOPIA AND US 67
SHEET 14 OF 17:	PRESIDIO- POE CONGESTION RELIEF
SHEET 15 OF 17:	PRESIDIO- POE CONGESTION RELIEF
SHEET 16 OF 17:	PRESIDIO- COMPLETE STREETS TYPICAL SECTIONS
SHEET 17 OF 17:	US 67 / US 90

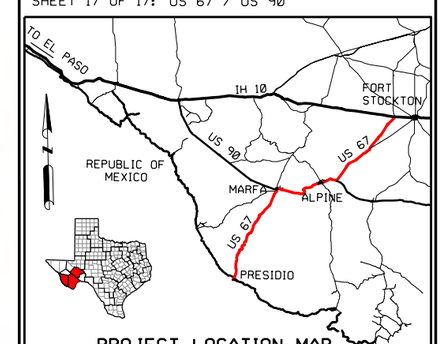

PROJECT LOCATION MAP

MARFA COMPLETE STREETS TYPICAL SECTIONS

SCALE: NTS

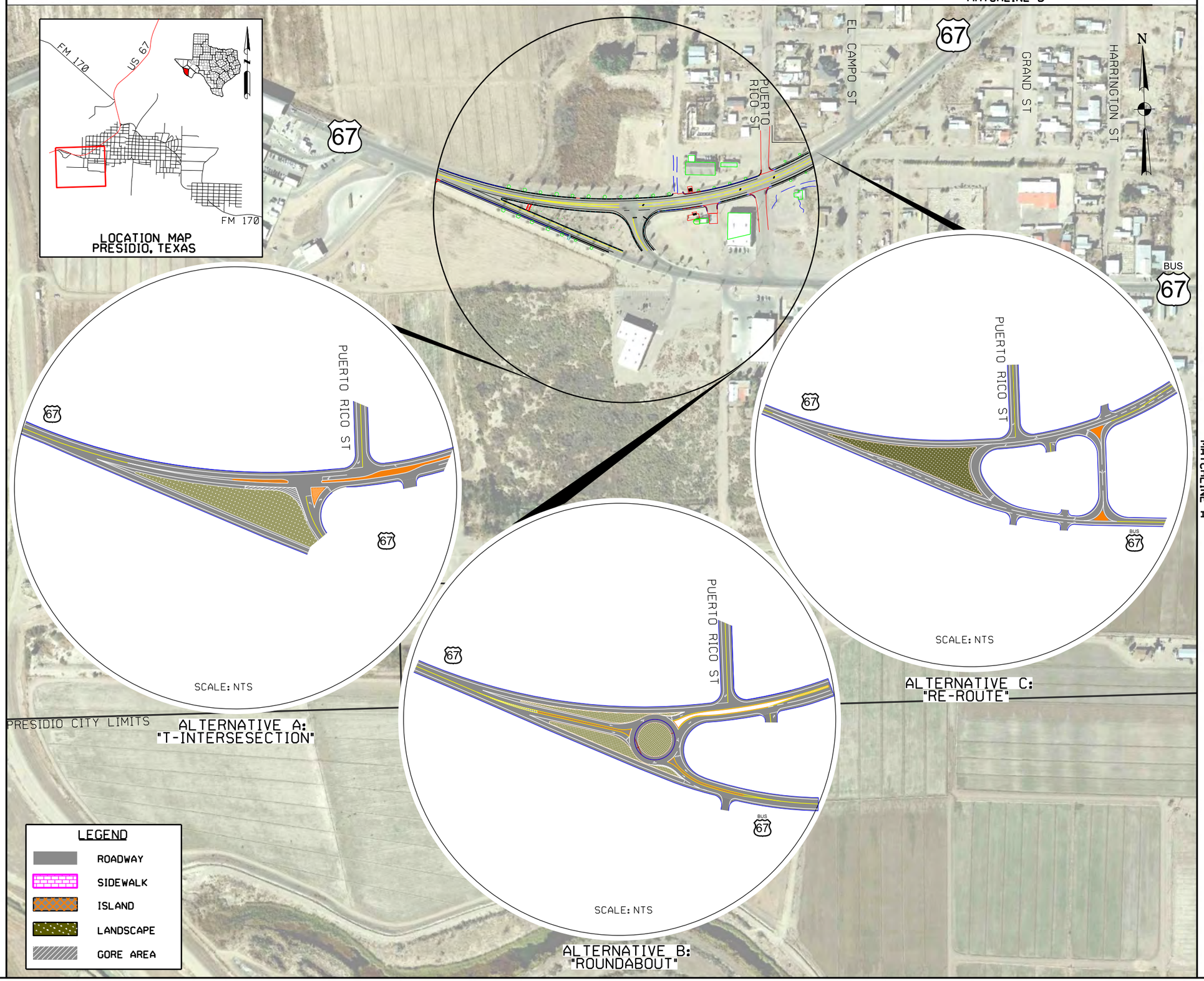

Texas Department of Transportation

© 2019 BY TEXAS DEPARTMENT OF TRANSPORTATION ALL RIGHTS RESERVED

US 67 CORRIDOR MASTER PLAN PROPOSED CONCEPTUAL ALTERNATIVES

BREWSTER, PECOS, PRESIDIO CNTY

FROM: INTERSTATE 10 W.OF FORT STOCKTON
TO: PRESIDIO/OJINAGA POE
CSJ: 5000-00-116
LENGTH: 142 MILES

INDEX OF SHEETS

SHEET 1 OF 17:	ALPINE- FM 1703 AND US 67
SHEET 2 OF 17:	ALPINE- ORANGE ST, WEST SUL ROSS AND US 67
SHEET 3 OF 17:	ALPINE- CHERRY ST AND US 67/ 15TH ST TO 12TH ST AND US 67/ 11TH ST AND US 67
SHEET 4 OF 17:	ALPINE- 5TH ST, E AVE AND HOLLAND AVE
SHEET 5 OF 17:	ALPINE- SUL ROSS UNIVERSITY AND US 67
SHEET 6 OF 17:	ALPINE- COMPLETE STREETS TYPICAL SECTIONS
SHEET 7 OF 17:	MARFA- LINCOLN ST AND HIGHLAND ST
SHEET 8 OF 17:	MARFA- SAN ANTONIO ST AND HIGHLAND AVE
SHEET 9 OF 17:	MARFA- COMPLETE STREETS TYPICAL SECTIONS
SHEET 10 OF 17:	PRESIDIO- US 67 AND BU 67
SHEET 11 OF 17:	PRESIDIO- O'REILY ST AND ERMA AVE
SHEET 12 OF 17:	PRESIDIO- HARRIGNTON ST, BLEDSOE BLVD AND US 67
SHEET 13 OF 17:	PRESIDIO- FM 170, UTOPIA AND US 67
SHEET 14 OF 17:	PRESIDIO- POE CONGESTION RELIEF
SHEET 15 OF 17:	PRESIDIO- POE CONGESTION RELIEF
SHEET 16 OF 17:	PRESIDIO- COMPLETE STREETS TYPICAL SECTIONS
SHEET 17 OF 17:	US 67 / US 90

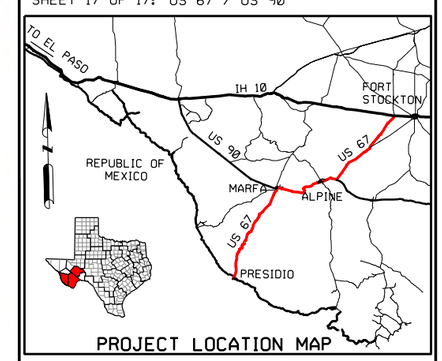

PROJECT LOCATION MAP

INTERSECTION OF US 67 & BU 67
ALT A:T-INTERSECTION
ALT B:ROUNDABOUT
ALT C:RE-ROUTE

SCALE: NTS

SHEET 10 OF 17

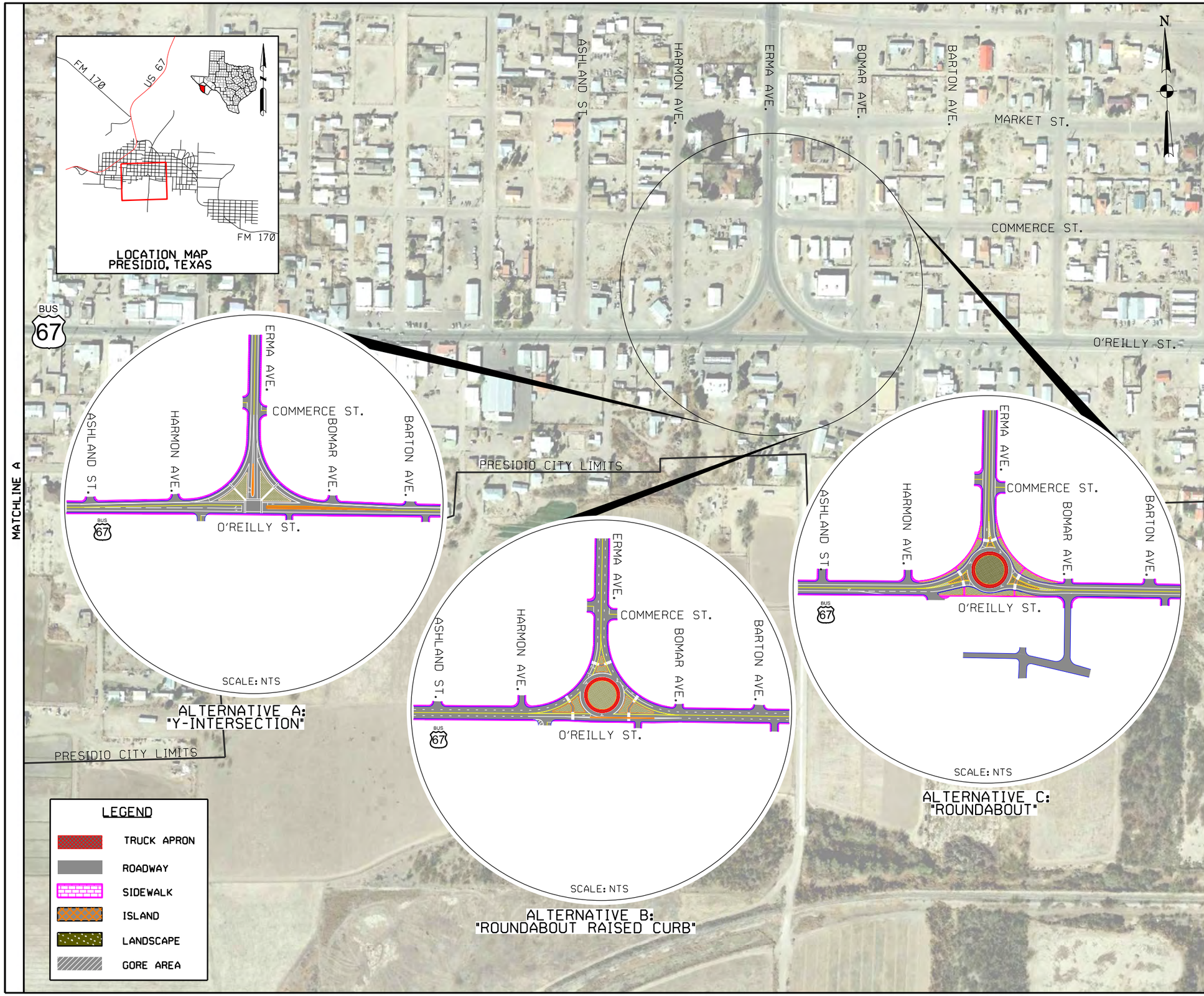

Texas Department of Transportation

© 2019 BY TEXAS DEPARTMENT OF TRANSPORTATION ALL RIGHTS RESERVED

US 67 CORRIDOR MASTER PLAN PROPOSED CONCEPTUAL ALTERNATIVES

BREWSTER, PECOS, PRESIDIO CNTY

FROM: INTERSTATE 10 W.OF FORT STOCKTON
TO: PRESIDIO/OJINAGA POE
CSJ: 5000-00-116
LENGTH: 142 MILES

INDEX OF SHEETS

SHEET 1 OF 17:	ALPINE- FM 1703 AND US 67
SHEET 2 OF 17:	ALPINE- ORANGE ST, WEST SUL ROSS AND US 67
SHEET 3 OF 17:	ALPINE- CHERRY ST AND US 67/ 15TH ST TO 12TH ST AND US 67/ 11TH ST AND US 67
SHEET 4 OF 17:	ALPINE- 5TH ST, E AVE AND HOLLAND AVE
SHEET 5 OF 17:	ALPINE- SUL ROSS UNIVERSITY AND US 67
SHEET 6 OF 17:	ALPINE- COMPLETE STREETS TYPICAL SECTIONS
SHEET 7 OF 17:	MARFA- LINCOLN ST AND HIGHLAND ST
SHEET 8 OF 17:	MARFA- SAN ANTONIO ST AND HIGHLAND AVE
SHEET 9 OF 17:	MARFA- COMPLETE STREETS TYPICAL SECTIONS
SHEET 10 OF 17:	PRESIDIO- US 67 AND BU 67
SHEET 11 OF 17:	PRESIDIO- O'REILY ST AND ERMA AVE
SHEET 12 OF 17:	PRESIDIO- HARRIGNTON ST, BLEDSOE BLVD AND US 67
SHEET 13 OF 17:	PRESIDIO- FM 170, UTOPIA AND US 67
SHEET 14 OF 17:	PRESIDIO- POE CONGESTION RELIEF
SHEET 15 OF 17:	PRESIDIO- POE CONGESTION RELIEF
SHEET 16 OF 17:	PRESIDIO- COMPLETE STREETS TYPICAL SECTIONS
SHEET 17 OF 17:	US 67 / US 90

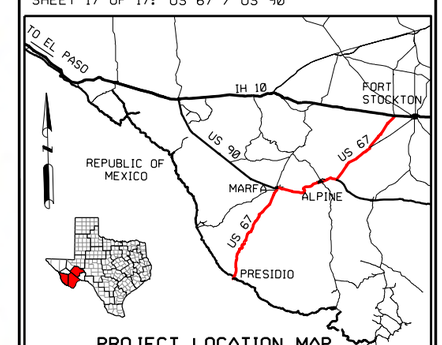

PROJECT LOCATION MAP

INTERSECTION OF O'REILLY & ERMA AVE.
ALT A:Y-INTERSECTION
ALT B:ROUNDABOUT RAISED CURB
ALT C:ROUNDABOUT

SCALE: NTS

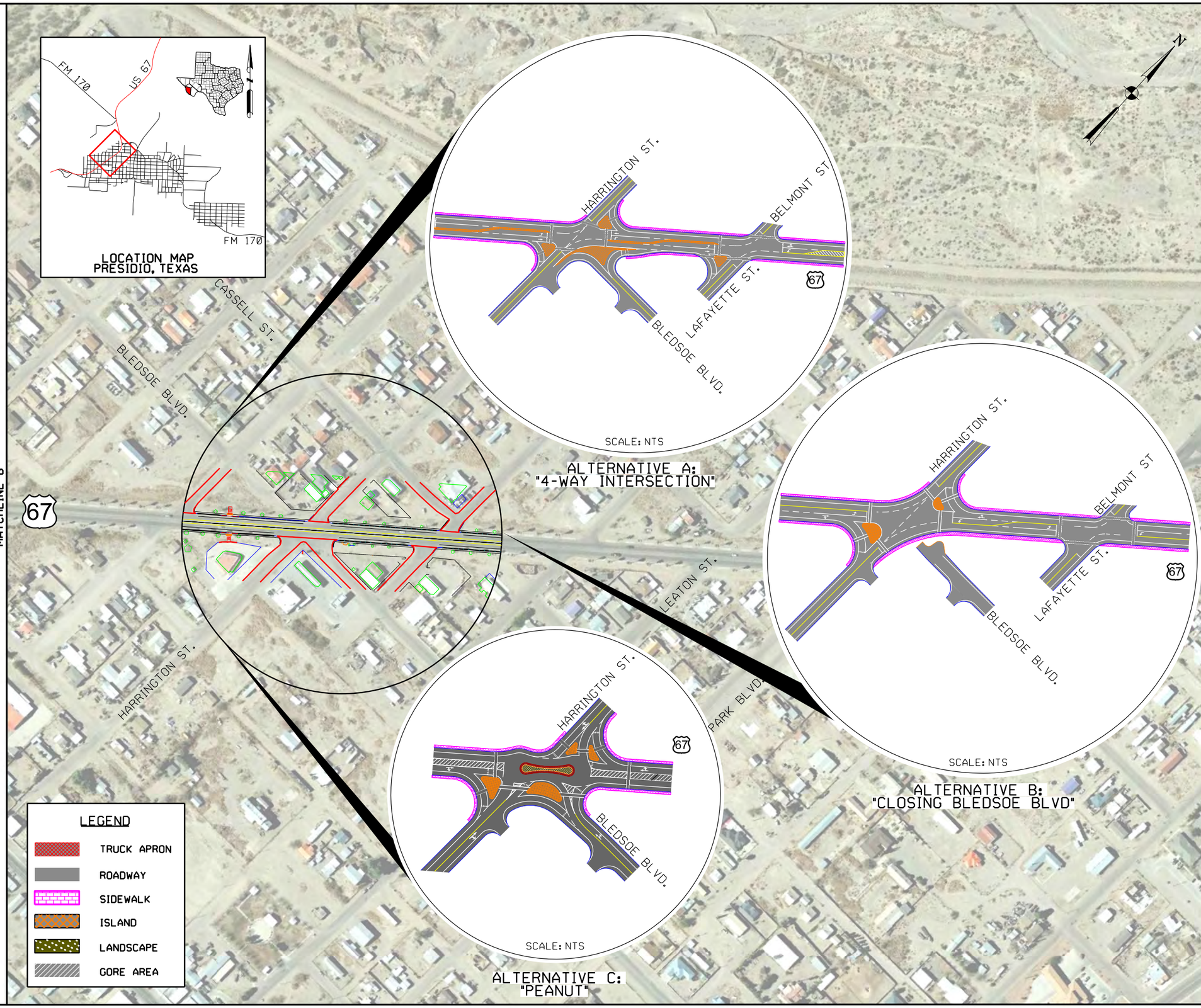

Texas Department of Transportation

© 2019 BY TEXAS DEPARTMENT OF TRANSPORTATION ALL RIGHTS RESERVED

US 67 CORRIDOR MASTER PLAN PROPOSED CONCEPTUAL ALTERNATIVES

BREWSTER, PECOS, PRESIDIO CNTY

FROM: INTERSTATE 10 W.OF FORT STOCKTON
TO: PRESIDIO/OJINAGA POE
CSJ: 5000-00-116
LENGTH: 142 MILES

INDEX OF SHEETS

SHEET 1 OF 17:	ALPINE- FM 1703 AND US 67
SHEET 2 OF 17:	ALPINE- ORANGE ST, WEST SUL ROSS AND US 67
SHEET 3 OF 17:	ALPINE- CHERRY ST AND US 67/ 15TH ST TO 12TH ST AND US 67/ 11TH ST AND US 67
SHEET 4 OF 17:	ALPINE- 5TH ST, E AVE AND HOLLAND AVE
SHEET 5 OF 17:	ALPINE- SUL ROSS UNIVERSITY AND US 67
SHEET 6 OF 17:	ALPINE- COMPLETE STREETS TYPICAL SECTIONS
SHEET 7 OF 17:	MARFA- LINCOLN ST AND HIGHLAND ST
SHEET 8 OF 17:	MARFA- SAN ANTONIO ST AND HIGHLAND AVE
SHEET 9 OF 17:	MARFA- COMPLETE STREETS TYPICAL SECTIONS
SHEET 10 OF 17:	PRESIDIO- US 67 AND BU 67
SHEET 11 OF 17:	PRESIDIO- O'REILY ST AND ERMA AVE
SHEET 12 OF 17:	PRESIDIO- HARRIGNTON ST, BLEDSOE BLVD AND US 67
SHEET 13 OF 17:	PRESIDIO- FM 170, UTOPIA AND US 67
SHEET 14 OF 17:	PRESIDIO- POE CONGESTION RELIEF
SHEET 15 OF 17:	PRESIDIO- POE CONGESTION RELIEF
SHEET 16 OF 17:	PRESIDIO- COMPLETE STREETS TYPICAL SECTIONS
SHEET 17 OF 17:	US 67 / US 90

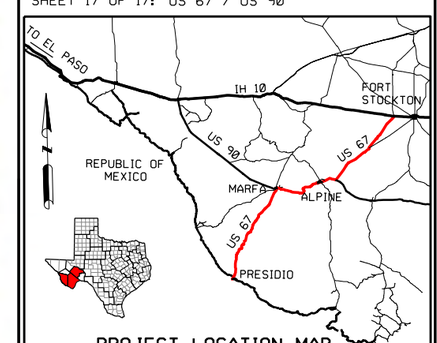

PROJECT LOCATION MAP

INTERSECTION OF HARRINGTON ST, BLEDSOE BLVD & US 67
ALT A:4-WAY INT.
ALT B:CLOSING BLEDSOE BLVD
ALT C:PEANUT

SCALE: NTS

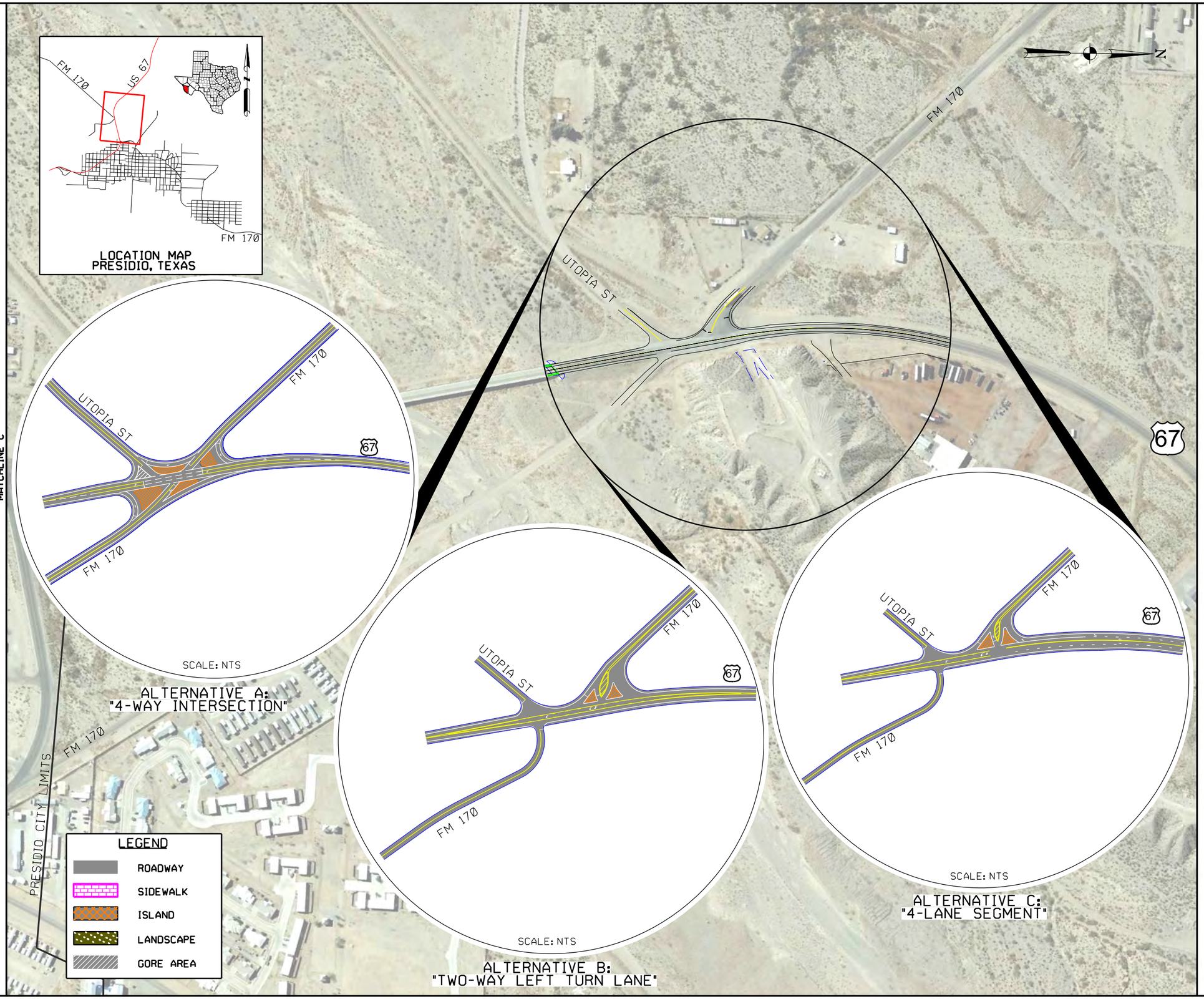

Texas Department of Transportation

© 2019 BY TEXAS DEPARTMENT OF TRANSPORTATION ALL RIGHTS RESERVED

US 67 CORRIDOR MASTER PLAN PROPOSED CONCEPTUAL ALTERNATIVES

BREWSTER, PECOS, PRESIDIO CNTY

FROM: INTERSTATE 10 W.OF FORT STOCKTON
TO: PRESIDIO/OJINAGA POE
CSJ: 5000-00-116
LENGTH: 142 MILES

INDEX OF SHEETS

SHEET 1 OF 17:	ALPINE- FM 1703 AND US 67
SHEET 2 OF 17:	ALPINE- ORANGE ST, WEST SUL ROSS AND US 67
SHEET 3 OF 17:	ALPINE- CHERRY ST AND US 67/ 15TH ST TO 12TH ST AND US 67/ 11TH ST AND US 67
SHEET 4 OF 17:	ALPINE- 5TH ST, E AVE AND HOLLAND AVE
SHEET 5 OF 17:	ALPINE- SUL ROSS UNIVERSITY AND US 67
SHEET 6 OF 17:	ALPINE- COMPLETE STREETS TYPICAL SECTIONS
SHEET 7 OF 17:	MARFA- LINCOLN ST AND HIGHLAND ST
SHEET 8 OF 17:	MARFA- SAN ANTONIO ST AND HIGHLAND AVE
SHEET 9 OF 17:	MARFA- COMPLETE STREETS TYPICAL SECTIONS
SHEET 10 OF 17:	PRESIDIO- US 67 AND BU 67
SHEET 11 OF 17:	PRESIDIO- O'REILY ST AND ERMA AVE
SHEET 12 OF 17:	PRESIDIO- HARRIGNTON ST, BLEDSOE BLVD AND US 67
SHEET 13 OF 17:	PRESIDIO- FM 170, UTOPIA AND US 67
SHEET 14 OF 17:	PRESIDIO- POE CONGESTION RELIEF
SHEET 15 OF 17:	PRESIDIO- POE CONGESTION RELIEF
SHEET 16 OF 17:	PRESIDIO- COMPLETE STREETS TYPICAL SECTIONS
SHEET 17 OF 17:	US 67 / US 90

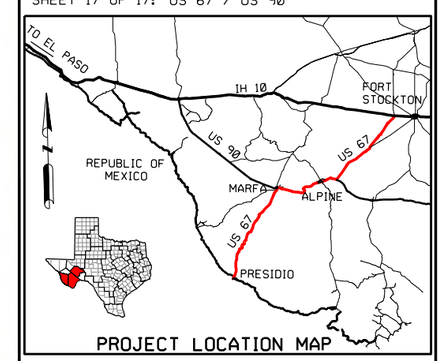

PROJECT LOCATION MAP

INTERSECTION OF US 67 UTOPIA ST. & FM 170

ALT A:4-WAY
ALT B:TWO-WAY LEFT-TURN LANE
ALT C:4-LANE SEGMENT

SCALE: NTS

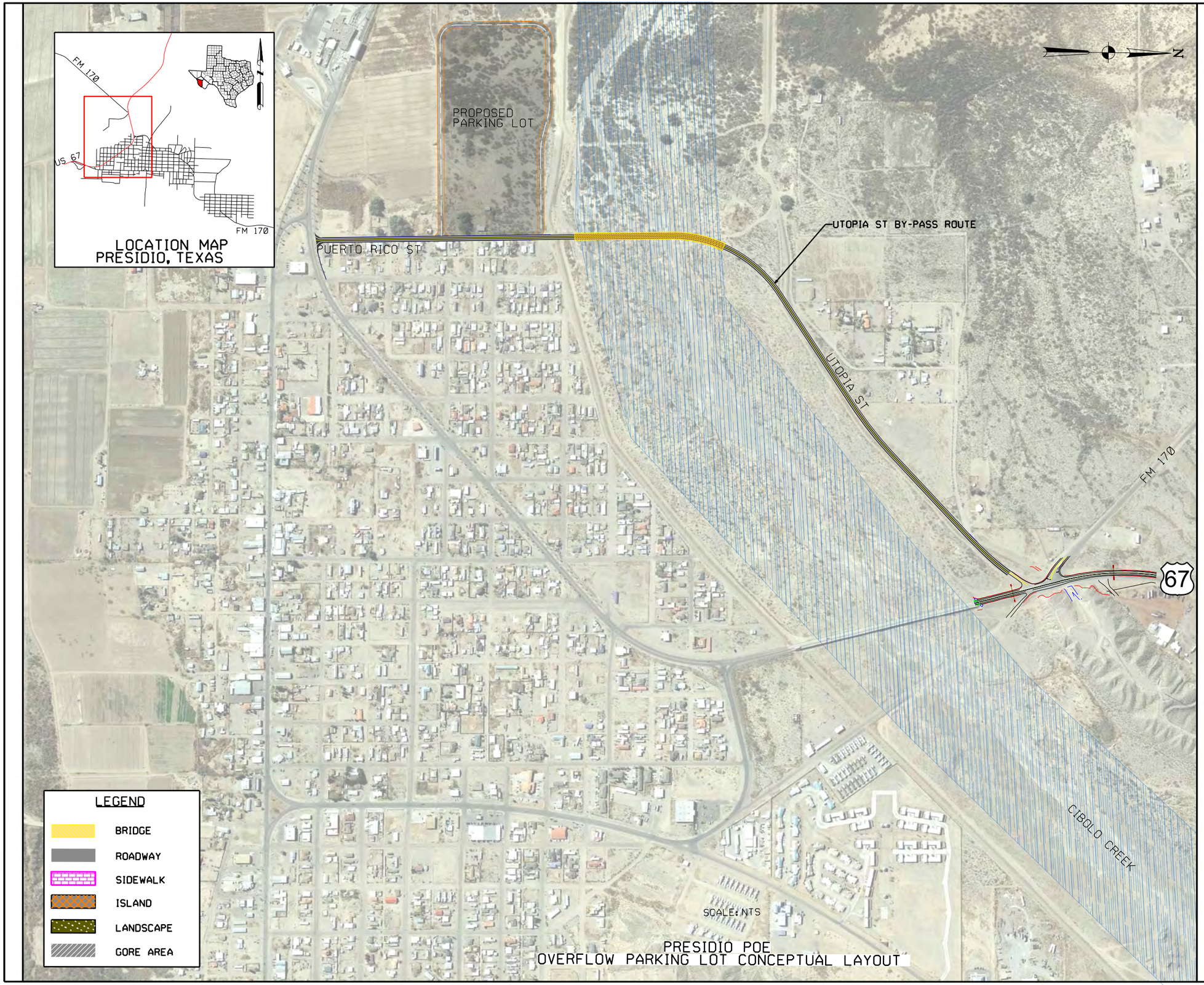

Texas Department of Transportation

© 2019 BY TEXAS DEPARTMENT OF TRANSPORTATION ALL RIGHTS RESERVED

US 67 CORRIDOR MASTER PLAN PROPOSED CONCEPTUAL ALTERNATIVES

BREWSTER, PECOS, PRESIDIO CNTY

FROM: INTERSTATE 10 W.OF FORT STOCKTON
TO: PRESIDIO/OJINAGA POE
CSJ: 5000-00-116
LENGTH: 142 MILES

INDEX OF SHEETS

SHEET 1 OF 17:	ALPINE- FM 1703 AND US 67
SHEET 2 OF 17:	ALPINE- ORANGE ST, WEST SUL ROSS AND US 67
SHEET 3 OF 17:	ALPINE- CHERRY ST AND US 67/ 15TH ST TO 12TH ST AND US 67/ 11TH ST AND US 67
SHEET 4 OF 17:	ALPINE- 5TH ST, E AVE AND HOLLAND AVE
SHEET 5 OF 17:	ALPINE- SUL ROSS UNIVERSITY AND US 67
SHEET 6 OF 17:	ALPINE- COMPLETE STREETS TYPICAL SECTIONS
SHEET 7 OF 17:	MARFA- LINCOLN ST AND HIGHLAND ST
SHEET 8 OF 17:	MARFA- SAN ANTONIO ST AND HIGHLAND AVE
SHEET 9 OF 17:	MARFA- COMPLETE STREETS TYPICAL SECTIONS
SHEET 10 OF 17:	PRESIDIO- US 67 AND BU 67
SHEET 11 OF 17:	PRESIDIO- O'REILY ST AND ERMA AVE
SHEET 12 OF 17:	PRESIDIO- HARRIGNTON ST, BLEDSOE BLVD AND US 67
SHEET 13 OF 17:	PRESIDIO- FM 170, UTOPIA AND US 67
SHEET 14 OF 17:	PRESIDIO- POE CONGESTION RELIEF
SHEET 15 OF 17:	PRESIDIO- POE CONGESTION RELIEF
SHEET 16 OF 17:	PRESIDIO- COMPLETE STREETS TYPICAL SECTIONS
SHEET 17 OF 17:	US 67 / US 90

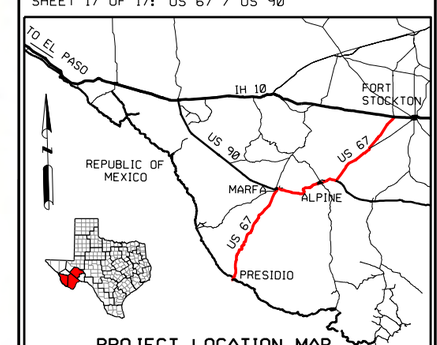

PROJECT LOCATION MAP

PRESIDIO PORT OF ENTRY CONGESTION RELIEF ALTERNATIVE A: UTOPIA ST BY-PASS ROUTE OVERFLOW PARKING LOT CONCEPTUAL LAYOUT

SCALE: NTS

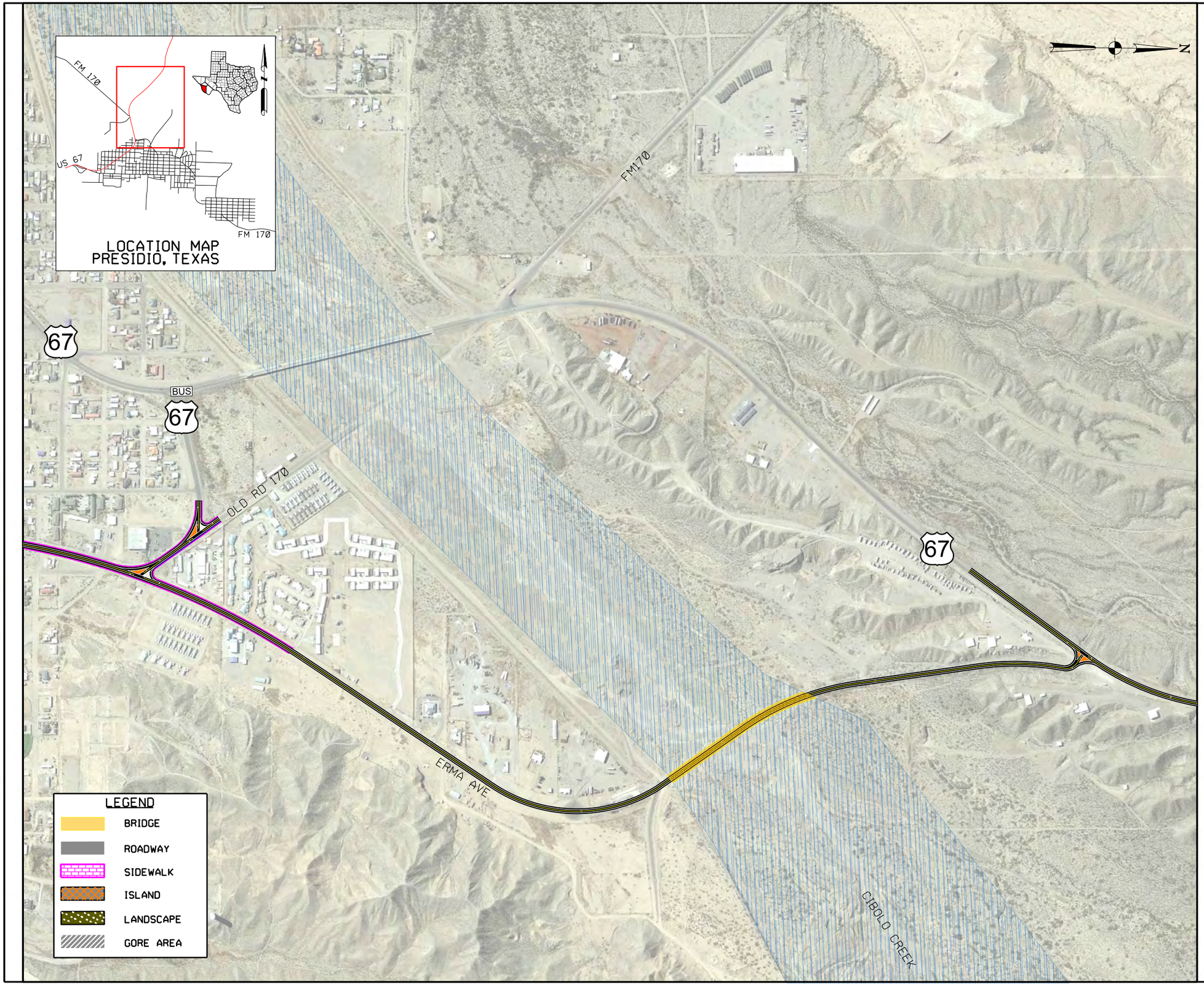

Texas Department of Transportation

© 2019 BY TEXAS DEPARTMENT OF TRANSPORTATION ALL RIGHTS RESERVED

US 67 CORRIDOR MASTER PLAN PROPOSED CONCEPTUAL ALTERNATIVES

BREWSTER, PECOS, PRESIDIO CNTY

FROM: INTERSTATE 10 W.OF FORT STOCKTON
TO: PRESIDIO/OJINAGA POE
CSJ: 5000-00-116
LENGTH: 142 MILES

INDEX OF SHEETS

SHEET 1 OF 17:	ALPINE- FM 1703 AND US 67
SHEET 2 OF 17:	ALPINE- ORANGE ST, WEST SUL ROSS AND US 67
SHEET 3 OF 17:	ALPINE- CHERRY ST AND US 67/ 15TH ST TO 12TH ST AND US 67/ 11TH ST AND US 67
SHEET 4 OF 17:	ALPINE- 5TH ST, E AVE AND HOLLAND AVE
SHEET 5 OF 17:	ALPINE- SUL ROSS UNIVERSITY AND US 67
SHEET 6 OF 17:	ALPINE- COMPLETE STREETS TYPICAL SECTIONS
SHEET 7 OF 17:	MARFA- LINCOLN ST AND HIGHLAND ST
SHEET 8 OF 17:	MARFA- SAN ANTONIO ST AND HIGHLAND AVE
SHEET 9 OF 17:	MARFA- COMPLETE STREETS TYPICAL SECTIONS
SHEET 10 OF 17:	PRESIDIO- US 67 AND BU 67
SHEET 11 OF 17:	PRESIDIO- O'REILY ST AND ERMA AVE
SHEET 12 OF 17:	PRESIDIO- HARRIGNTON ST, BLEDSOE BLVD AND US 67
SHEET 13 OF 17:	PRESIDIO- FM 170, UTOPIA AND US 67
SHEET 14 OF 17:	PRESIDIO- POE CONGESTION RELIEF
SHEET 15 OF 17:	PRESIDIO- POE CONGESTION RELIEF
SHEET 16 OF 17:	PRESIDIO- COMPLETE STREETS TYPICAL SECTIONS
SHEET 17 OF 17:	US 67 / US 90

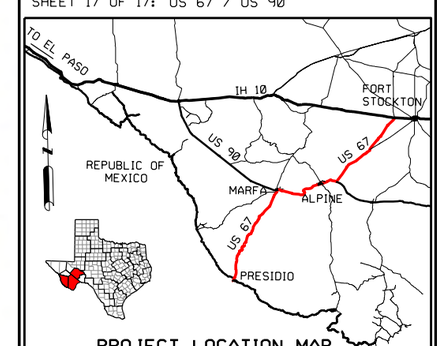

PROJECT LOCATION MAP

PRESIDIO PORT OF ENTRY CONGESTION RELIEF ALTERNATIVE B: ERMA AVENUE RELIEF ROUTE OVER CIBOLO CREEK

SCALE: NTS

SHEET 15 OF 17

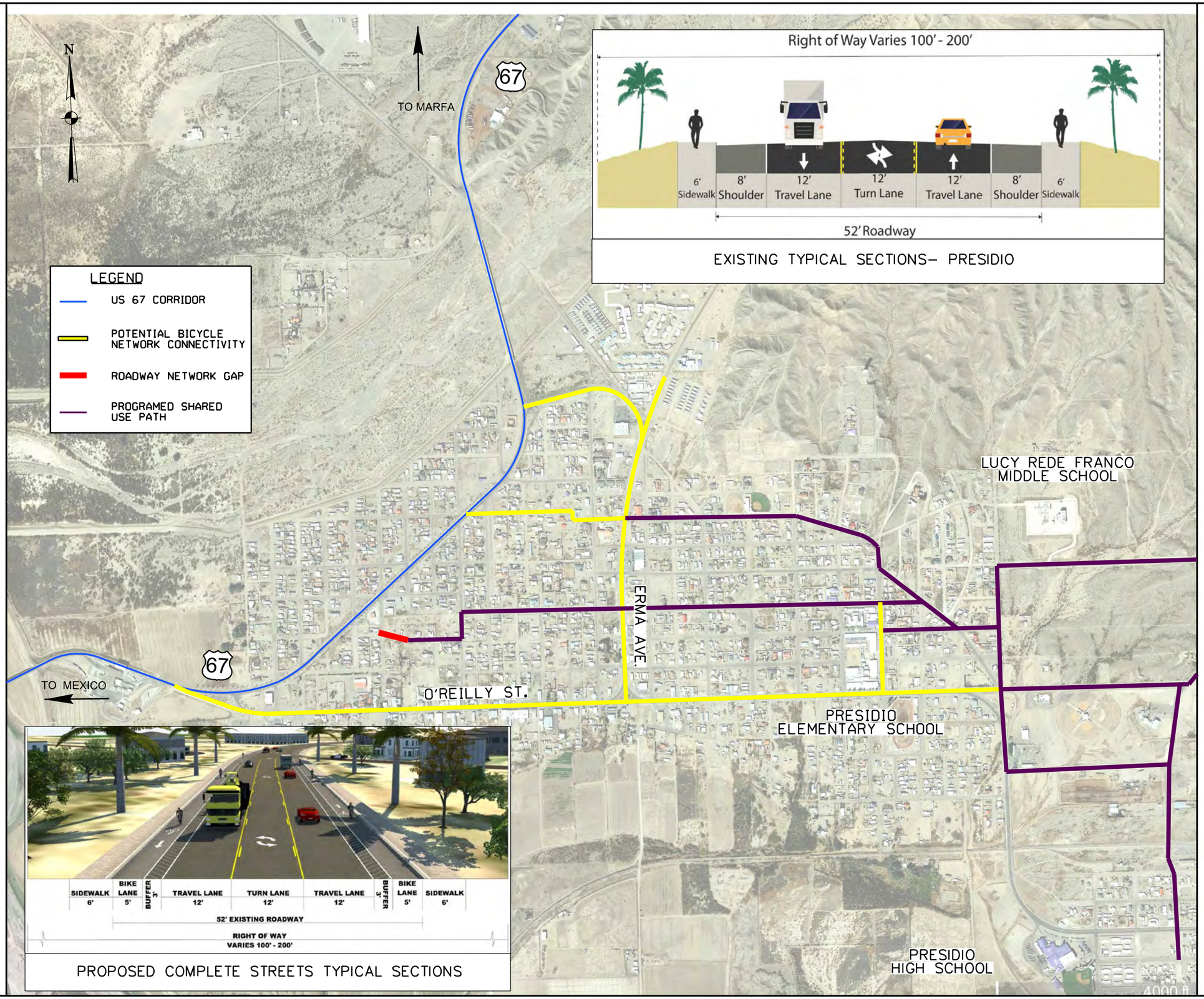

Texas Department of Transportation

© 2019 BY TEXAS DEPARTMENT OF TRANSPORTATION ALL RIGHTS RESERVED

US 67 CORRIDOR MASTER PLAN PROPOSED CONCEPTUAL ALTERNATIVES

BREWSTER, PECOS, PRESIDIO CNTY

FROM: INTERSTATE 10 W.OF FORT STOCKTON
TO: PRESIDIO/OJINAGA POE
CSJ: 5000-00-116
LENGTH: 142 MILES

INDEX OF SHEETS

SHEET 1 OF 17:	ALPINE- FM 1703 AND US 67
SHEET 2 OF 17:	ALPINE- ORANGE ST, WEST SUL ROSS AND US 67
SHEET 3 OF 17:	ALPINE- CHERRY ST AND US 67/ 15TH ST TO 12TH ST AND US 67/ 11TH ST AND US 67
SHEET 4 OF 17:	ALPINE- 5TH ST, E AVE AND HOLLAND AVE
SHEET 5 OF 17:	ALPINE- SUL ROSS UNIVERSITY AND US 67
SHEET 6 OF 17:	ALPINE- COMPLETE STREETS TYPICAL SECTIONS
SHEET 7 OF 17:	MARFA- LINCOLN ST AND HIGHLAND ST
SHEET 8 OF 17:	MARFA- SAN ANTONIO ST AND HIGHLAND AVE
SHEET 9 OF 17:	MARFA- COMPLETE STREETS TYPICAL SECTIONS
SHEET 10 OF 17:	PRESIDIO- US 67 AND BU 67
SHEET 11 OF 17:	PRESIDIO- O'REILY ST AND ERMA AVE
SHEET 12 OF 17:	PRESIDIO- HARRIGNTON ST, BLEDSOE BLVD AND US 67
SHEET 13 OF 17:	PRESIDIO- FM 170, UTOPIA AND US 67
SHEET 14 OF 17:	PRESIDIO- POE CONGESTION RELIEF
SHEET 15 OF 17:	PRESIDIO- POE CONGESTION RELIEF
SHEET 16 OF 17:	PRESIDIO- COMPLETE STREETS TYPICAL SECTIONS
SHEET 17 OF 17:	US 67 / US 90

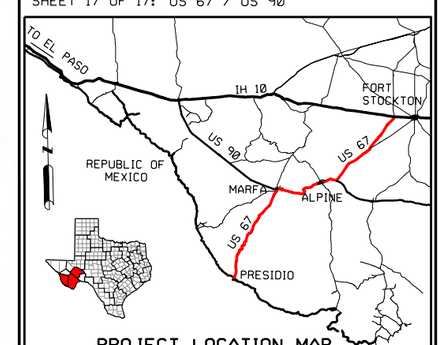

PROJECT LOCATION MAP

PRESIDIO COMPLETE STREET TYPICAL SECTIONS

SCALE: NTS

SHEET 16 OF 17

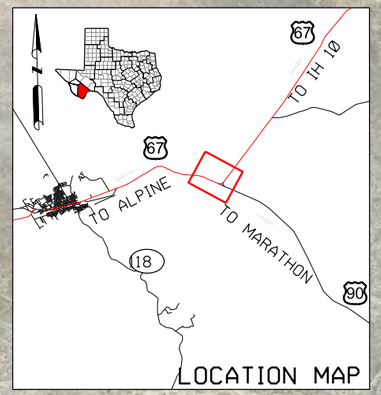

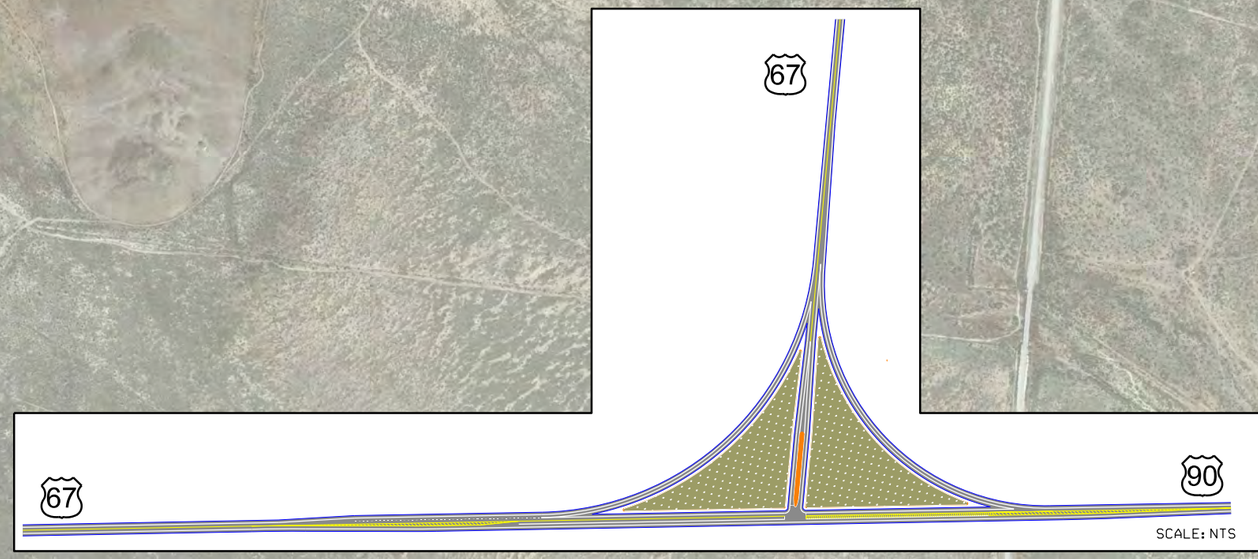

ALTERNATIVE A: "FREE FLOW Y-INTERSECTION"

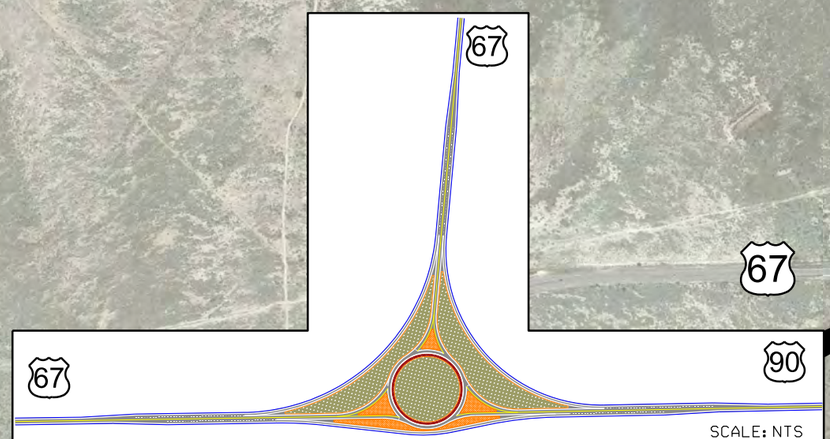

ALTERNATIVE B: "ROUNDABOUT"

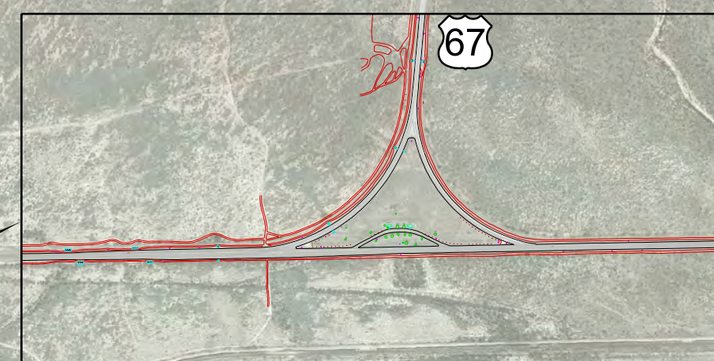

ALTERNATIVE C: "SINGLE POINT INTERSECTION"

LEGEND

- TRUCK APRON
- ROADWAY
- SIDEWALK
- ISLAND
- LANDSCAPE
- GORE AREA

Texas Department of Transportation

© 2019 BY TEXAS DEPARTMENT OF TRANSPORTATION ALL RIGHTS RESERVED

US 67 CORRIDOR MASTER PLAN PROPOSED CONCEPTUAL ALTERNATIVES

BREWSTER, PECOS, PRESIDIO CNTY

FROM: INTERSTATE 10 W.OF FORT STOCKTON
TO: PRESIDIO/OJINAGA POE
CSJ: 5000-00-116
LENGTH: 142 MILES

INDEX OF SHEETS

SHEET 1 OF 17:	ALPINE- FM 1703 AND US 67
SHEET 2 OF 17:	ALPINE- ORANGE ST, WEST SUL ROSS AND US 67
SHEET 3 OF 17:	ALPINE- CHERRY ST AND US 67/ 15TH ST TO 12TH ST AND US 67/ 11TH ST AND US 67
SHEET 4 OF 17:	ALPINE- 5TH ST, E AVE AND HOLLAND AVE
SHEET 5 OF 17:	ALPINE- SUL ROSS UNIVERSITY AND US 67
SHEET 6 OF 17:	ALPINE- COMPLETE STREETS TYPICAL SECTIONS
SHEET 7 OF 17:	MARFA- LINCOLN ST AND HIGHLAND ST
SHEET 8 OF 17:	MARFA- SAN ANTONIO ST AND HIGHLAND AVE
SHEET 9 OF 17:	MARFA- COMPLETE STREETS TYPICAL SECTIONS
SHEET 10 OF 17:	PRESIDIO- US 67 AND BU 67
SHEET 11 OF 17:	PRESIDIO- O'REILY ST AND ERMA AVE
SHEET 12 OF 17:	PRESIDIO- HARRIGNTON ST, BLEDSOE BLVD AND US 67
SHEET 13 OF 17:	PRESIDIO- FM 170, UTOPIA AND US 67
SHEET 14 OF 17:	PRESIDIO- POE CONGESTION RELIEF
SHEET 15 OF 17:	PRESIDIO- POE CONGESTION RELIEF
SHEET 16 OF 17:	PRESIDIO- COMPLETE STREETS TYPICAL SECTIONS
SHEET 17 OF 17:	US 67 / US 90

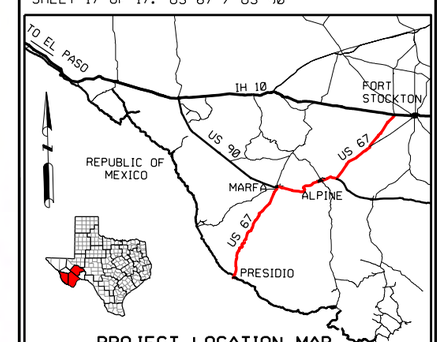

PROJECT LOCATION MAP

INTERSECTION OF US 67 & US 90
ALT A:FREE-FLOW Y-INT.
ALT B:ROUNDABOUT INT.
ALT C:SGL PNT INT.

SCALE: NTS

Texas
Department
of Transportation
PRESIDIO TEXAS
CITY of ALPINE
BREWSTER COUNTY
1882
THE CITY OF MARFA
MARFA, TEXAS
OUR
67
US 67 CORRIDOR
MASTER PLAN