ROLL 2 OF 4

TEXAS DEPARTMENT OF TRANSPORTATION

©2019 by Texas Department of Transportation
All Rights Reserved

FORT WORTH DISTRICT
LOYL C. BUSSELL, P.E.
DISTRICT ENGINEER

SEPTEMBER 26, 2019
PUBLIC MEETING DISPLAY
I-20/I-30 OPERATIONAL IMPROVEMENTS PROJECT

I-20 FROM FM 1187/FM 3325 TO MARKUM RANCH RD
I-30 FROM I-20 TO LINCREST DR
CSJ: 0008-03-094, 0008-16-044
1068-05-014, 1068-01-220
PROJECT LENGTH: 7.95 MILES

PARKER & TARRANT COUNTIES

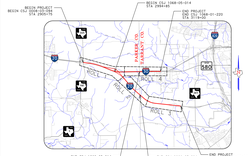

PROJECT LOCATION MAP

NOT TO SCALE

ROADWAY TYPE	DESIGN SPEED	FUNCTIONAL CLASSIFICATION
I-20 & I-30 MAINLANES	70 MPH	URBAN INTERSTATE
I-20 RAMPS	45 MPH	URBAN RAMP
WALSH RANCH PARKWAY	45 MPH	URBAN MINOR ARTERIAL
MINOR 1 & MINOR 2	35 MPH	URBAN MINOR ARTERIAL

LEGEND

- EXISTING SIGNALIZED INTERSECTION
- CENTERLINE/RAILLINE
- EXISTING ROW
- EXISTING GAS EASEMENT
- 100 YR FLOOD PLAIN
- EXISTING PROPERTY LINETS
- EXISTING PLANIMETRIC FEATURES
- EXISTING STRUCTURE TO REMAIN
- EXISTING BOX CULVERT
- EXISTING RCP CULVERT
- COUNTY LINET LINE
- EXISTING ACCESS DENIAL
- PROPOSED ACCESS DENIAL
- PROPOSED STRUTTING
- PROPOSED ROW
- PROPOSED DRAINAGE EASEMENT
- PROPOSED EDGE OF PAVEMENT
- PROPOSED ROADWAY BY OTHERS
- PROPOSED RETAINING WALL
- DIRECTION OF TRAVEL
- EXISTING ROADWAY TO REMAIN
- EXISTING BRIDGE TO REMAIN
- PROPOSED SHOULDER
- PROPOSED BRIDGE
- EXISTING MAIN LANES TO BE RECONSTRUCTED
- PROPOSED RAMP (TRAVEL WAY)
- EXISTING STRUTTING TO BE REMOVED
- PROPOSED CROSS / LOCAL ROAD
- PROPOSED SHARED USE PATH
- PROPOSED SIDEWALK
- PROPOSED CITY OF FORT WORTH/WALSH RANCH PARKWAY ALIGNMENT FROM CITY OF FORT WORTH MASTER THOROUGHFARE PLAN
- PROPOSED CITY OF FORT WORTH/WALSH RANCH PARKWAY ALIGNMENT FROM CITY OF FORT WORTH MASTER THOROUGHFARE PLAN
- PROPOSED TEMPORARY EASEMENT
- POTENTIAL DISPLACEMENTS
- PAVEMENT TO BE REMOVED
- ORIENANT TO BE REMOVED
- PROPERTY IDENTIFICATION
- PROPOSED RETAINING WALL

NOTE: THIS DRAWING REPRESENTS ONLY THE DETAILS OF CONSTRUCTION PROPOSED FOR THE ACCOMPLISHMENT OF THE TEXAS DEPARTMENT OF TRANSPORTATION PROJECT DESCRIBED ON THIS PLAN. THIS DRAWING IS NOT A SURVEY PLAT.

JOHN W. BARTHOLD, P.E. Date: 9/10/2019
FILE: bw_ROLL2.dgn
HOUSTON ENGINEERING, INC.
TBPE FIRM F-1704

AERIAL IMAGERY
DATE: 2018



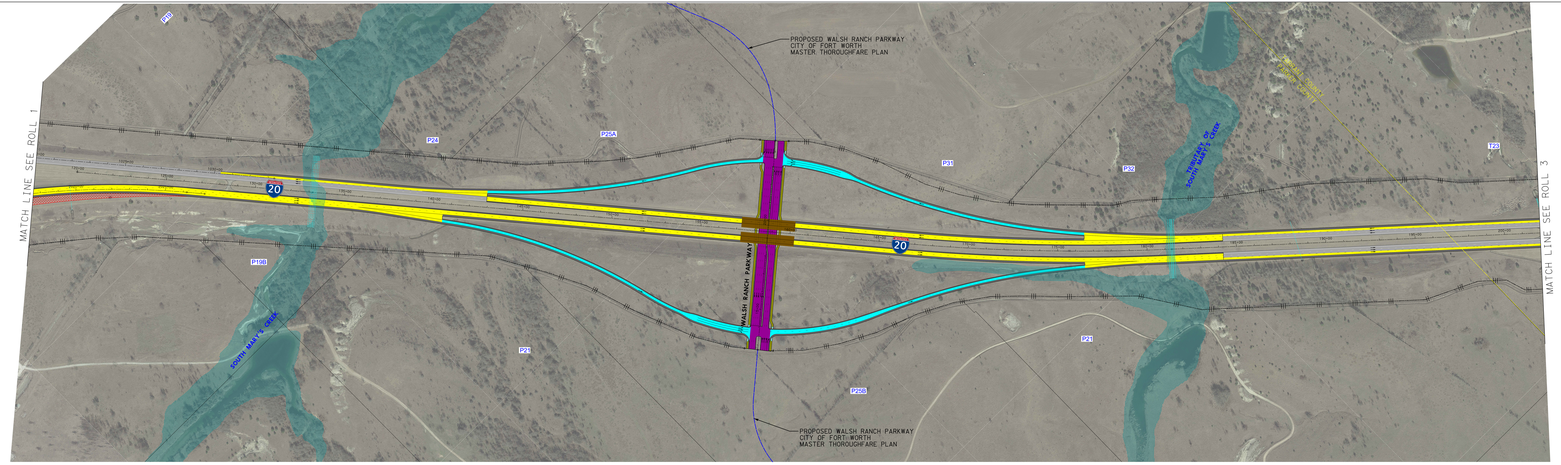





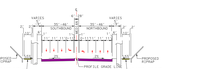

PROPERTY OWNERS

MAP	ID	OWNER	PROPERTY IMPACT
P16		WALSH RANCHES I LTD	
P18		WALSH RANCHES I LTD	
P19A		F HOWARD WALSH JR	
P19B		F HOWARD WALSH JR	
P21		WALSH RANCHES I LTD	
P24		WALSH RANCHES LIMITED PARTNERSHIP	
P25A		WALSH RANCHES LIMITED PARTNERSHIP	
P25B		WALSH RANCHES LIMITED PARTNERSHIP	
P31		WALSH RANCHES LIMITED PARTNERSHIP	
P32		WALSH RANCHES LIMITED PARTNERSHIP	
T23		WALSH RANCHES LP	

ROLL 2 OF 4

TEXAS DEPARTMENT OF TRANSPORTATION

©2019 by Texas Department of Transportation
All Rights Reserved

FORT WORTH DISTRICT
LOYL C. BUSSELL, P.E.
DISTRICT ENGINEER

SEPTEMBER 26, 2019
PUBLIC MEETING DISPLAY
I-20/I-30 OPERATIONAL IMPROVEMENTS PROJECT

I-20 FROM FM 1187/FM 3325 TO MARKUM RANCH RD
I-30 FROM I-20 TO LINCREST DR
CSJ: 0008-03-094, 0008-16-044
1068-05-014, 1068-01-220
PROJECT LENGTH: 7.95 MILES

PARKER & TARRANT COUNTIES

PROJECT LOCATION MAP

NOT TO SCALE

ROADWAY TYPE	DESIGN SPEED	FUNCTIONAL CLASSIFICATION
I-20 & I-30 MAINLANES	70 MPH	URBAN INTERSTATE
I-20 RAMPS	45 MPH	URBAN RAMP
WALSH RANCH PARKWAY	45 MPH	URBAN MINOR ARTERIAL
MINOR 1 & MINOR 2	35 MPH	URBAN MINOR ARTERIAL

LEGEND

- EXISTING SIGNALIZED INTERSECTION
- CENTERLINE/RAILLINE
- EXISTING ROW
- EXISTING GAS EASEMENT
- 100 YR FLOOD PLAIN
- EXISTING PROPERTY LINETS
- EXISTING PLANIMETRIC FEATURES
- EXISTING STRUCTURE TO REMAIN
- EXISTING BOX CULVERT
- EXISTING RCP CULVERT
- COUNTY LINET LINE
- EXISTING ACCESS DENIAL
- PROPOSED ACCESS DENIAL
- PROPOSED STRUTTING
- PROPOSED ROW
- PROPOSED DRAINAGE EASEMENT
- PROPOSED EDGE OF PAVEMENT
- PROPOSED ROADWAY BY OTHERS
- PROPOSED RETAINING WALL
- DIRECTION OF TRAVEL
- EXISTING ROADWAY TO REMAIN
- EXISTING BRIDGE TO REMAIN
- PROPOSED SHOULDER
- PROPOSED BRIDGE
- EXISTING MAIN LANES TO BE RECONSTRUCTED
- PROPOSED RAMP (TRAVEL WAY)
- EXISTING STRUTTING TO BE REMOVED
- PROPOSED CROSS / LOCAL ROAD
- PROPOSED SHARED USE PATH
- PROPOSED SIDEWALK
- PROPOSED CITY OF FORT WORTH/WALSH RANCH PARKWAY ALIGNMENT FROM CITY OF FORT WORTH MASTER THOROUGHFARE PLAN
- PROPOSED CITY OF FORT WORTH/WALSH RANCH PARKWAY ALIGNMENT FROM CITY OF FORT WORTH MASTER THOROUGHFARE PLAN
- PROPOSED TEMPORARY EASEMENT
- POTENTIAL DISPLACEMENTS
- PAVEMENT TO BE REMOVED
- ORIENANT TO BE REMOVED
- PROPERTY IDENTIFICATION
- PROPOSED RETAINING WALL

NOTE: THIS DRAWING REPRESENTS ONLY THE DETAILS OF CONSTRUCTION PROPOSED FOR THE ACCOMPLISHMENT OF THE TEXAS DEPARTMENT OF TRANSPORTATION PROJECT DESCRIBED ON THIS PLAN. THIS DRAWING IS NOT A SURVEY PLAT.

JOHN W. BARTHOLD, P.E. Date: 9/10/2019
FILE: bw_ROLL2.dgn
HOUSTON ENGINEERING, INC.
TBPE FIRM F-1704

AERIAL IMAGERY
DATE: 2018