TEXAS DEPARTMENT OF TRANSPORTATION
c 2018 By Texas Department of Transportation; all rights reserved

TEXAS DEPARTMENT OF TRANSPORTATION
FORT WORTH DISTRICT

LOYL C. BUSSELL, P.E.,
DISTRICT ENGINEER

PUBLIC MEETING
OCTOBER 25, 2018

ALLIANCETEXAS/HASLET
ACCESSIBILITY IMPROVEMENT PROJECT

HASLET, TEXAS
TARRANT COUNTY

ADDITIONAL ALTERNATIVE

CSJ: 0902–90–020
0902–90–021

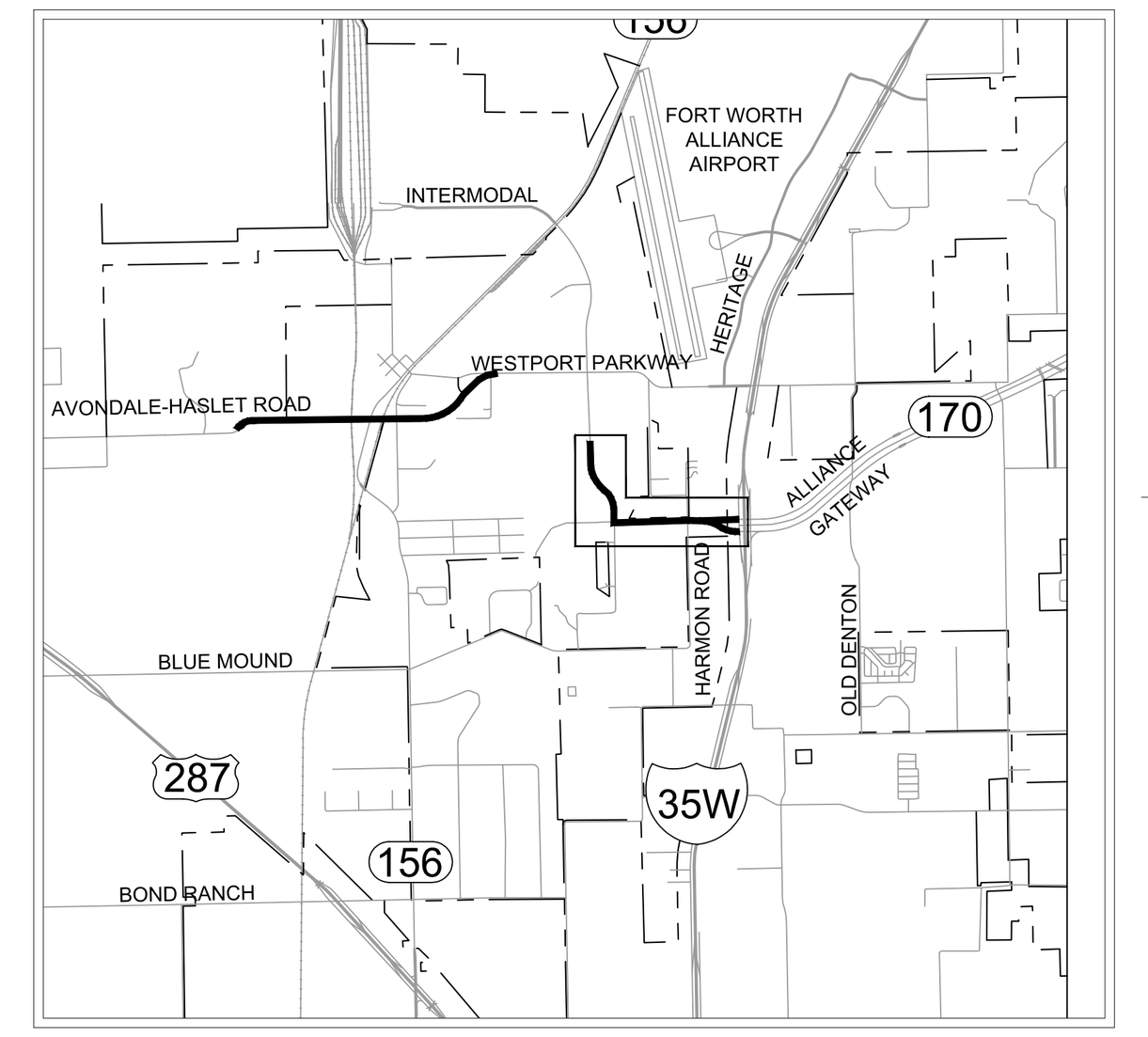

FUNCTIONAL CLASS: PRINCIPAL ARTERIAL
DESIGN SPEED: 45 MPH
AVONDALE–HASLET ROAD, WESTPORT PARKWAY AND INTERMODAL PARKWAY

FUNCTIONAL CLASS: COLLECTOR
DESIGN SPEED: 40 MPH
HARMON ROAD

FUNCTIONAL CLASS: LOCAL
DESIGN SPEED: 30 MPH
SCHOOLHOUSE ROAD

AERIAL IMAGERY DATE: JUNE 2018
TOPOGRAPHICAL DATA DATE: MARCH 2016, AUGUST 2018

Texas Department of Transportation
© 2018 TxDOT
FORT WORTH DISTRICT

THESE PRELIMINARY DOCUMENTS ARE TO BE RELEASED FOR INFORMATION PURPOSES AND ARE NOT INTENDED FOR CONSTRUCTION. THEY WERE PREPARED FOR THE TEXAS DEPARTMENT OF TRANSPORTATION UNDER THE SUPERVISION OF:

MISTY CHRISTIAN, P.E., DATE: 10/24/18
P.E. NUMBER: 98384

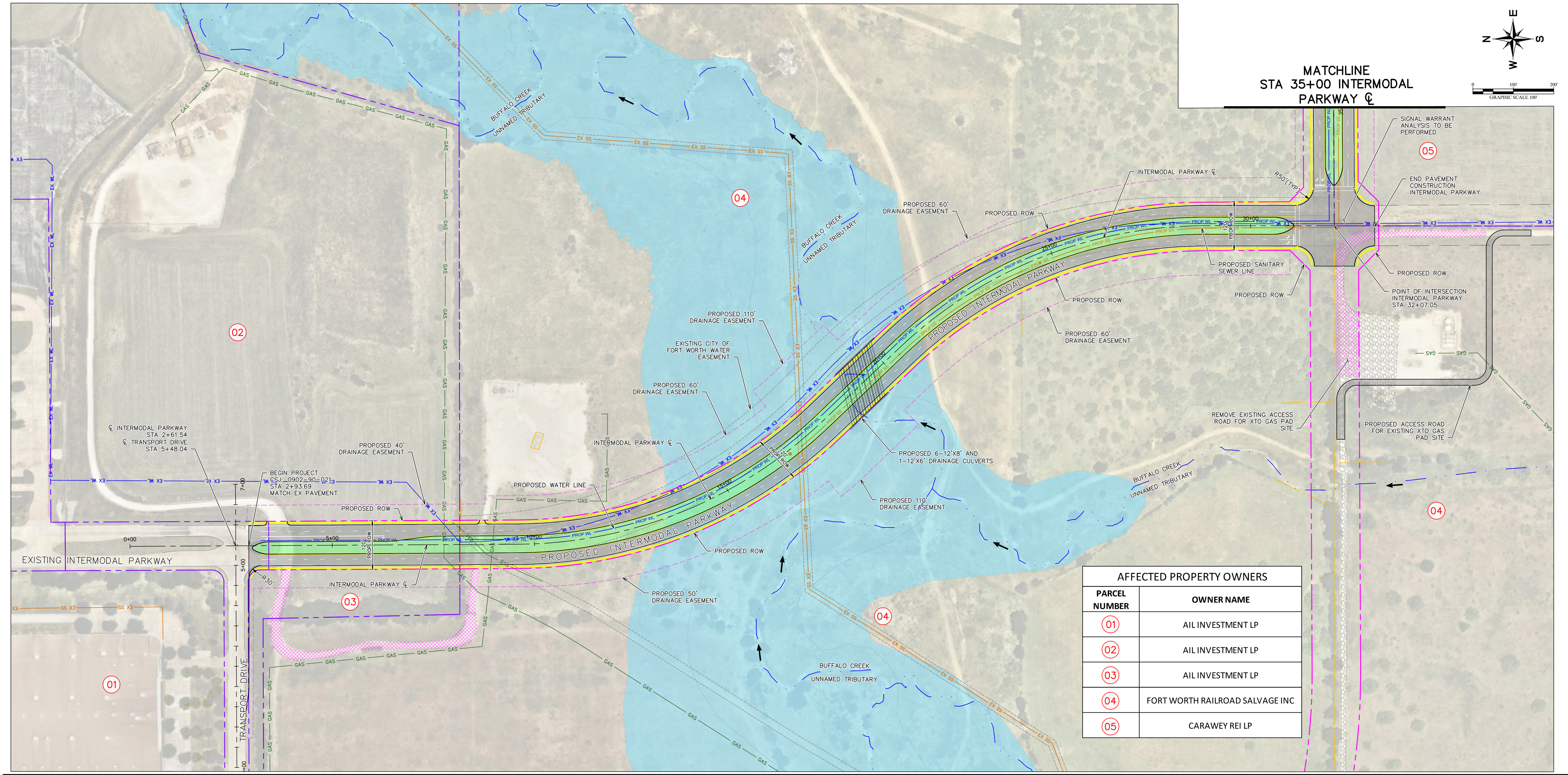

AFFECTED PROPERTY OWNERS	
PARCEL NUMBER	OWNER NAME
01	AIL INVESTMENT LP
02	AIL INVESTMENT LP
03	AIL INVESTMENT LP
04	FORT WORTH RAILROAD SALVAGE INC
05	CARAWEY REI LP

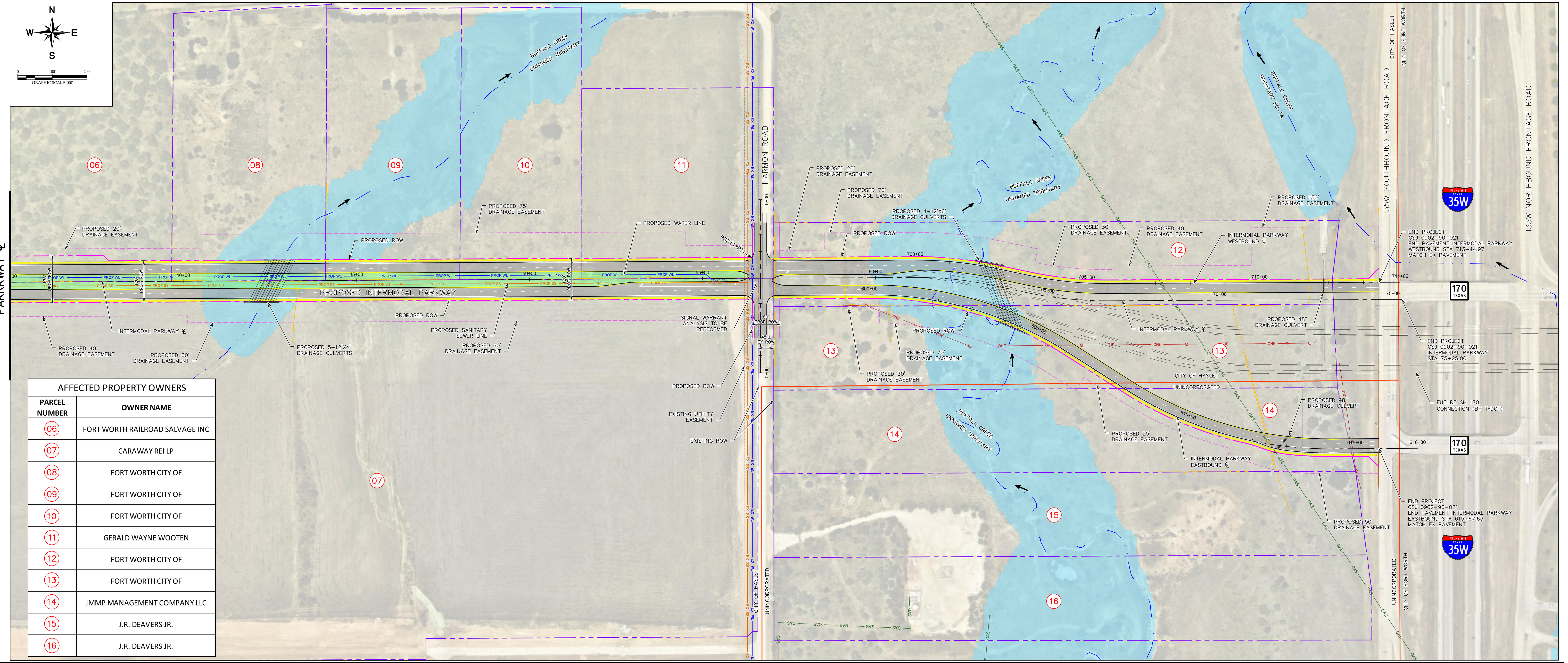

AFFECTED PROPERTY OWNERS	
PARCEL NUMBER	OWNER NAME
06	FORT WORTH RAILROAD SALVAGE INC
07	CARAWAY REI LP
08	FORT WORTH CITY OF
09	FORT WORTH CITY OF
10	FORT WORTH CITY OF
11	GERALD WAYNE WOOTEN
12	FORT WORTH CITY OF
13	FORT WORTH CITY OF
14	JMMP MANAGEMENT COMPANY LLC
15	J.R. DEAVERS JR.
16	J.R. DEAVERS JR.

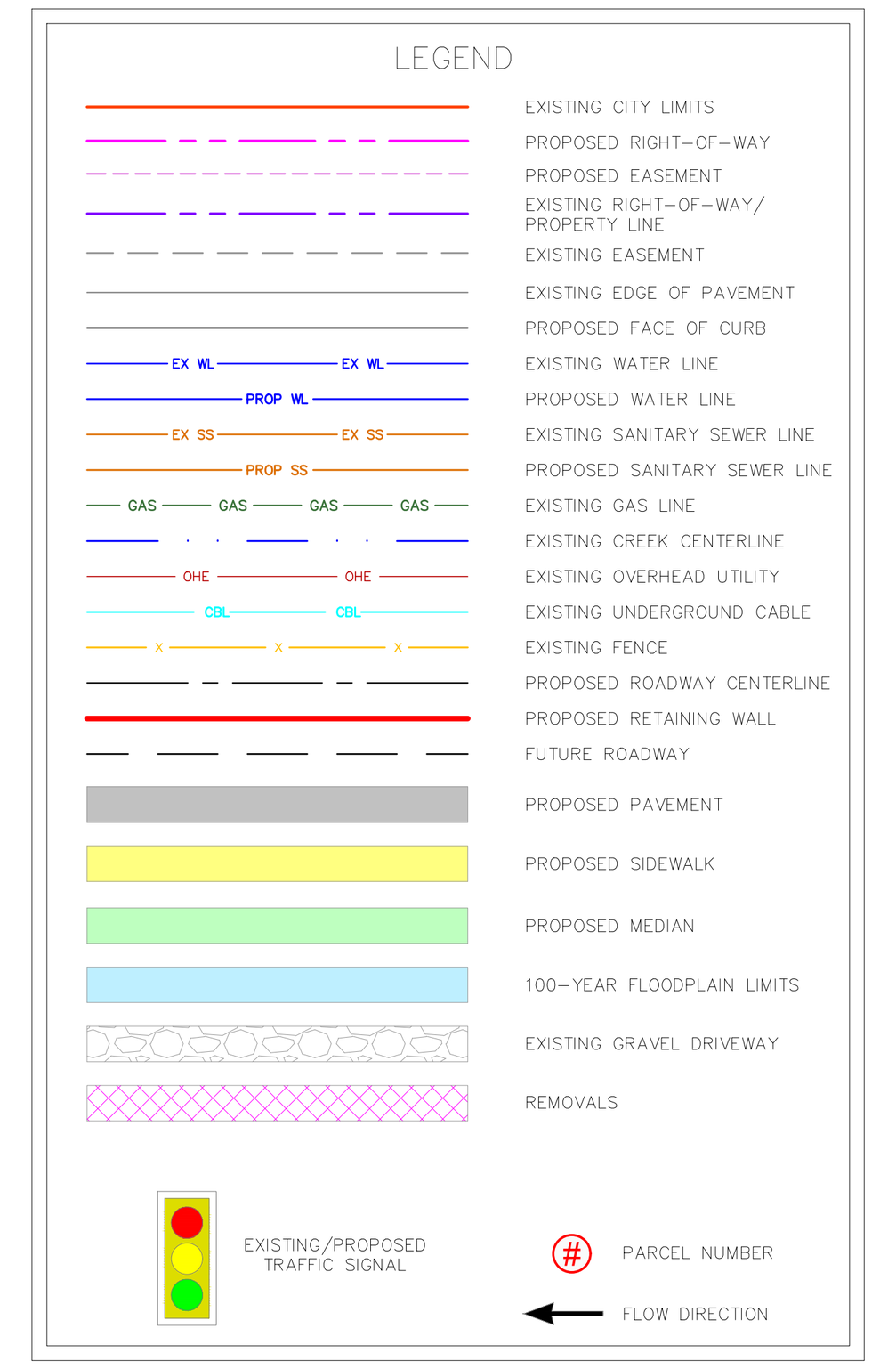

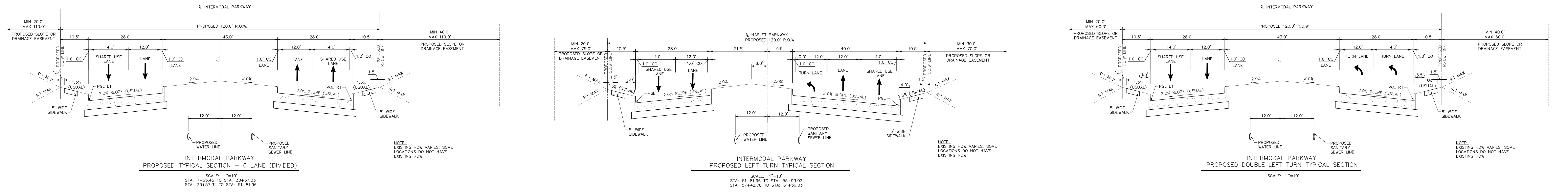

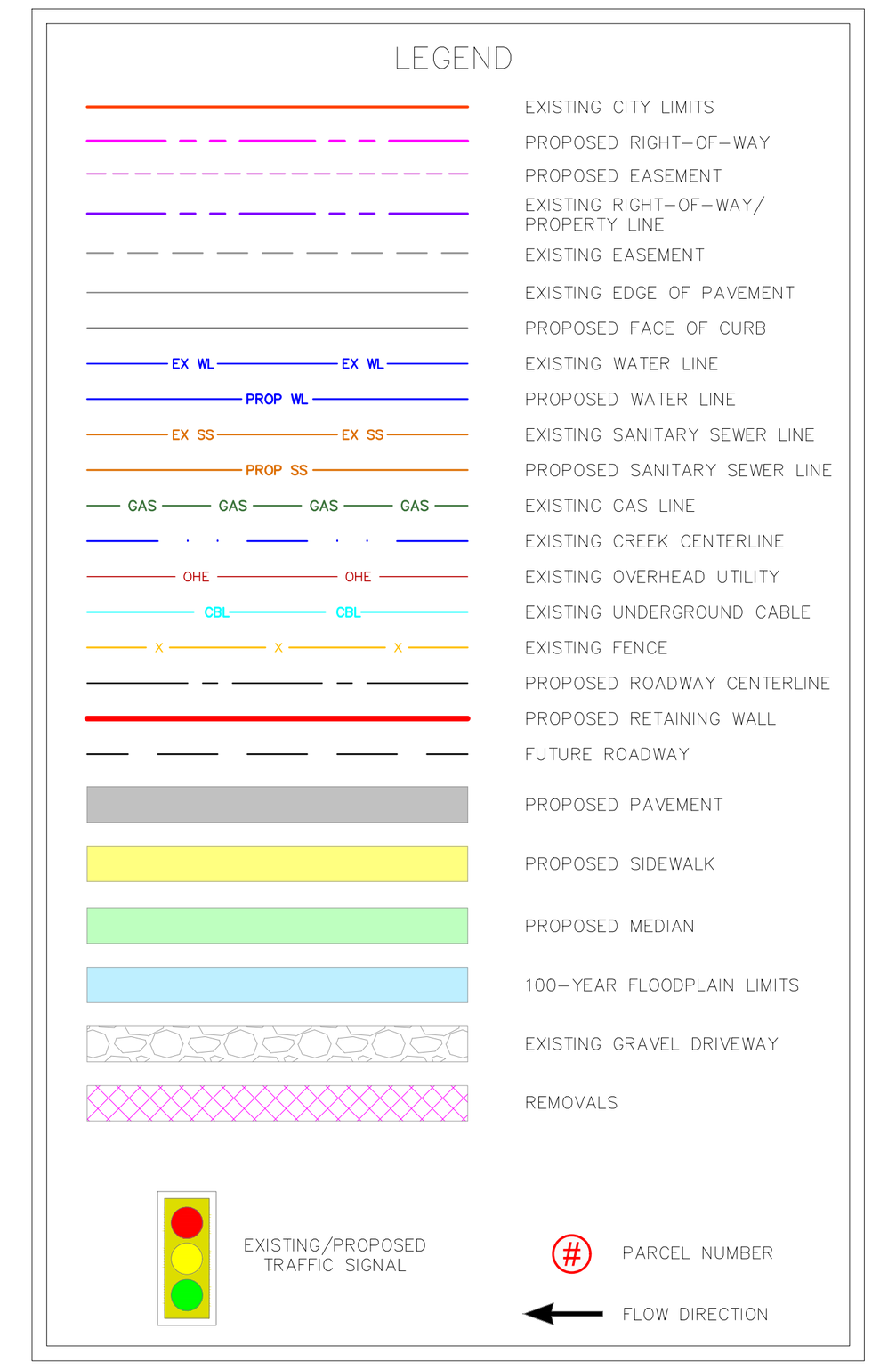
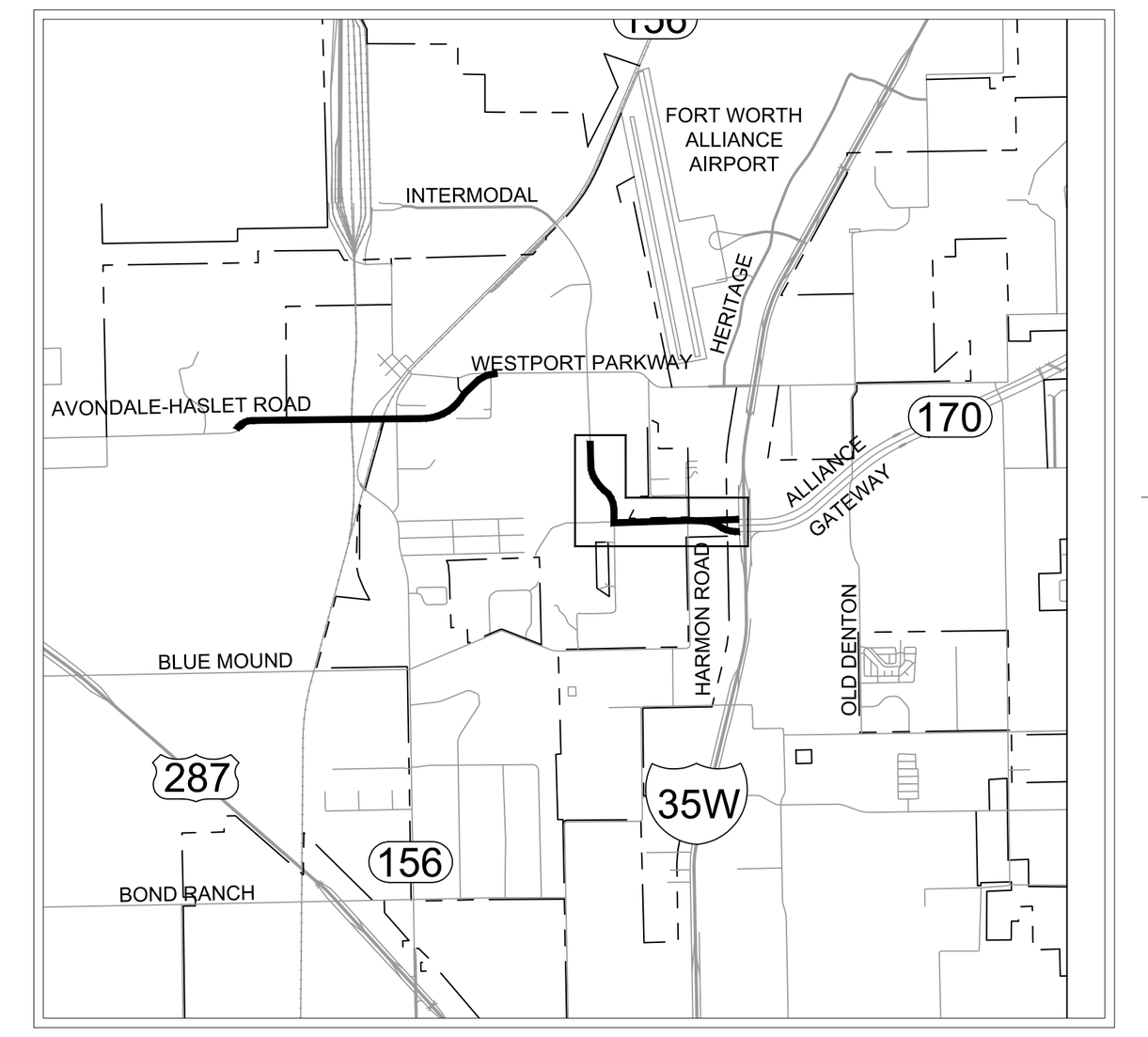
TEXAS DEPARTMENT OF TRANSPORTATION
c 2018 By Texas Department of Transportation; all rights reserved
TEXAS DEPARTMENT OF TRANSPORTATION
FORT WORTH DISTRICT
LOYL C. BUSSELL, P.E.,
DISTRICT ENGINEER
PUBLIC MEETING
OCTOBER 25, 2018
ALLIANCETEXAS/HASLET
ACCESSIBILITY IMPROVEMENT PROJECT
HASLET, TEXAS
TARRANT COUNTY
ADDITIONAL ALTERNATIVE
CSJ: 0902–90–020
0902–90–021
SHEET 2 OF 2
FUNCTIONAL CLASS: PRINCIPAL ARTERIAL
DESIGN SPEED: 45 MPH
AVONDALE–HASLET ROAD, WESTPORT PARKWAY AND INTERMODAL PARKWAY
FUNCTIONAL CLASS: COLLECTOR
DESIGN SPEED: 40 MPH
HARMON ROAD
FUNCTIONAL CLASS: LOCAL
DESIGN SPEED: 30 MPH
SCHOOLHOUSE ROAD
AERIAL IMAGERY DATE: JUNE 2018
TOPOGRAPHICAL DATA DATE: MARCH 2016, AUGUST 2018
Texas Department of Transportation
FORT WORTH DISTRICT