TEXAS DEPARTMENT OF TRANSPORTATION

© 2018 By Texas Department of Transportation; all rights reserved

TEXAS DEPARTMENT OF TRANSPORTATION
FORT WORTH DISTRICT

LOYL C. BUSSELL, P.E.,
DISTRICT ENGINEER

PUBLIC MEETING
OCTOBER 25, 2018

ALLIANCETEXAS/HASLET
ACCESSIBILITY IMPROVEMENT PROJECT

HASLET, TEXAS
TARRANT COUNTY

PREFERRED ALTERNATIVE

CSJ: 0902-90-020
0902-90-021

SHEET 1 OF 3

FUNCTIONAL CLASS: PRINCIPAL ARTERIAL
DESIGN SPEED: 45 MPH
AVONDALE-HASLET ROAD, HASLET PARKWAY AND INTERMODAL PARKWAY

FUNCTIONAL CLASS: COLLECTOR
DESIGN SPEED: 40 MPH
HARMON ROAD

FUNCTIONAL CLASS: LOCAL
DESIGN SPEED: 30 MPH
SCHOOLHOUSE ROAD

AERIAL IMAGERY DATE: JUNE 2018
TOPOGRAPHICAL DATA DATE: MARCH 2016, AUGUST 2018

Texas Department of Transportation
FORT WORTH DISTRICT

THESE PRELIMINARY DOCUMENTS ARE TO BE USED FOR PRELIMINARY PURPOSES ONLY AND PREPARED IN THE TEXAS DEPARTMENT OF TRANSPORTATION UNDER THE SUPERVISION OF:

JEFF MARSHALL
PE NUMBER 99004

AVONDALE HASLET ROAD
EXISTING TYPICAL SECTION – 2-LANE ASPHALT (UNDIVIDED)
SCALE: 1"=10'

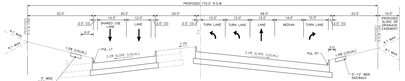

FM 156
PROPOSED NB RIGHT AND LEFT TURNS
TYPICAL SECTION
SCALE: 1"=10'
STA: 2016+94.32 TO STA 2017+45.15

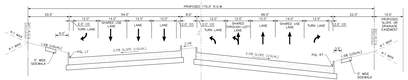

FM 156
ULTIMATE PROPOSED NB RIGHT AND LEFT TURNS TYPICAL SECTION
SCALE: 1"=10'
STA: 2016+94.32 TO STA 2017+45.15



SCHOOLHOUSE ROAD INTERSECTION
PROPOSED TYPICAL SECTION – 4 LANE (UNDIVIDED)
SCALE: 1"=10'

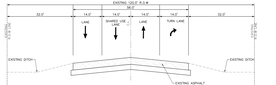

FM 156 AT AVONDALE HASLET ROAD
EXISTING 50' TYPICAL SECTION
SCALE: 1"=10'



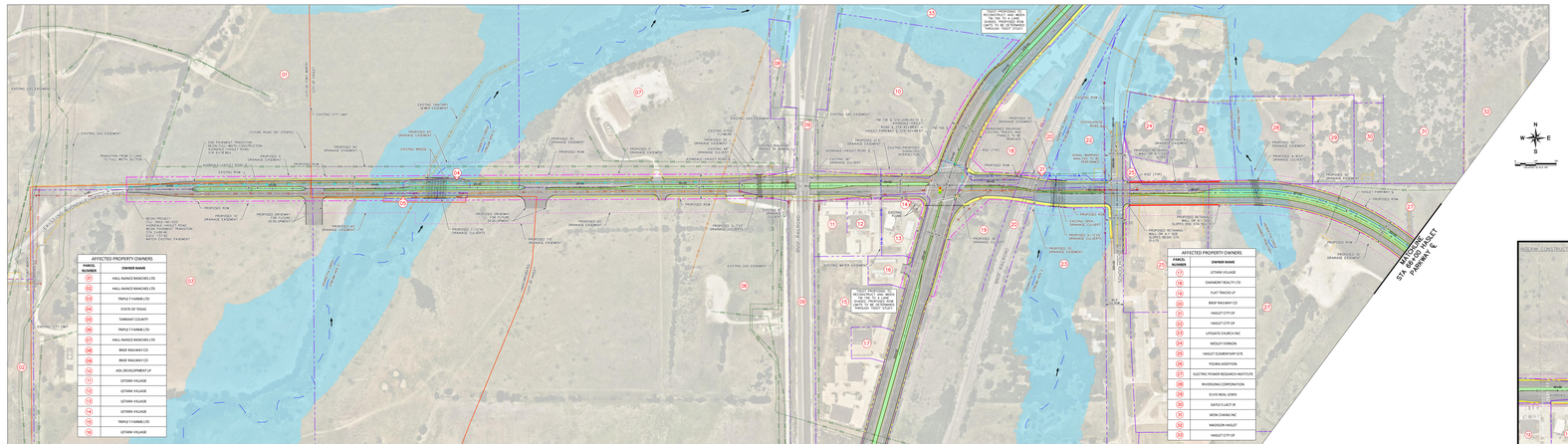

AFFECTED PROPERTY OWNERS

PARCEL NUMBER	OWNER NAME
01	HALL-NANCE RANCHES LTD
02	HALL-NANCE RANCHES LTD
03	TRIPLE T FARMS LTD
04	STATE OF TEXAS
05	TARRANT COUNTY
06	TRIPLE T FARMS LTD
07	HALL-NANCE RANCHES LTD
08	BNSF RAILWAY CO
09	BNSF RAILWAY CO
10	ADL DEVELOPMENT LP
11	LETARA VILLAGE
12	LETARA VILLAGE
13	LETARA VILLAGE
14	LETARA VILLAGE
15	TRIPLE T FARMS LTD
16	LETARA VILLAGE

AFFECTED PROPERTY OWNERS

PARCEL NUMBER	OWNER NAME
17	LETARA VILLAGE
18	GAEMERO REALTY LTD
19	FLAT TRACKS LP
20	BNSF RAILWAY CO
21	HASLET CITY OF
22	HASLET CITY OF
23	LIFEGATE CHURCH INC
24	WESLEY VERNON
25	HASLET ELEMENTARY SITE
26	YOUNG ADDITION
27	ELECTRIC POWER RESEARCH INSTITUTE
28	RIVERSONG CORPORATION
29	EUVE REAL ESTATE
30	GAFAS E LACY JR
31	WON CHANG INC
32	NAUGRON HASLET
33	HASLET CITY OF

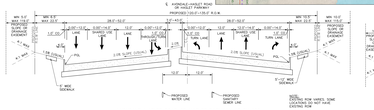

AVONDALE-HASLET ROAD OR HASLET PARKWAY AT FM 156
AND SCHOOLHOUSE ROAD
PROPOSED WB AND EB LEFT AND RIGHT TURNS TYPICAL SECTION
SCALE: 1"=10'
STA: 2016+94.32 TO STA 2017+45.15

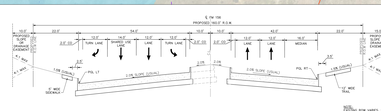

FM 156
PROPOSED SB RIGHT AND LEFT TURNS
TYPICAL SECTION
SCALE: 1"=10'
STA: 2016+94.32 TO STA 2017+45.15

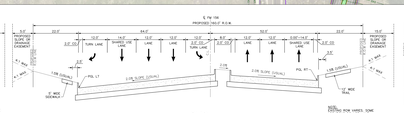

FM 156
ULTIMATE PROPOSED SB RIGHT AND LEFT TURNS TYPICAL SECTION
SCALE: 1"=10'
STA: 2016+94.32 TO STA 2017+45.15

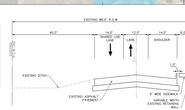

SCHOOLHOUSE ROAD AT HASLET PARKWAY
EXISTING NB AND SB TYPICAL SECTION
SCALE: 1"=10'

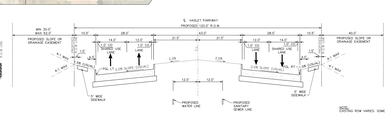

HASLET PARKWAY – EAST OF SCHOOLHOUSE ROAD
PROPOSED TYPICAL SECTION – 4 LANE (DIVIDED)
SCALE: 1"=10'
STA: 38+22.75 TO STA 38+45.00

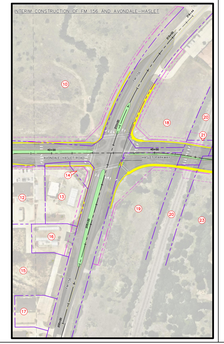

TEXAS DEPARTMENT OF TRANSPORTATION

© 2018 By Texas Department of Transportation; all rights reserved

TEXAS DEPARTMENT OF TRANSPORTATION
FORT WORTH DISTRICT

LOYL C. BUSSELL, P.E.,
DISTRICT ENGINEER

PUBLIC MEETING
OCTOBER 25, 2018

ALLIANCETEXAS/HASLET
ACCESSIBILITY IMPROVEMENT PROJECT

HASLET, TEXAS
TARRANT COUNTY

PREFERRED ALTERNATIVE

CSJ: 0902-90-020
0902-90-021

SHEET 1 OF 3

FUNCTIONAL CLASS: PRINCIPAL ARTERIAL
DESIGN SPEED: 45 MPH
AVONDALE-HASLET ROAD, HASLET PARKWAY AND INTERMODAL PARKWAY

FUNCTIONAL CLASS: COLLECTOR
DESIGN SPEED: 40 MPH
HARMON ROAD

FUNCTIONAL CLASS: LOCAL
DESIGN SPEED: 30 MPH
SCHOOLHOUSE ROAD

AERIAL IMAGERY DATE: JUNE 2018
TOPOGRAPHICAL DATA DATE: MARCH 2016, AUGUST 2018

Texas Department of Transportation
FORT WORTH DISTRICT

THESE PRELIMINARY DOCUMENTS ARE TO BE USED FOR PRELIMINARY PURPOSES ONLY AND PREPARED IN THE TEXAS DEPARTMENT OF TRANSPORTATION UNDER THE SUPERVISION OF:

JEFF MARSHALL
PE NUMBER 99004