Texas Department of Transportation
FORT WORTH DISTRICT
LOYL C. BUSSELL, P.E.
DISTRICT ENGINEER

ALTERNATIVE 1
DESIGN SCHEMATIC
FM 1187 FROM CHISHOLM TRAIL PKWY TO McCART AVENUE/BF 1187C
CROWLEY, TEXAS
CSJ: 1330-01-068
PUBLIC MEETING LAYOUT
SEPTEMBER 5TH, 2019
ROLL 3 OF 4

FM 1187

LIMITS:	CHISHOLM TRAIL PARKWAY TO BF 1187C	
LENGTH:	3.548 MILES	
AVG DAILY TRAFFIC:	14,900 [2021] 16,900 [2041]	
ROADWAY	DESIGN SPEED	FUNCTIONAL CLASS
POTENTIAL FM 1187 MAINLANES	45 MPH	URBAN ARTERIAL
FM 1187 FRONTAGE ROADS	40 MPH	URBAN ARTERIAL
FM 1902	55 MPH	URBAN COLLECTOR
CLEBURNE	55 MPH	URBAN COLLECTOR
HULEN	55 MPH	URBAN COLLECTOR

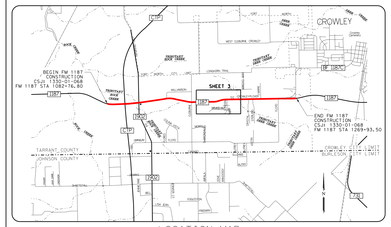

LOCATION MAP

GENERAL NOTES:
1. FM1187 ORIGINAL TOPO AND AERIAL OBTAINED MARCH 27, 2017.
2. ALL DRIVEWAY RADIUS RETURNS ARE 15' UNLESS NOTED OTHERWISE.
3. PAVEMENT DESIGN TO BE DETERMINED.
5. DRAINAGE DESIGN TO BE DETERMINED.

INDEX OF ROLLS:

ROLL	DESCRIPTION
1	FM1187: BEGIN PROJECT TO STA 1138+00
2	FM1187: STA 1138+00 TO STA 1190+00
3	FM1187: STA 1190+00 TO STA 1242+00
4	FM1187: STA 1242+00 TO END PROJECT

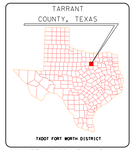

TEXAS COUNTY MAP

0 50 100
PLAN SCALE (FEET)

NOT FOR CONSTRUCTION

THESE PRELIMINARY DOCUMENTS ARE TO BE RELEASED FOR INFORMATIONAL PURPOSES AND ARE NOT INTENDED FOR CONSTRUCTION PURPOSES. THEY WERE PREPARED FOR THE TEXAS DEPARTMENT OF TRANSPORTATION UNDER THE SUPERVISION OF TONY SCHMITT, P.E. TEXAS NUMBER: 98714 DATE: SEPTEMBER 5, 2019

© 2019 BY TEXAS DEPARTMENT OF TRANSPORTATION; ALL RIGHTS RESERVED.

LEGEND

- EXISTING RIGHT OF WAY
- EXISTING PROPERTY LIMITS
- EXISTING DRAINAGE EASEMENT
- EXISTING CULVERT
- EXISTING PLANIMETRIC FEATURES
- EXISTING BRIDGE BENT
- EXISTING DIRECTION OF TRAVEL
- EXISTING TRAFFIC SIGNAL LOCATION
- PROPOSED CENTERLINE/BASELINE
- PROPOSED RIGHT OF WAY
- PROPOSED DRAINAGE EASEMENT
- PROPOSED CURB
- PROPOSED STRIPING
- PROPOSED CULVERT
- PROPOSED DIRECTION OF TRAVEL
- PROPOSED TRAFFIC SIGNAL LOCATION
- PROPOSED ROADWAY
- PROPOSED TRANSITION
- PROPOSED SIDEWALK
- PROPOSED DRIVEWAY
- POTENTIAL ROADWAY
- POTENTIAL BRIDGE
- POTENTIAL METAL BEAM GUARD FENCE
- POTENTIAL RETAINING WALL
- POTENTIAL DIRECTION OF TRAVEL
- GAS (ATMOS)
- PIPELINE (WILLIAMS MIDSTREAM)
- PIPELINE (ENERVEST-WALNUT)

ANTICIPATED AVERAGE DAILY TRAFFIC VOLUMES



PARCEL #:	PROPERTY OWNER	PROPERTY IMPACT
22	CASTILLO SAMUEL GARZA	ROW ACQUISITION
25	HAMPTON LTD	ROW ACQUISITION
26	DINSCH FREDERICK AND DINSCH DEBORAH K	ROW & POTENTIAL DISPLACEMENT
27	HAMPTON LTD	ROW ACQUISITION
28	HAMPTON LTD	JOINT USE
29	HAMPTON LTD	ROW ACQUISITION
30	WREN JIMMY P JR AND WREN TERRI L	ROW ACQUISITION
31	EUDALY RICHARD M AND EUDALY OLIVIA	ROW ACQUISITION
32	HOWARD GARY N AND HOWARD SHOSHANA	
33	ORTIZ BASILISO AND ORTIZ ERICA	
34	MONCRIEF EDWARD AND MONCRIEF PAULA	
35	CHAMBERS GREGORY AND CHAMBERS JOANN	
36	WARREN DOUGLAS B AND WARREN MARY A	ROW ACQUISITION
37	CAPPS DAVID L AND CAPPS SHARON K	ROW ACQUISITION
38	BADGER STEVE AND BADGER COLLEEN	ROW ACQUISITION
39	MCDERMOTT STEVEN	
40	GALAVIZ JESUS AND GALAVIZ CHARLOTTE	ROW & JOINT USE
41	BARNETT RICHARD AND BARNETT JERILYN	ROW ACQUISITION

PARCEL #:	PROPERTY OWNER	PROPERTY IMPACT
42	SOLIS JOAQUIN JR AND SOLIS MARCIE A	ROW ACQUISITION
43	GARBER GERALD	ROW ACQUISITION
44	DUBOSE JAMES E ETAL	ROW & JOINT USE
45	SHELBY ROBERT S	ROW & POTENTIAL DISPLACEMENT
46	O'GRADY BETTY H	ROW ACQUISITION
47	CAVANNA LARRY R AND CAVANNA KATHLEEN	ROW ACQUISITION
48	MILANO FRANK M AND MILANO TRONA K	ROW & JOINT USE
49	PISANELLI WILLIAM AND PISANELLI BRENDA	ROW ACQUISITION
50	KENNEDY DON R AND KENNEDY WENDY	ROW ACQUISITION
51	OWYNNE KEYLAND FAMILY TR ETAL	ROW ACQUISITION
52	BURMISTER JILLIAN MARIE	ROW ACQUISITION
53	FRANCES COURLEY-LOTT TRUST	ROW & POTENTIAL DISPLACEMENT
54	EMCAD WATER AND WASTEWATER LLC	ROW ACQUISITION
55	BROWN ROBERT C AND BROWN JILL C	ROW ACQUISITION
56	CROWLEY ISD	ROW ACQUISITION
57	CURRENT OWNER	ROW ACQUISITION
58	BRISTER CARL D AND BRISTER BEVERLY	ROW ACQUISITION
59	MADDOX STEVE AND MADDOX NANCY M	ROW ACQUISITION
60	HARRISON DARLENE N	ROW ACQUISITION

PARCEL #:	PROPERTY OWNER	PROPERTY IMPACT
61	BRUNSON JOSEPH B AND BRUNSON RHONDA	ROW & JOINT USE
62	BROWN STEVEN B AND BROWN JAYANNE	ROW ACQUISITION
63	CURRENT OWNER	ROW ACQUISITION
64	NEAL MICHAEL W AND NEAL BRENDA S	ROW ACQUISITION
65	CHAPMAN BRADFORD L AND CHAPMAN JENNI	ROW ACQUISITION
66	BORGERDING THOMAS AND BORGERDING DEBRA	ROW ACQUISITION
67	RAY DOUGLAS AND RAY CONNIE	ROW & JOINT USE
68	ANZALDUA ARNOLD AND ANZALDUA LUCINA	
69	TRAN TIN T AND TRAN PATRICIA	ROW ACQUISITION
70	WASHBURN GLEN H AND FOWLER VONDA L	ROW ACQUISITION
71	BRYANT BELLA*	ROW ACQUISITION
72	NG THERESA N AND NG CHIN WAH	ROW ACQUISITION
73	GREENE DAVID O AND GREENE JONELL G	ROW ACQUISITION
74	GIPSON TERRY L REVOCABLE TRUST	ROW ACQUISITION
75	WEBB ROBERT L AND JO A	ROW ACQUISITION
76	CURRY MARK A AND CURRY KATHY L	ROW ACQUISITION
77	GIPSON TERRY L REVOCABLE TRUST	ROW ACQUISITION
78	JIN QU AND ZHUOYI QU	ROW ACQUISITION

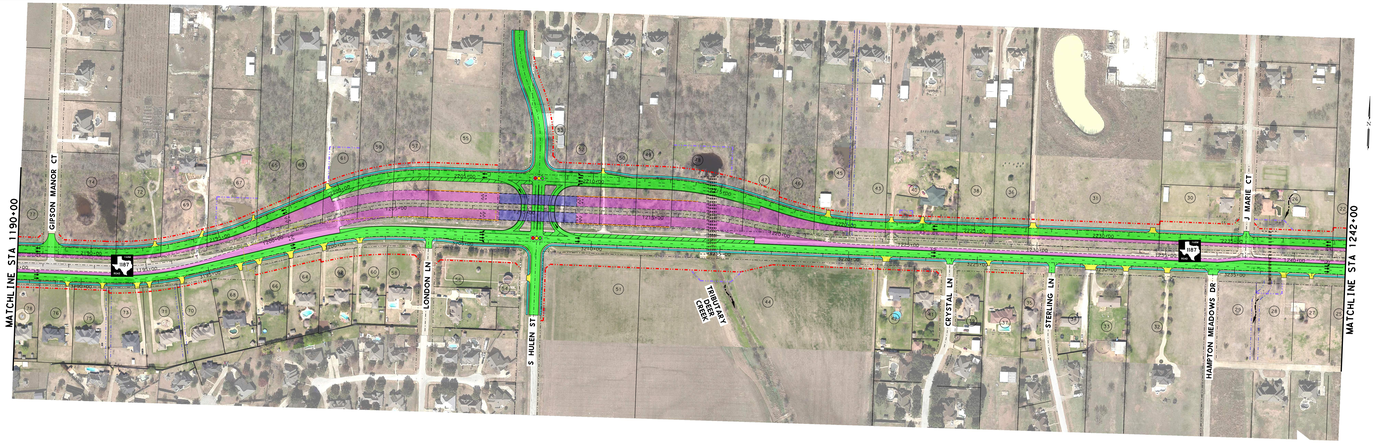

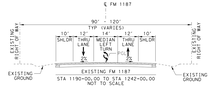

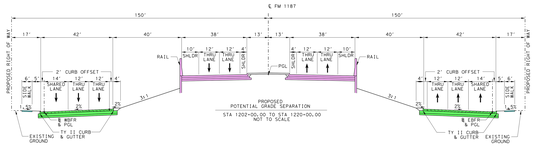

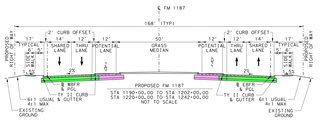

Texas Department of Transportation
FORT WORTH DISTRICT
LOYL C. BUSSELL, P.E.
DISTRICT ENGINEER

ALTERNATIVE 1
DESIGN SCHEMATIC
FM 1187 FROM CHISHOLM TRAIL PKWY TO McCART AVENUE/BF 1187C
CROWLEY, TEXAS
CSJ: 1330-01-068
PUBLIC MEETING LAYOUT
SEPTEMBER 5TH, 2019
ROLL 3 OF 4

FM 1187

LIMITS:	CHISHOLM TRAIL PARKWAY TO BF 1187C	
LENGTH:	3.548 MILES	
AVG DAILY TRAFFIC:	14,900 [2021] 16,900 [2041]	
ROADWAY	DESIGN SPEED	FUNCTIONAL CLASS
POTENTIAL FM 1187 MAINLANES	45 MPH	URBAN ARTERIAL
FM 1187 FRONTAGE ROADS	40 MPH	URBAN ARTERIAL
FM 1902	55 MPH	URBAN COLLECTOR
CLEBURNE	55 MPH	URBAN COLLECTOR
HULEN	55 MPH	URBAN COLLECTOR

LOCATION MAP

GENERAL NOTES:
1. FM1187 ORIGINAL TOPO AND AERIAL OBTAINED MARCH 27, 2017.
2. ALL DRIVEWAY RADIUS RETURNS ARE 15' UNLESS NOTED OTHERWISE.
2. PAVEMENT DESIGN TO BE DETERMINED.
3. DRAINAGE DESIGN TO BE DETERMINED.

INDEX OF ROLLS:

ROLL	DESCRIPTION
1	FM1187: BEGIN PROJECT TO STA 1138+00
2	FM1187: STA 1138+00 TO STA 1190+00
3	FM1187: STA 1190+00 TO STA 1242+00
4	FM1187: STA 1242+00 TO END PROJECT

TARRANT COUNTY, TEXAS
TXDOT FORT WORTH DISTRICT
TEXAS COUNTY MAP

0 50 100
PLAN SCALE (FEET)

NOT FOR CONSTRUCTION

THESE PRELIMINARY DOCUMENTS ARE TO BE RELEASED FOR INFORMATIONAL PURPOSES AND ARE NOT INTENDED FOR CONSTRUCTION PURPOSES. THEY WERE PREPARED FOR THE TEXAS DEPARTMENT OF TRANSPORTATION UNDER THE SUPERVISION OF TONY SCHMITT, P.E. TEXAS NUMBER: 98714 DATE: SEPTEMBER 5, 2019

© 2019 BY TEXAS DEPARTMENT OF TRANSPORTATION; ALL RIGHTS RESERVED.