Texas Department of Transportation
FORT WORTH DISTRICT
LOYL C. BUSSELL, P.E.
DISTRICT ENGINEER

ALTERNATIVE 2
DESIGN SCHEMATIC
FM 1187 FROM CHISHOLM TRAIL PKWY TO McCART AVENUE/BF 1187C
CROWLEY, TEXAS
CSJ: 1330-01-068
PUBLIC MEETING LAYOUT
SEPTEMBER 5TH, 2019
ROLL 4 OF 4

FM 1187

LIMITS:	CHISHOLM TRAIL PARKWAY TO BF 1187C	
LENGTH:	3.548 MILES	
AVG DAILY TRAFFIC:	24,900 (2021) 26,900 (2041)	
ROADWAY	DESIGN SPEED	FUNCTIONAL CLASS
POTENTIAL FM 1187 MAINLANES	45 MPH	URBAN ARTERIAL
FM 1187 FRONTAGE ROADS	35 MPH	URBAN ARTERIAL
FM 1902	55 MPH	URBAN COLLECTOR
CLEBURNE	55 MPH	URBAN COLLECTOR
HULEN	55 MPH	URBAN COLLECTOR

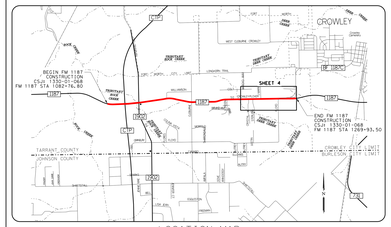

LOCATION MAP

GENERAL NOTES:
1. FM1187 ORIGINAL TOPO AND AERIAL OBTAINED MARCH 27, 2017.
2. ALL DRIVEWAY RADIUS RETURNS ARE 15' UNLESS NOTED OTHERWISE.
3. PAVEMENT DESIGN TO BE DETERMINED.
3. DRAINAGE DESIGN TO BE DETERMINED.

INDEX OF ROLLS:

ROLL	DESCRIPTION
1	FM1187: BEGIN PROJECT TO STA 1138+00
2	FM1187: STA 1138+00 TO STA 1190+00
3	FM1187: STA 1190+00 TO STA 1242+00
4	FM1187: STA 1242+00 TO END PROJECT

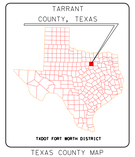

TEXAS COUNTY MAP

0 50 100
PLAN SCALE (FEET)

NOT FOR CONSTRUCTION

THESE PRELIMINARY DOCUMENTS ARE TO BE RELEASED FOR INFORMATIONAL PURPOSES AND ARE NOT INTENDED FOR CONSTRUCTION PURPOSES. THEY WERE PREPARED FOR THE TEXAS DEPARTMENT OF TRANSPORTATION UNDER THE SUPERVISON OF TONY SCHMITT, P.E. TEXAS NUMBER: 98714 DATE: SEPTEMBER 5, 2019

© 2019 BY TEXAS DEPARTMENT OF TRANSPORTATION; ALL RIGHTS RESERVED.

LEGEND
- EXISTING RIGHT OF WAY
- EXISTING PROPERTY LIMITS
- EXISTING DRAINAGE EASEMENT
- EXISTING CULVERT
- EXISTING PLANIMETRIC FEATURES
- EXISTING BRIDGE BENT
- EXISTING DIRECTION OF TRAVEL
- EXISTING TRAFFIC SIGNAL LOCATION
- PROPOSED CENTERLINE/BASELINE
- PROPOSED RIGHT OF WAY
- PROPOSED DRAINAGE EASEMENT
- PROPOSED CURB
- PROPOSED STRIPING
- PROPOSED CULVERT
- PROPOSED DIRECTION OF TRAVEL
- PROPOSED TRAFFIC SIGNAL LOCATION
- PROPOSED ROADWAY
- PROPOSED TRANSITION
- PROPOSED SIDEWALK
- PROPOSED DRIVEWAY
- POTENTIAL ROADWAY
- POTENTIAL BRIDGE
- POTENTIAL METAL BEAM GUARD FENCE
- POTENTIAL RETAINING WALL
- POTENTIAL DIRECTION OF TRAVEL
- GAS (ATMOS)
- PIPELINE (WILLIAMS MIDSTREAM)
- PIPELINE (ENERVEST-WALNUT)

ANTICIPATED AVERAGE DAILY TRAFFIC VOLUMES

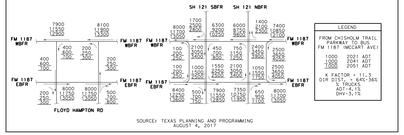

SOURCE: TEXAS PLANNING AND PROGRAMMING
AUGUST 4, 2017
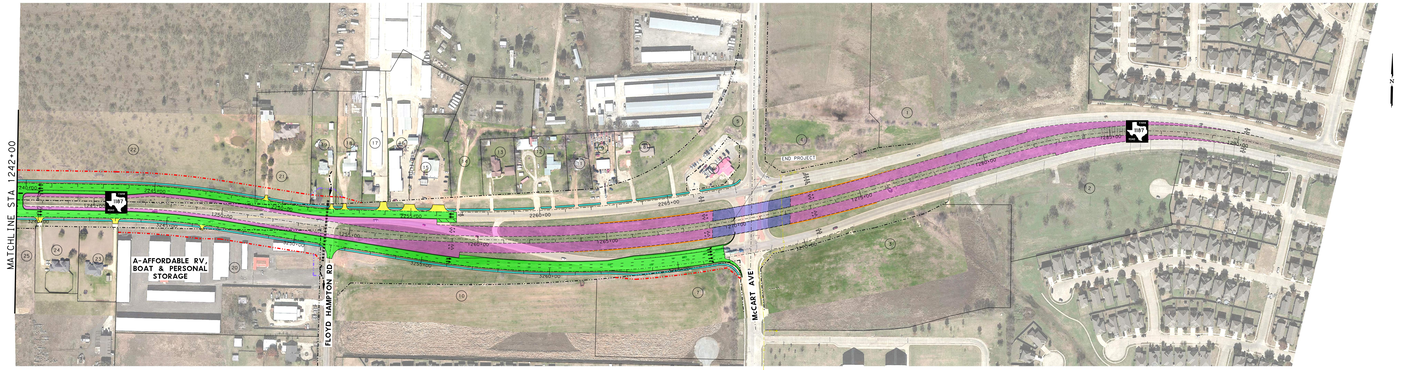
PARCEL #:	PROPERTY OWNER	PROPERTY IMPACT
1	PLAINS CAPITAL BANK	
2	LEACH DOUG AND LEACH DAVONLA LEACH	
3	MKA CROWLEY VENTURES LLC	
4	WAL-MART REAL ESTATE BUSINESS TRUST	
5	CITY OF CROWLEY	
6	DANELSKI NICK A AND DANELSKI TAMARA L	
7	BMH CROWLEY LP	ROW ACQUISITION
8	HERSON CURTIS	
9	WALKER CARLA	
10	BMH CROWLEY LP	
11	WALKER CARLA J	
12	BOYD TERRY LEE	
13	FALK THOMAS RAY EST AND DUANE R FALK	
14	JIMENEZ OMAR	
15	PARK DALE ENTERPRISES LLC	
16	CROWLEY SELF STORAGE LLC	
17	CROWLEY SELF STRAGAE LLC	
18	VASQUEZ OLIVIA AND VAZQUEZ SERAFIN V	ROW & JOINT USE
19	PEDIGO DOROTHY LOUISE	ROW & JOINT USE
20	A-AFFORDABLE RV, BOAT & MINI STORAGE #2 LLC	ROW & POTENTIAL DISPLACEMENT
21	CASTILLO SAMUEL GARZA	ROW ACQUISITION
22	CASTILLO SAMUEL GARZA	ROW ACQUISITION
23	PENNEY PEGGY J	
24	BURTON LARRY AND BURTON DEBORAH	
25	HAMPTON LTD