Texas Department of Transportation

© 2018 by Texas Department of Transportation; all rights reserved

FORT WORTH DISTRICT

Loyl C. Bussell, PE - District Engineer

DOCUMENT PREPARED BY:
OTHON, INC., Consulting Engineers
2140 Lake Park Blvd, Ste 200, Richardson, TX 75080
• T 214.340.7344
Texas PE Firm Reg. #F-1471

PUBLIC MEETING LAYOUT

FM 156
FROM INTERMODAL PARKWAY
TO US 81/287
IN TARRANT COUNTY, TEXAS

ALTERNATIVE #2
ROLL 2 OF 2

LEGEND

🔴🟡🟢	PROP. SIGNALIZED INTERSECTION
▨▨▨	EXIST. SIGNALIZED INTERSECTION
—·—·—	CENTERLINE
—··—··—	EXIST. ROW
——	EXIST. PROPERTY LIMITS
——	EXIST. FEATURES
—·—·—	CREEK FLOWLINE
■	100 YEAR FLOODPLAIN
- - -	CITY LIMIT LINE
- - -	PROP. STRIPING
—·—·—	PROP. R.O.W.
——	PROP. EDGE OF PAVEMENT
→	DIRECTION OF TRAVEL
(101)	PROPERTY IDENTIFICATION
■	EXIST. BRIDGE TO REMAIN
■	PROP. PAVEMENT/CROSS STREET
■	PROP. PAVEMENT (OTHER PROJECT)
■	PROP. BRIDGE
■	PROP. DRIVEWAY
■	PROP. SIDEWALK
■	PROP. TRAIL (BY OTHERS)
■	PROP. RAISED CURB MEDIAN
▨	PAVEMENT REMOVAL
▨	POTENTIAL DISPLACEMENT
═	PROP. CULVERT

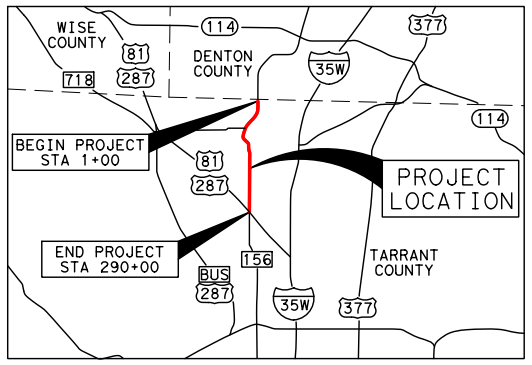
WISE COUNTY
114
377
81
718
287
DENTON COUNTY
35W
114
BEGIN PROJECT STA 1+00
81
287
PROJECT LOCATION
END PROJECT STA 290+00
156
BUS 287
35W
377
TARRANT COUNTY

TRAFFIC PROJECTIONS : AVERAGE DAILY TRAFFIC

	2027	2047
SECTION 1 - US 81/US 287 TO MAIN ST.	15,900	24,200
SECTION 2 - MAIN ST. TO INTERMODAL PKWY.	8,900	13,600

PUBLIC MEETING DATE DECEMBER 13, 2018

NOT FOR CONSTRUCTION

DOCUMENT IS FOR REVIEW ONLY AND IS NOT INTENDED FOR CONSTRUCTION, BIDDING, OR PERMIT PURPOSES.

CLAYTON F. TERRY, PE
TEXAS NO. 116096
11/29/2018
DATE

FUNCTIONAL CLASSIFICATION
MAINLANES: SUBURBAN MINOR ARTERIAL

CSJ 0718-02-070
LIMITS: FROM FM 156 STA 1+00.00
TO FM 156 STA 290+00.00
PROJECT LENGTH= 5.47 MILES

DESIGN SPEED
MAINLANES:
INTERMODAL PKWY TO BLUE MOUND RD - 45 MPH
BLUE MOUND RD TO US 81/US 287 - 55 MPH
CROSS STREETS: 35 - 45 MPH

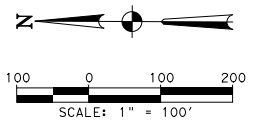
N
100
0
100
200
SCALE: 1" = 100'

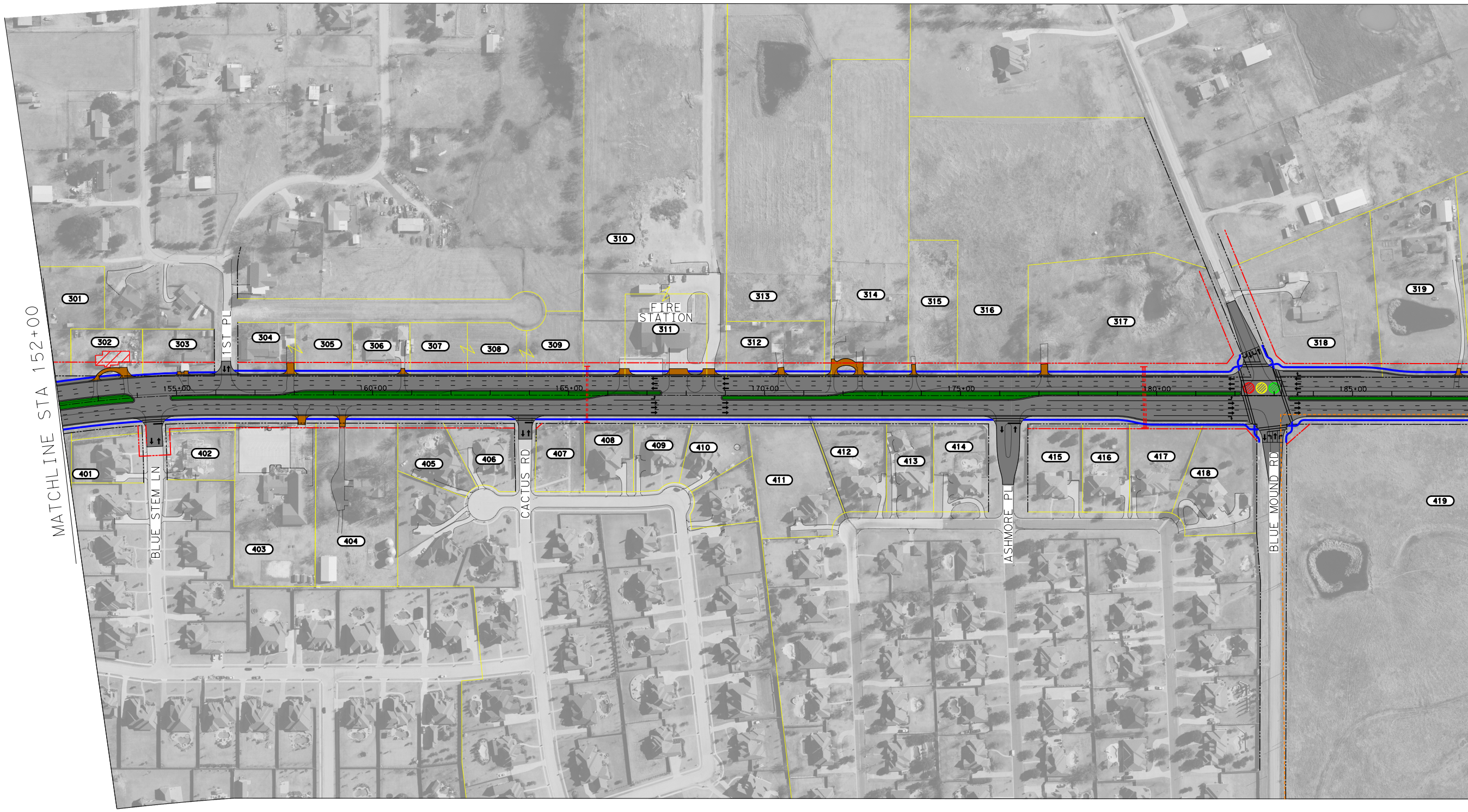
MATCHLINE STA 152+00
155+00
160+00
165+00
170+00
175+00
180+00
185+00
1ST PL
FIRE STATION
BLUE STEM LN
CACTUS RD
ASHMORE PL
BLUE MOUND RD
301
302
303
304
305
306
307
308
309
310
311
312
313
314
315
316
317
318
319
401
402
403
404
405
406
407
408
409
410
411
412
413
414
415
416
417
418
419

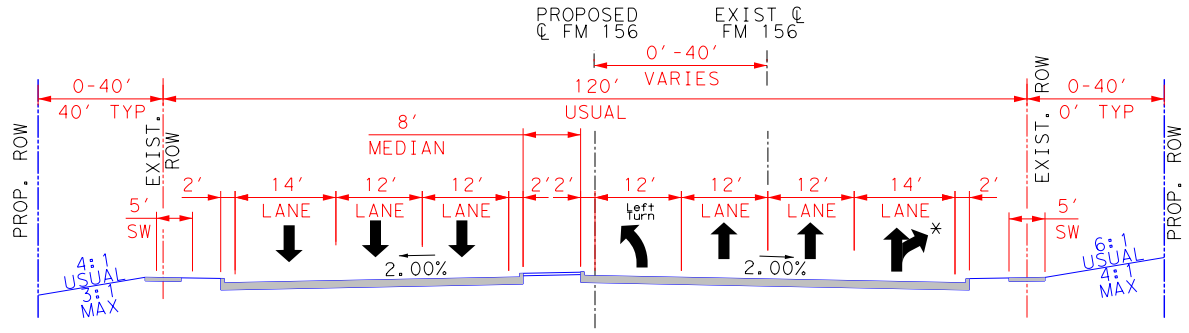
PROPOSED ℄ FM 156
EXIST ℄ FM 156
0'-40' VARIES
0-40' 40' TYP
120' USUAL
0-40' 0' TYP
PROP. ROW
EXIST. ROW
8' MEDIAN
5' SW
2'
14' LANE
12' LANE
12' LANE
2' 2'
12' Left Turn
12' LANE
12' LANE
14' LANE
2'
5' SW
*
2.00%
2.00%
4:1 USUAL 3:1 MAX
6:1 USUAL 4:1 MAX

PROPOSED FM 156
STA 122+00 - 128+00
STA 165+00 - 168+00
STA 192+50 - 195+00
STA 210+50 - 216+50

*(SHARED RIGHT/THROUGH LANE)

NOT TO SCALE

AERIAL IMAGERY DATE: 2017
FLOODPLAIN SOURCE: FEMA MAP 48439C0055K
SEPTEMBER 25, 2009

PROPERTY IDENTIFIER	OWNER	PROPERTY ADDRESS
301	WITHERSPOON PROPERTIES INC	1411 S State Hwy 156
302	WITHERSPOON PROPERTIES INC	1407 S State Hwy 156
303	PATRICK & DENISE KENNEDY	1411 S State Hwy 156
304	PATRICK & DENISE KENNEDY	1501 S State Hwy 156
305	PATRICK & DENISE KENNEDY	1501 S State Hwy 156
306	JULIE LATSHAW & KEITH HEIGES	1505 S State Hwy 156
307	CITY OF HASLET	1509 S State Hwy 156
308	CITY OF HASLET	1509 S State Hwy 156
309	CITY OF HASLET	1509 S State Hwy 156
310	CITY OF HASLET	156 Blue Mound Rd E
311	CITY OF HASLET	156 Blue Mound Rd E
312	KATHY G YALE	1705 S State Hwy 156
313	CITY OF HASLET	CITY OF HASLET
314	JASON H ASHCROFT	1801 S State Hwy 156
315	BETTY J YOUNG	1421 S State Hwy 156
316	BETTY J YOUNG	1805 S State Hwy 156
317	GEN X LANCO LLC	1901 S State Hwy 156
318	GLEN A SAUNDERS	100 Blue Mound Rd E
319	GARY & CHRISTINE HULSEY	2003 S State Hwy 156
320	GEORGE MEDRANO	2005 S State Hwy 156
321	GILBERT & SHERRY HOLLOWAY	2007 S State Hwy 156
322	DAN PETSCHE	2009 S State Hwy 156
323	TOUSEEF SIDDIQUI-AHMED	2000 White Ln

FM 156

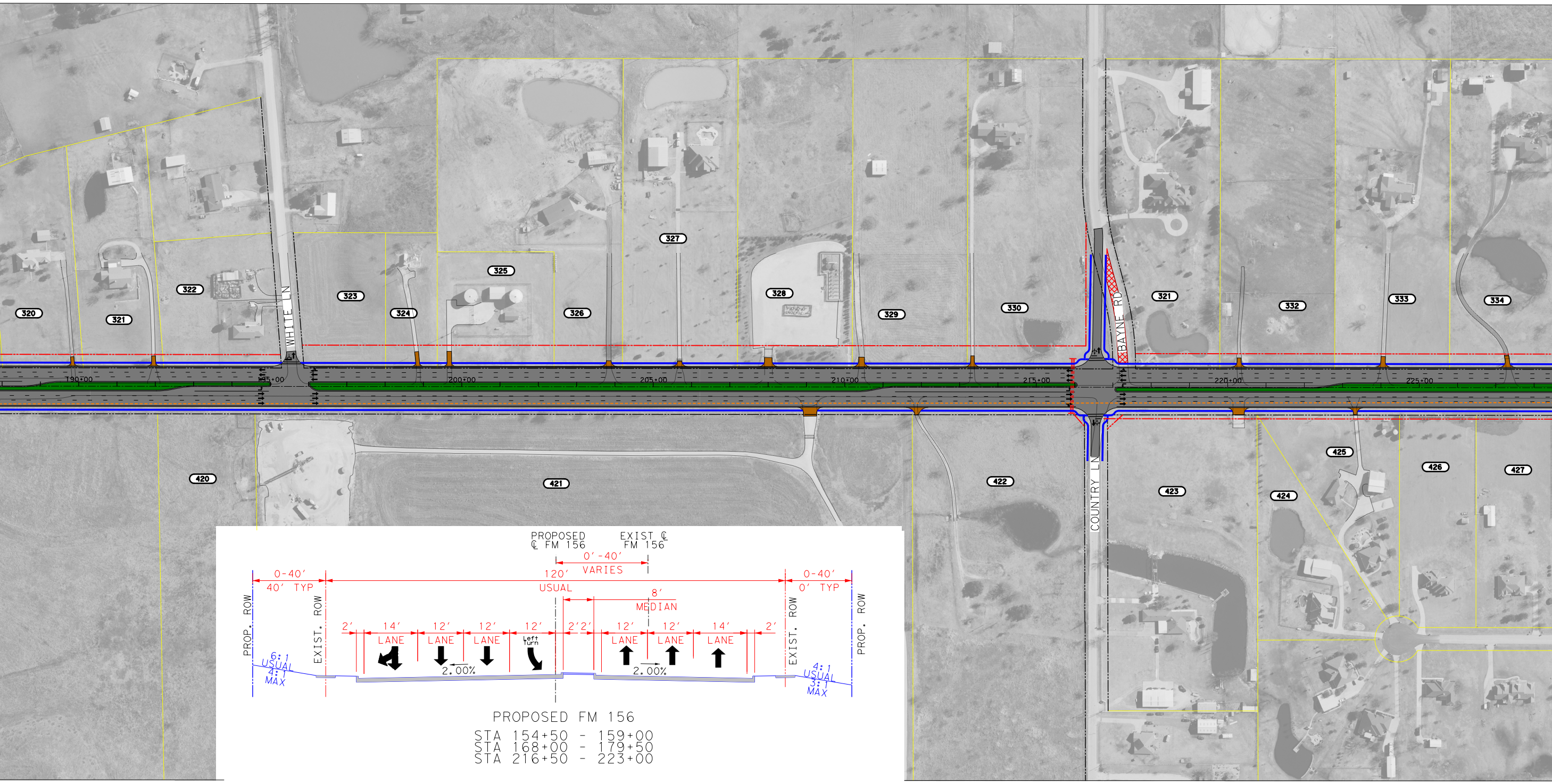
320
321
322
323
324
325
326
327
328
329
330
321
332
333
334
WHITE LN
BAYNE RD
COUNTRY LN
190+00
195+00
200+00
205+00
210+00
215+00
220+00
225+00
420
421
422
423
424
425
426
427
PROPOSED ℄ FM 156
EXIST ℄ FM 156
0'-40' VARIES
0-40' 40' TYP
120' USUAL
0-40' 0' TYP
8' MEDIAN
PROP. ROW
EXIST. ROW
2'
14' LANE
12' LANE
12' LANE
12' Left Turn
2' 2'
12' LANE
12' LANE
14' LANE
2'
2.00%
2.00%
6:1 USUAL 4:1 MAX
4:1 USUAL 3:1 MAX
EXIST. ROW
PROP. ROW

PROPOSED FM 156

STA 154+50 - 159+00
STA 168+00 - 179+50
STA 216+50 - 223+00

NOT TO SCALE

PROPERTY IDENTIFIER	OWNER	PROPERTY ADDRESS
324	THE ATCHISON TOPEKA	2103 S State Hwy 156
325	CITY OF HASLET	2101 S State Hwy 156
326	NORMAN D & ALICE PRYOR	2107 S State Hwy 156
327	CELESTE & HAROLD WILLIAMS	2109 S State Hwy 156
328	IOLA V JOHNSON	2111 S State Hwy 156
329	CONNI H SHULTS	2113 S State Hwy 156
330	SARAH & KENNETH NEMBU	2115 S State Hwy 156
331	BILL & RACHELLE FLETCHER	102 Bayne Rd
332	RONNIE & NANCY MCNIEL	2203 S State Hwy 156
333	RICHARD D & KARYN M BLISS	2205 S State Hwy 156
334	DAWN SHOKOME	2207 S State Hwy 156
335	THE BAKER FAMILY TRUST	2209 S State Hwy 156
336	HELEN KAY BAGBY	2211 S State Hwy 156
337	GEORGE WILSON KIRBY JR	2213 S State Hwy 156
338	ASHLYN HOMES INC	2215 S State Hwy 156
339	PHILIP CAGE	2217 S State Hwy 156
340	DONISE HEARD-WILLMON	2219 S State Hwy 156
341	CLIFF J HELTON JR & C HELTON	2221 S State Hwy 156
342	TIM TAYLOR	2223 S State Hwy 156
343	RONNIE MCNEIL	2225 S State Hwy 156
344	RICHARD ZAMARRIPA	2227 S State Hwy 156
345	SUZANNE WALDREP	2229 S State Hwy 156
346	CHIN J & WANDA CHANG	10290 Blue Mound Rd

PROPERTY IDENTIFIER	OWNER	PROPERTY ADDRESS
347	GURUDWARA NANAK SIKH	10260 Blue Mound Rd
348	DESTINYCENIER ADDITION	10200 Blue Mound Rd
349	RFP REAL ESTATE LLC	10024 Blue Mound Rd
350	HPC REVELSTOKE RESIDENTIAL	NW Hwy 287
401	MATTHEW & DEBRA DUNN	100 Blue Stem Ln
402	ROBERT & ANDRELLA FOGLE	101 Blue Stem Ln
403	HOLY SHEPHERD LUTH CH	1500 S State Hwy 156
404	WAYNE L KNOX	1502 S State Hwy 156
405	HOWARD B & SARAH KENAGA	1507 Yucca Ct
406	CHRISTOPHER N AUSTIN	1509 Yucca Ct
407	THE MEADOW-HASLET HOA	1605 FoxGlove Ln
408	WILLIAM JR & JO ANN RICHARD	1607 Foxglove Ln
409	SHARON K & THOMAS EUGENE	1609 Foxglove Ln
410	ELIZABETH & DANIEL BROWN	1701 Foxglove Ln
411	TERRY HOWARD MANNING	100 Applewood Ln
412	MARK & DELISSA HAMILTON	208 Briarwood Ln
413	RUSTY & SHANA MARTIN	204 Briarwood Ln
414	ROBERT & DEBBIE HERFKENS	200 Briarwood Ln
415	SCOTT & AMANDA SIKES	108 Briarwood Ln
416	DANIEL & CARRIE MOSHER	104 Briarwood Ln
417	JAMES E SNELSON	100 Briarwood Ln
418	MARIO & NOEMI PLASENCIA	100 Arbor Ln
419	MARY JARVIS PORTER	11401 FM Rd 156

PROPERTY IDE
420
421
422
423
424
425
426
427
428
429
430
431
432
433
434
435
436
437
438
439
440

ALTERNATIVE #2
WIDEN TO THE EAST

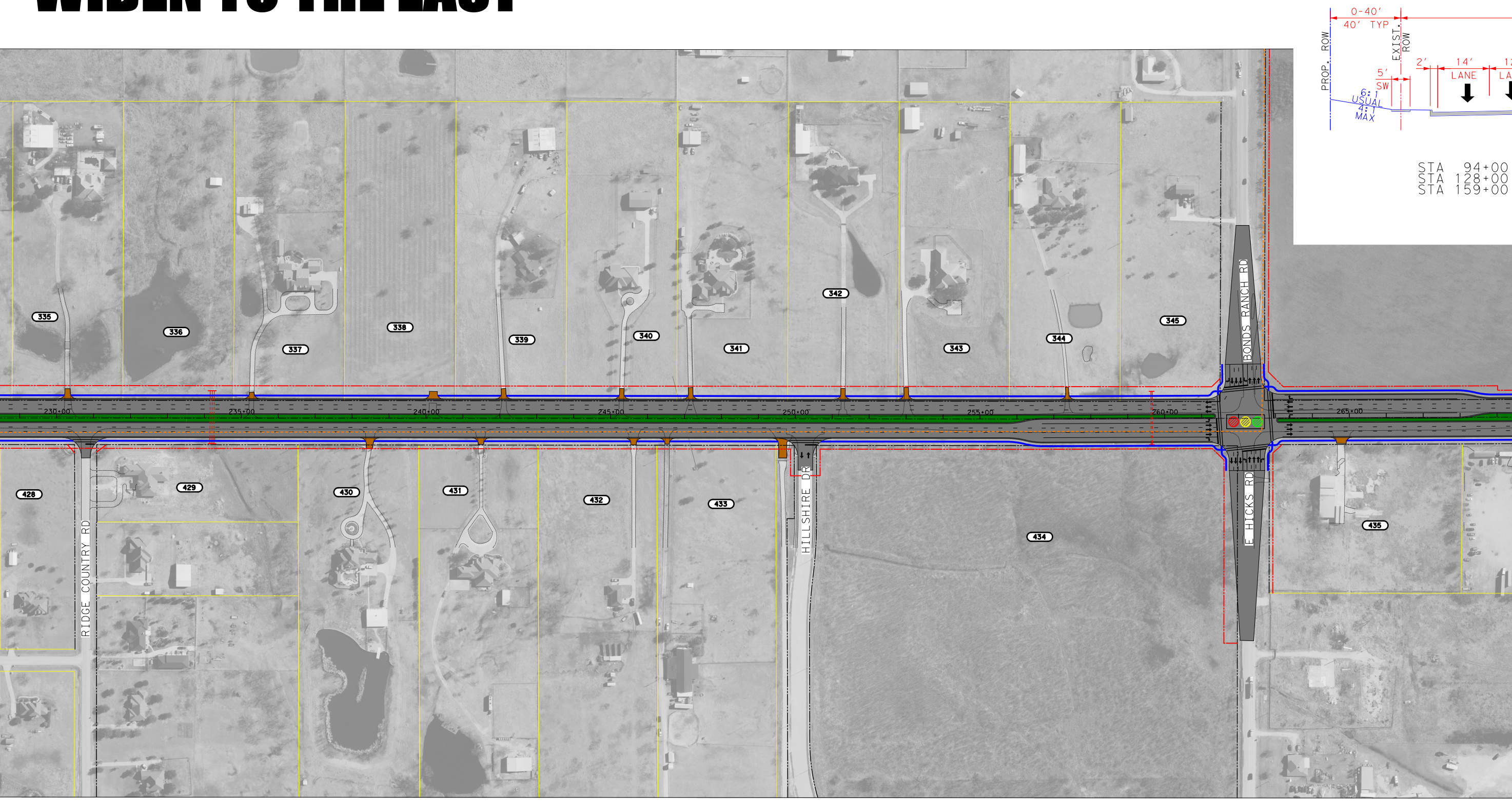
0-40'
40' TYP
PROP. ROW
EXIST. ROW
5' SW
2'
14' LANE
6:1 USUAL
4:1 MAX
STA 94+00
STA 128+00
STA 159+00
335
336
337
338
339
340
341
342
343
344
345
230+00
235+00
240+00
245+00
250+00
255+00
260+00
265+00
BONDS RANCH RD
428
429
430
431
432
433
434
435
RIDGE COUNTRY RD
HILLSHIRE DR
E HICKS RD

NTIFIER	OWNER	PROPERTY ADDRESS
	SPEED PATSY PORTER	11325 FM Rd 156
	GA HASLET DVMT INC	11321 FM Rd 156
	THELMA L PIERCE	11175 FM Rd 156
	SHANE T CLENDENING	574 Country Rd
	TRACEY & ROSEMARIE LOVE	10832 Ridge Country Ct
	ROBIN R TORIAN	10824 Ridge Country Ct
	ANTONIO C JONES	10816 Ridge Country Ct
	STEVE & PAULA HANCOCK	10808 Ridge Country Ct
	JORGE & MARIE GONZALES	10800 Ridge Country Ct
	MERIT FAMILY SERVICES	517 Ridge Country Ct
	AMBER & KURT GAILEY	10617 FM Rd 156
	MICHAEL & JILL MCDONALD	10601 FM Rd 156
	LAMAR M LEX	10571 FM Rd 156
	CYNTHIA BARLETT LYLES	10555 FM Rd 156
	LRM-PTM PARTNERS LP	311 E Bonds Ranch Rd
	ALL STORAGE BLUE MOUND LTD	10365 Blue Mound Rd
	DONY R & LESLIE LYONS	10301 Blue Mound Rd
	LELAND J & CARMEN STEVENS	10251 Blue Mound Rd
	LELAND J & CARMEN STEVENS	10201 Blue Mound Rd
	BOBBY A LEE	10197 Blue Mound Rd
	GLEE C LUTTMER	10600 NW Hwy 287

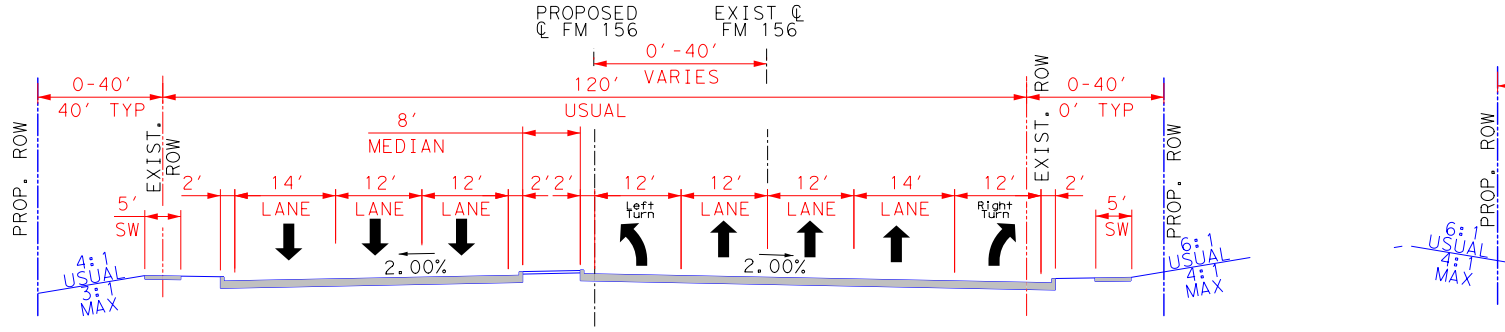
PROPOSED
℄ FM 156
EXIST ℄
FM 156
0'-40'
VARIES
0-40'
40' TYP
120'
USUAL
0-40'
0' TYP
PROP. ROW
EXIST. ROW
8'
MEDIAN
5'
SW
2'
14'
LANE
12'
LANE
12'
LANE
2' 2'
12'
Left Turn
12'
LANE
12'
LANE
14'
LANE
12'
Right Turn
2'
5'
SW
2.00%
2.00%
4:1
USUAL
3:1
MAX
6:1
USUAL
4:1
MAX
PROP. ROW
6:1
USUAL
4:1
MAX

PROPOSED FM 156

STA 83+00 - 89+50
STA 179+50 - 183+00
STA 257+50 - 262+00

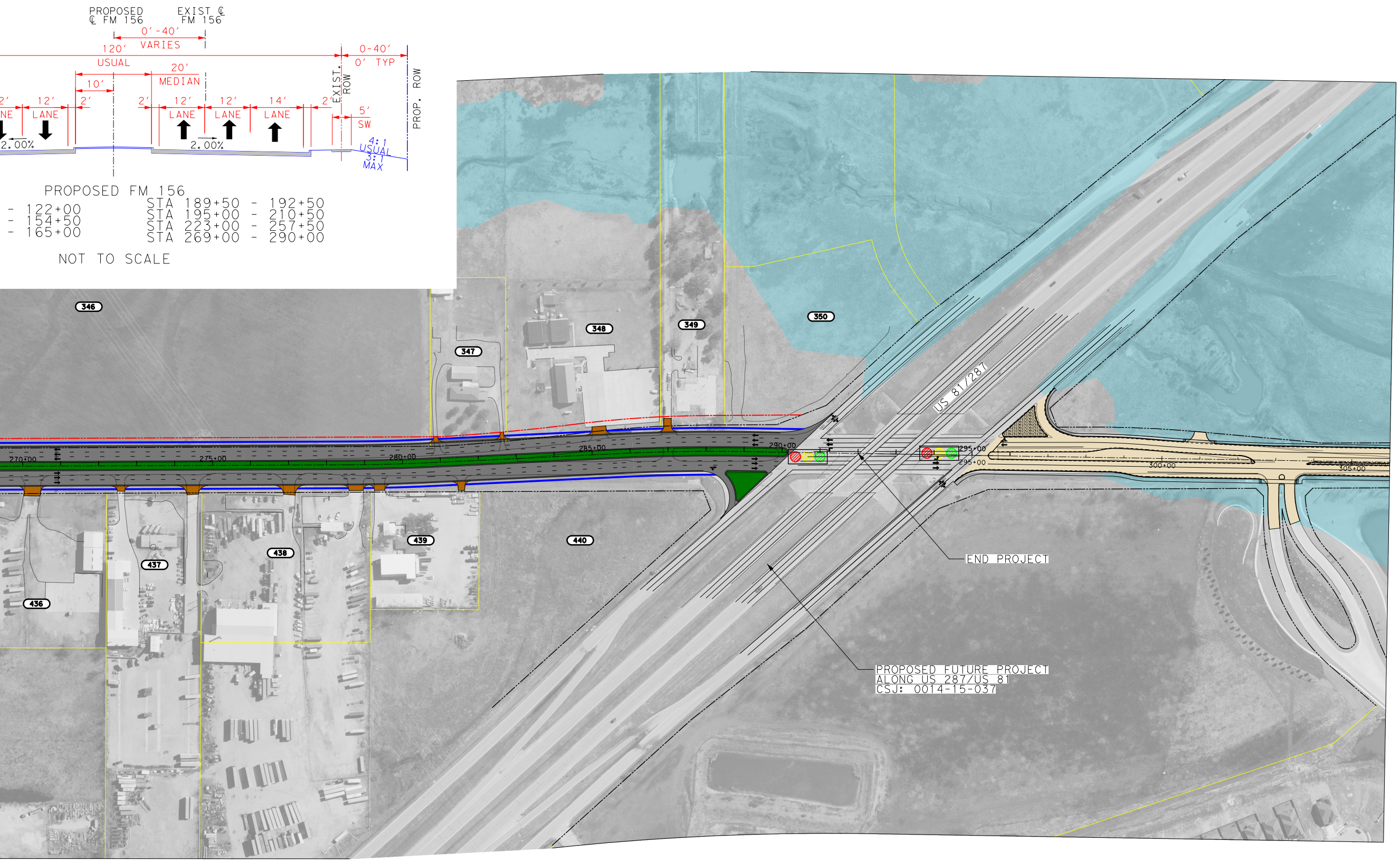
PROPOSED
℄ FM 156
EXIST ℄
FM 156
0'-40'
VARIES
120'
USUAL
0-40'
0' TYP
20'
MEDIAN
10'
2'
12'
14'
LANE
EXIST. ROW
PROP. ROW
5'
SW
2.00%
4:1
USUAL
3:1
MAX
346
347
348
349
350
436
437
438
439
440
270+00
275+00
280+00
285+00
290+00
295+00
300+00
305+00
US 81/287
END PROJECT
PROPOSED FUTURE PROJECT
ALONG US 287/US 81
CSJ: 0014-15-037

PROPOSED FM 156

- 122+00
- 154+50
- 165+00

STA 189+50 - 192+50
STA 195+00 - 210+50
STA 223+00 - 257+50
STA 269+00 - 290+00

NOT TO SCALE

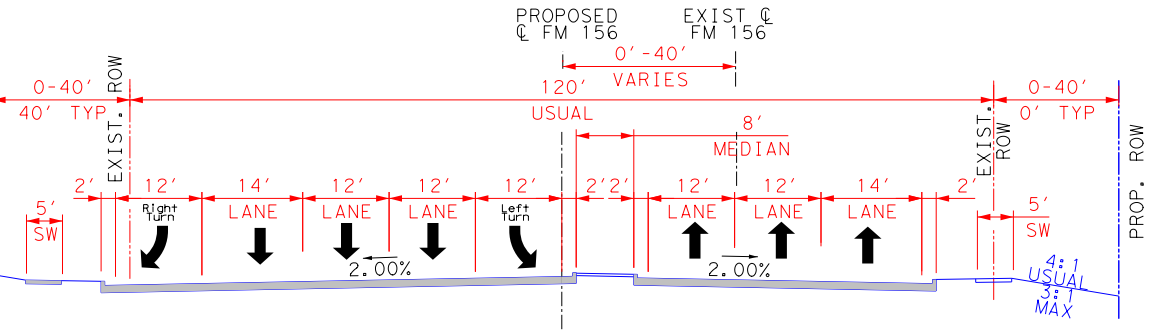
PROPOSED
℄ FM 156
EXIST ℄
FM 156
0'-40'
VARIES
120'
USUAL
0-40'
40' TYP
0' TYP
8'
MEDIAN
EXIST. ROW
PROP. ROW
5'
SW
2'
12'
14'
Right Turn
Left Turn
LANE
2.00%
4:1
USUAL
3:1
MAX

PROPOSED FM 156

STA 89+50 - 94+00
STA 183+00 - 189+50
STA 262+00 - 269+00

NOT TO SCALE

Texas Department of Transportation

© 2018 by Texas Department of Transportation;
all rights reserved

FORT WORTH DISTRICT

Loyl C. Bussell, PE - District Engineer

DOCUMENT PREPARED BY:
OTHON, INC., Consulting Engineers
2140 Lake Park Blvd, Ste 200, Richardson, TX 75080
• T 214.340.7344
Texas PE Firm Reg. #F-1471

PUBLIC MEETING LAYOUT

FM 156
FROM INTERMODAL PARKWAY
TO US 81/287
IN TARRANT COUNTY, TEXAS

ALTERNATIVE #2
ROLL 2 OF 2

LEGEND

🔴🟡🟢	PROP. SIGNALIZED INTERSECTION
▨▨▨	EXIST. SIGNALIZED INTERSECTION
—·—·—	CENTERLINE
—··—	EXIST. ROW
——	EXIST. PROPERTY LIMITS
——	EXIST. FEATURES
—·—·—	CREEK FLOWLINE
🟦	100 YEAR FLOODPLAIN
······	CITY LIMIT LINE
- - -	PROP. STRIPING
—·—·—	PROP. R.O.W.
——	PROP. EDGE OF PAVEMENT
→	DIRECTION OF TRAVEL
101	PROPERTY IDENTIFICATION
🟫	EXIST. BRIDGE TO REMAIN
⬛	PROP. PAVEMENT/CROSS STREET
⬜	PROP. PAVEMENT (OTHER PROJECT)
🟪	PROP. BRIDGE
🟧	PROP. DRIVEWAY
🟦	PROP. SIDEWALK
🟨	PROP. TRAIL (BY OTHERS)
🟩	PROP. RAISED CURB MEDIAN
▩	PAVEMENT REMOVAL
▨	POTENTIAL DISPLACEMENT
▤	PROP. CULVERT

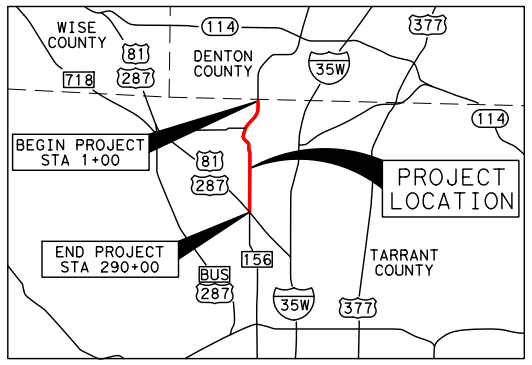
WISE
COUNTY
DENTON
COUNTY
114
377
81
287
718
35W
BEGIN PROJECT
STA 1+00
PROJECT
LOCATION
END PROJECT
STA 290+00
BUS
287
156
TARRANT
COUNTY
35W
377

TRAFFIC PROJECTIONS : AVERAGE DAILY TRAFFIC YEAR :	2027	2047
SECTION 1 - US 81/US 287 TO MAIN ST.	15,900	24,200
SECTION 2 - MAIN ST. TO INTERMODAL PKWY.	8,900	13,600

PUBLIC MEETING DATE DECEMBER 13, 2018

NOT FOR CONSTRUCTION

DOCUMENT IS FOR REVIEW ONLY AND IS NOT INTENDED FOR CONSTRUCTION, BIDDING, OR PERMIT PURPOSES.

CLAYTON F. TERRY,PE
TEXAS NO. 116096
11/29/2018
DATE

FUNCTIONAL CLASSIFICATION
MAINLANES: SUBURBAN MINOR ARTERIAL

CSJ 0718-02-070
LIMITS: FROM FM 156 STA 1+00.00
TO FM 156 STA 290+00.00
PROJECT LENGTH= 5.47 MILES

DESIGN SPEED
MAINLANES:
INTERMODAL PKWY TO BLUE MOUND RD - 45 MPH
BLUE MOUND RD TO US 81/US 287 - 55 MPH
CROSS STREETS: 35 - 45 MPH