ROLL 4 OF 8

TEXAS DEPARTMENT OF TRANSPORTATION
FORT WORTH DISTRICT

LOYL C. BUSSELL, P.E. - DISTRICT ENGINEER

AUGUST 6, 2020
VIRTUAL PUBLIC MEETING DISPLAY
RM 2871

FROM: I-30
TO: US 377
CSJ: 2855-01-022
LENGTH OF PROJECT = 5.122 MI

TARRANT COUNTY

CONSTRUCTION OF PROPOSED ROADWAY IMPROVEMENTS
INCLUDING WIDENING ROADWAY, INTERSECTION IMPROVEMENTS

ROLL 4

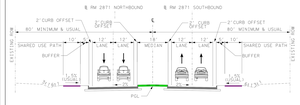

PROPOSED 4 LANE TYPICAL SECTION w/ SHARED USE PATH
& MEDIAN
STA. 290+00 - STA. 290+78, STA. 300+64 - STA. 301+86,
STA. 306+62 - STA. 309+91
NOT TO SCALE

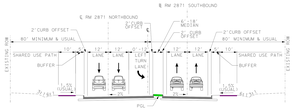

PROPOSED 4 LANE TYPICAL SECTION w/ SHARED USE PATH
& MEDIAN - NB LEFT TURN LANE
STA. 295+76 - STA. 300+64
NOT TO SCALE

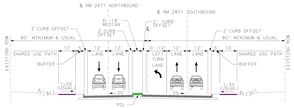

PROPOSED 4 LANE TYPICAL SECTION w/ SHARED USE PATH
& MEDIAN - SB RIGHT TURN LANES
STA. 301+86 - STA. 306+62
NOT TO SCALE

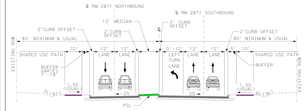

PROPOSED 4 LANE TYPICAL SECTION w/ SHARED USE PATH
& MEDIAN - SB LEFT TURN LANES
STA. 309+91 - STA. 314+67
NOT TO SCALE

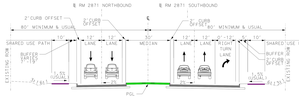

PROPOSED 4 LANE TYPICAL SECTION w/ SHARED USE PATH
& MEDIAN - SB RIGHT TURN LANE
STA. 314+67 - STA. 320+67
NOT TO SCALE

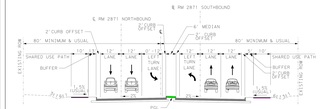

PROPOSED 4 LANE TYPICAL SECTION w/ SHARED USE PATH
& MEDIAN - NB LEFT TURN & SB LEFT TURN LANES
STA. 320+67 - STA. 326+08
NOT TO SCALE

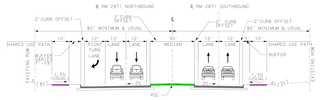

PROPOSED 4 LANE TYPICAL SECTION w/ SHARED USE PATH
& MEDIAN - NB RIGHT TURN LANES
STA. 326+08 - STA. 328+10
NOT TO SCALE

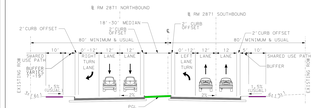

PROPOSED 4 LANE TYPICAL SECTION w/ SHARED USE PATH
& MEDIAN - NB RIGHT TURN & SB LEFT TURN LANES
STA. 328+10 - STA. 333+00
NOT TO SCALE

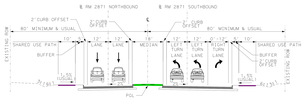

PROPOSED 4 LANE TYPICAL SECTION w/ SHARED USE PATH
& MEDIAN - SB RIGHT TURN LANES
STA. 333+00 - STA. 340+58
NOT TO SCALE

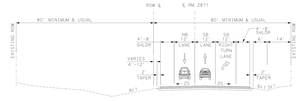

EXISTING 3 LANE TYPICAL SECTION
STA. 313+85 - STA. 320+65,
STA. 326+00 - STA. 340+58
NOT TO SCALE

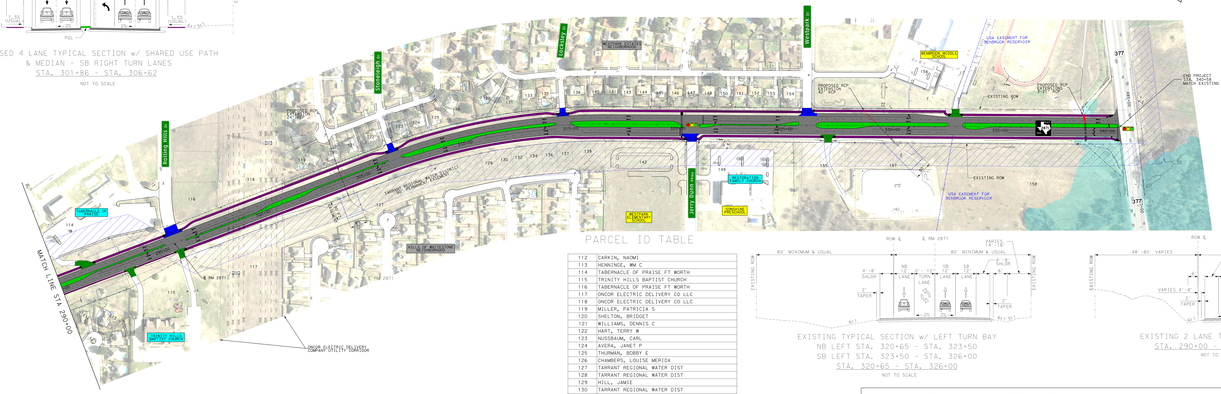

112	CARKIN, NAOMI
113	HENNINGS, RW C
114	TABERNACLE OF PRAISE FT WORTH
115	TRINITY HILLS BAPTIST CHURCH
116	TABERNACLE OF PRAISE FT WORTH
117	ONCOR ELECTRIC DELIVERY CO LLC
118	ONCOR ELECTRIC DELIVERY CO LLC
119	MILLER, PATRICIA S
120	SHELTON, BRIDGET
121	WILLIAMS, DENNIS C
122	HART, TERRY R
123	NUSSBAUM, CARL
124	AVERA, JANET P
125	THURMAN, BOBBY E
126	CHAMBERS, LOUISE MERIDA
127	TARRANT REGIONAL WATER DIST
128	TARRANT REGIONAL WATER DIST
129	HILL, JAMIE
130	TARRANT REGIONAL WATER DIST
131	EZELL, BILLIE M
132	TARRANT REGIONAL WATER DIST
133	BRAGG, HUNTER
134	TARRANT REGIONAL WATER DIST
135	DOCKTOR, MICHAEL M
136	TARRANT REGIONAL WATER DIST
137	TARRANT REGIONAL WATER DIST
138	COLE, JOHN CURTIS
139	TARRANT REGIONAL WATER DIST
140	WALTRIP, AMANDA
141	BAILEY, KATHRYN
142	FORT WORTH, ISD
143	MOORE, CANDICE
144	WILSON, LLOYDINE
145	MOORE, CHESTER W
146	NUNEZ, DANNA BETH
147	CASTRO, DEIDRA R
148	CHEYNE, G ROYCE
149	FIRST ASSEMBLY OF GOD CHURCH
150	BEAUDRY, GEORGE
151	JOHNSON, LONNIE E
152	CONNELLY, SHEA
153	BAILEY, CHARLES E
154	WRIGHT, BARBARA A
155	TOTAL E&P USA BARNETT LLC
156	FORT WORTH, ISD
157	TOTAL E&P USA BARNETT LLC
158	TOTAL E&P USA BARNETT LLC

EXISTING TYPICAL SECTION w/ LEFT TURN BAY
NB LEFT STA. 320+65 - STA. 323+50
SB LEFT STA. 323+50 - STA. 326+00
STA. 320+65 - STA. 326+00
NOT TO SCALE

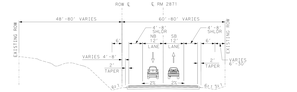

EXISTING 2 LANE TYPICAL SECTION
STA. 290+00 - STA. 313+85
NOT TO SCALE

TRAFFIC DIAGRAMMATIC: AVERAGE DAILY TRAFFIC

SOURCE: TxDOT TRANSPORTATION PLANNING & PROGRAMMING DIVISION

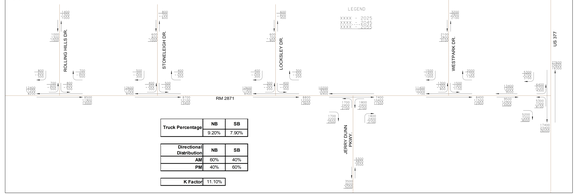
LEGEND
XXXX - 2015
XXXX - 2022
HOLLINGSWORTH DR
STONEGATE DR
LOCKLEY DR
WESTPARK DR
US 377
RM 2871
JERRY DUNN FRWY
NB
SB
NB
SB
NB
SB