TEXAS DEPARTMENT OF TRANSPORTATION
FORT WORTH DISTRICT
LOYL C. BUSSELL, P.E. - DISTRICT ENGINEER

FEASIBILITY STUDY
RE-ALIGN SH 144
AND NEW BRIDGE OVER PALUXY RIVER

CSJ: 0386-01-028
SOMERVELL COUNTY

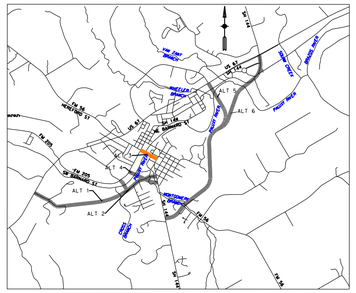

PROJECT LOCATION MAP
NOT TO SCALE

FUNTIONAL CLASSIFICATION
MAJOR COLLECTOR

DESIGN SPEED.....45

LEGEND
- COLLECTOR
- SIDEWALK
- BRIDGE STRUCTURE
- EXISTING PAVEMENT
- EXISTING ROW
- PROPOSED ROW
- PROPOSED CENTERLINE / BASELINE
- PARCEL BOUNDARIES
- FEMA ZONE AE
- STREAMS AND PONDS
- DIRECTION OF TRAFFIC

0 100 200 400 600 800
SCALE: 1"=200'

NOT FOR CONSTRUCTION

THIS DOCUMENT IS RELEASED FOR THE PURPOSE OF INTERIM REVIEW UNDER THE AUTHORITY OF Rogelio M. Gonzalez, P.E. TEXAS LICENSE NO. 96242 DATE: 3/20/2018 IT IS NOT TO BE USED FOR CONSTRUCTION, BIDDING OR PERMIT PURPOSES.

Texas Department of Transportation
Fort Worth District

© 2018 by TEXAS DEPARTMENT OF TRANSPORTATION; ALL RIGHTS RESERVED

WALTER P MOORE
WALTER P MOORE AND ASSOCIATES, INC
1301 McKINNEY, SUITE 1100
HOUSTON, TEXAS 77010
Texas Firm Registration No. F-1856

SH 144 IN SOMERVELL COUNTY
MARCH 22, 2018
PUBLIC MEETING LAYOUT
ALTERNATIVE LAYOUT ALT #3
NEW BRIDGE CROSSING
THE PALUXY RIVER

DATE: MARCH 2018 ROLL 3 OF 6

# ALTERNATIVE #3

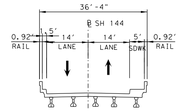


EXISTING SH 144 BRIDGE OVER PALUXY RIVER

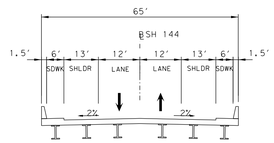


PROPOSED BRIDGE TYPICAL SECTION

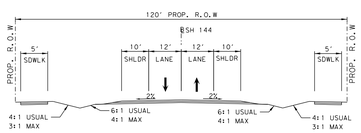


PROPOSED TYPICAL SECTION

NOTE:

R.O.W. SHOWN IS PRELIMINARY FOR THIS PHASE OF PROJECT DEVELOPMENT ONLY AND UPON GEOMETRIC SCHEMATIC DEVELOPMENT R.O.W. WILL BE FINALIZED.

DIMENSIONS ARE NOT TO SCALE.

NOTE: 2014 AERIAL

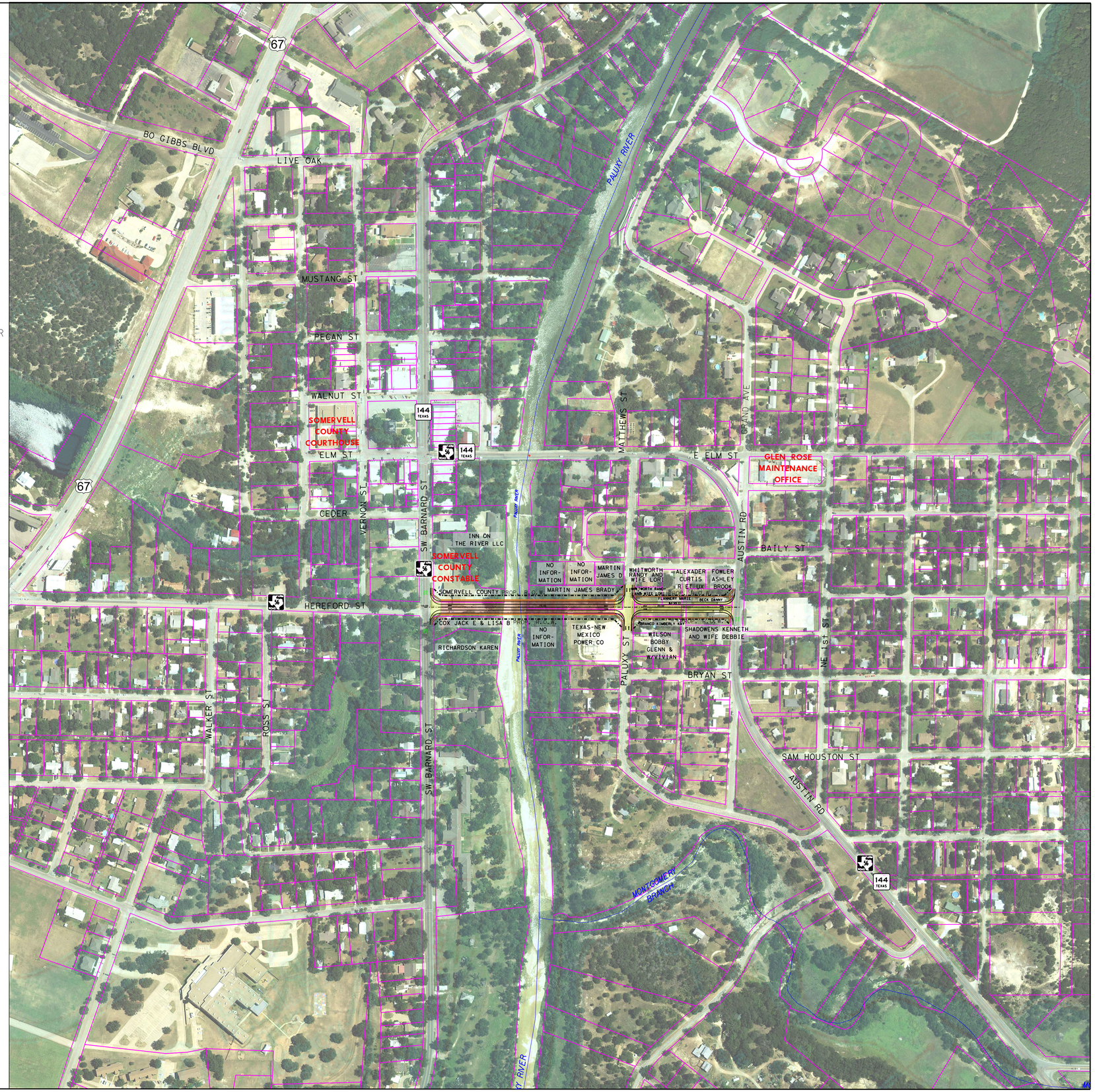


FILE: PMOTx0386\6002.02 TxDOT FTW Eng&Sch SH 144 W:\Transportation\ConT-DOT-SCHEM\Design Alternatives\Conceptual_Alt_WPM_3-09-2018\0386\028_PRP_CA3.dgn PLOTCFG: TxDOT_Color.pltcfg
DATE: 3/20/2018 12:26:25 PM MODEL: Conceptual Alt SH 144 Feasibility Study In Glen Rose, TX