TEXAS DEPARTMENT OF TRANSPORTATION
FORT WORTH DISTRICT
LON E. C. RUSSELL, P.E. - DISTRICT ENGINEER

FEASIBILITY STUDY
RE-ALIGN SH 144
AND NEW BRIDGE OVER PALUXY RIVER
CSJ 0300-01-028
SOMERVELL COUNTY

PROJECT LOCATION MAP
NOT TO SCALE

FUNCTIONAL CLASSIFICATION
MAJOR COLLECTOR

DESIGN SPEED.....45

LEGEND

- COLLECTOR
- SIDEWALK
- BRIDGE STRUCTURE
- PROPOSED PAVEMENT
- EXISTING ROW
- PROPOSED ROW
- PROPOSED CENTERLINE / BASELINE
- PARCEL BOUNDARIES
- CITY LIMITS LINE
- STREAMS AND PONDS
- DIRECTION OF TRAFFIC

0 100 200 400 600 800
SCALE: 1"=200'

NOT FOR CONSTRUCTION

THIS DOCUMENT IS RELEASED FOR THE PURPOSE OF REVIEW UNDER THE AUTHORITY OF MEHRDAD A. SHAHI, P.E. TEXAS LICENSE NO. 82080 DATE: 5/13/2018 IT IS NOT TO BE USED FOR CONSTRUCTION, BIDDING OR PERMIT PURPOSES.

Texas Department of Transportation
Fort Worth District
© 2018 Texas Department of Transportation, All Rights Reserved.
Unauthorized Use Prohibited

WALTER P MOORE
WALTER P MOORE AND ASSOCIATES INC
TBPE/BUSINESS REGISTRATION
TBPLS/BUSINESS REGISTRATION
Texas FIRM Registration No. F-1050

PAPE-DAWSON ENGINEERS
PAPE-DAWSON ENGINEERS
10800 PECAN PARK BOULEVARD
AUSTIN, TEXAS 78750
Texas FIRM Registration No. F-10470

SH 144 IN SOMERVELL COUNTY
MARCH 22, 2018
PUBLIC MEETING LAYOUT
ALTERNATIVE LAYOUT #5
FROM: SAM HOUSTON ST
TO: US 67

DATE: MARCH 2018 ROLL 5 OF 6

ALTERNATIVE #5

EXISTING SH 144 BRIDGE OVER PALUXY RIVER



PROPOSED BRIDGE TYPICAL SECTION



PROPOSED TYPICAL SECTION

NOTES:

P.O.R. SHOWN IS PRELIMINARY FOR THIS PHASE OF PROJECT DEVELOPMENT ONLY AND UPON GEOMETRIC SCHEMATIC DEVELOPMENT P.O.R. WILL BE FINALIZED.

DIMENSIONS ARE NOT TO SCALE.
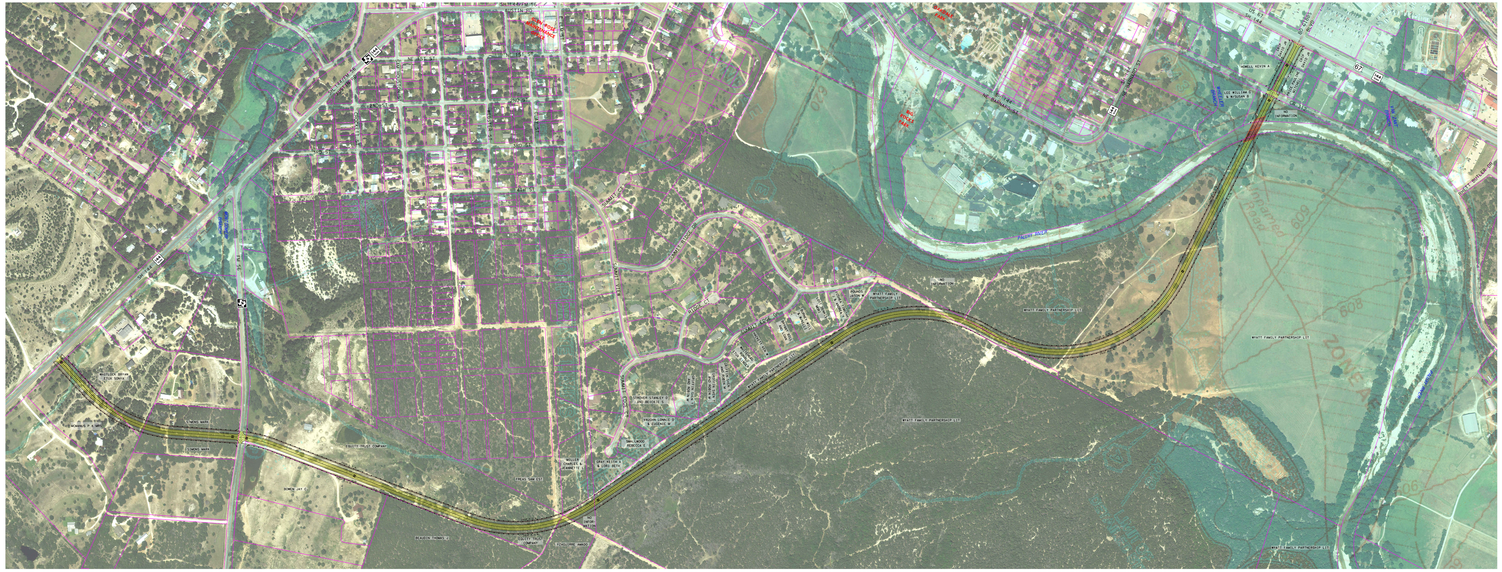
NOTE: 2014 AERIAL