SH 144

PUBLIC MEETING #2 NOVEMBER 21, 2019
RECOMMENDED ALTERNATIVE ALIGNMENT

TEXAS DEPARTMENT OF TRANSPORTATION
FORT WORTH DISTRICT
LOYL C. BUSSELL, P.E. - DISTRICT ENGINEER

FEASIBILITY STUDY
SH 144
NEW BRIDGE OVER PALUXY RIVER
CSJ: 0186-01-028
SOMERVELL COUNTY

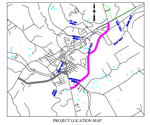

PROJECT LOCATION MAP
N.T.S.
FUNCTIONAL CLASSIFICATION
MAJOR COLLECTOR

PRELIMINARY
SUBJECT
TO CHANGE

LEGEND

- COLLECTOR
- SIDEWALK
- BRIDGE STRUCTURE
- EXISTING ROW
- PROPOSED ROW
- PROPOSED CENTERLINE / BASELINE
- PARCEL BOUNDARIES
- AIRPORT
- FEMA ZONE AE
- STREAMS AND PONDS
- DIRECTION OF TRAFFIC

0 100 200 400 600 800
SCALE: 1"=200'

NOT A BIDDING DOCUMENT

Maryland A. Shah, P.E.
87000
TBPE NO.
11/21/2019
DATE

Texas Department of Transportation
Fort Worth District
© 2019 by Texas Department of Transportation
All Rights Reserved

SH 144 IN SOMERVELL COUNTY
NOVEMBER 21, 2019
PUBLIC MEETING #2 LAYOUT
RECOMMENDED ALTERNATIVE
FROM: SAM HOUSTON ST
TO: US 67

DATE: NOVEMBER 2019 ROLL 1 OF 1

RECOMMENDED ALTERNATIVE

EXISTING SH 144 BRIDGE OVER PALUXY RIVER
N.T.S.



PROPOSED BRIDGE A-A
N.T.S.



PROPOSED ROADWAY B-B
N.T.S.
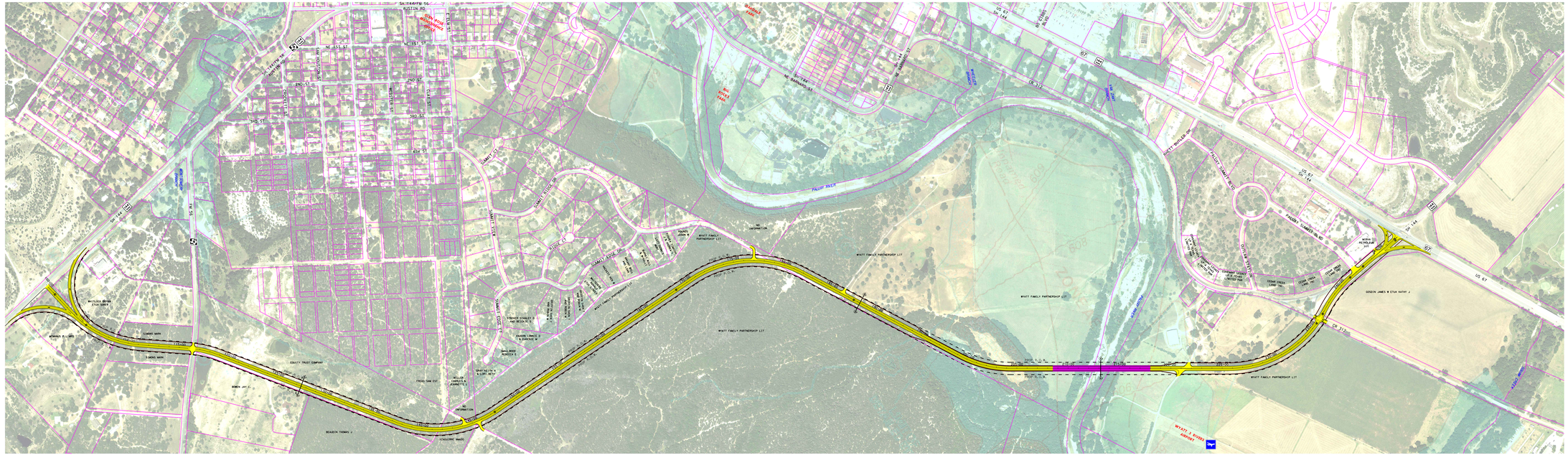
NOTE:
R.O.W. SHOWN IS PRELIMINARY FOR THIS PHASE OF PROJECT DEVELOPMENT ONLY AND UPON GEOMETRIC SCHEMATIC DEVELOPMENT R.O.W. WILL BE FINALIZED.